*4389.55
(1872-

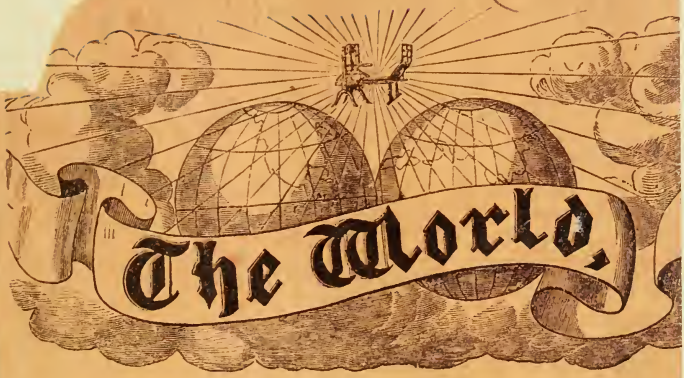

Almanac

1872.

(*For Index, see page 148.*)

SOCSCI
AY67
.N5W7
REF

BANKING HO

OF

NDERS HARDENBERGH & K

112 AND 114 BROADWAY,

NEW-YORK, FEBRUARY 1, 1872.

undersigned have this day formed a Copartnership under the style of

SAUNDERS, HARDENBERGH & KING,

senior, Hon. Alvin Saunders, (ex-Governor of Nebraska,) President of Bank of Nebraska, at Omaha, has resided for many years in Iowa and , and is well and favorably known as connected with the mercantile and nterests of the Northwest.

Ir. Jno. A. Hardenberg was for many years identified with the wholesale usiness of this city, and more recently the Vice-President of the Globe fe Insurance Co.

r. Richard W. King has been for many years connected with the mer- banking interests of this city.

opose to established a general banking business, and will buy and sell, on commission, Securities of the United States, of the different States, onds and Stocks, miscellaneous Securities, and Coin.

of every description negotiated, and advances made.

e Deposits subject to check at sight, on which interest is allowed.

s drawn on us received on deposit by all the city banks.

cates of Deposits issued, payable on demand.

ll give particular attention to the collection of Notes, Drafts, Coupons, ls, in any part of the United States or Canada.

will receive our prompt attention, and we shall be pleased to corre- those desiring special information on matters connected with our busi-

all issue weekly reports regarding the market, giving OUR PERSONAL uld you desire them, we will send them to you with pleasure upon ply.

THE WORLD ALMANAC FOR 187.

The Year 1872.

THE year 1872 is the latter part of the 5632d and the beginning of the 5633d since the creation the world, according to the Jews. It answers to the 6585th of the Julian Period, the 2625th from th foundation of Rome, the 2648th year of the Olympiads, and the year 7380–81 of the Byzantine era. The 97th year of American Independence begins July 4.

The Four Seasons.

			D.	H.	M.			D.	H.	M.
Winter	begins, 1871,	December	22	0	51	morning, and lasts		89	0	58
Spring	" 1872,	March	20	1	49	" " "		92	20	34
Summer	" "	June	20	10	23	evening " "		93	14	23
Autumn	" "	September	22	0	46	" " "		89	17	59
Winter	" "	December	21	6	45	mo. Trop. year,	365	5	54	

Conjunction of Planets, and other Phenomena.

Month.	Aspect.	Washington time. D. H. M.	Distance apart. ° ′	Month.	Aspect.	Washington time. D. H. M.	Distance apart. ° ′
Jan...	Sun in perigee.	0 1 21 e.		July..	☽ near ☌	4 9 26 m.	☌ 0 58 S.
"	♄ ☌ Sun.	3 1 35 m.	♄ 0 0	"	☽ near ♀	5 6 22 m.	♀ 1 58 S.
"	☽ near ♀	7 6 13 m.	♀ 0 57 N.	"	☽ near ♃	7 6 41 m.	♃ 3 39 S.
"	☽ near ♄	9 10 57 e.	♄ 2 18 N.	"	♄ ☍ Sun.	9 6 15 e.	♄ 180 0 E.
"	☽ near ☌	12 10 20 m.	☌ 3 34 N.	"	♃ ☌ ☿	10 1 33 e.	♃ 1 12 S.
"	♃ ☍ Sun.	15 10 35 m.	♃ 180 0 E.	"	☽ near ♄	19 3 5 e.	♄ 3 12 N.
"	☿ gr. elon.	24 3 36 m.	☿ 24 40 W.	"	♀ ☌ ♃	28 9 14 e.	♀ 0 41 N.
"	☽ near ♃	24 0 21 e.	♃ 2 19 S.	Aug..	☽ near ☌	2 5 30 m.	☌ 2 17 S.
"	☽ near ☿	29 4 50 e.	☿ 0 6 S.	"	♃ ☌ Sun.	2 10 57 e.	♃ 0 0
Feb..	☽ near ♀	6 0 27 m.	♀ 2 52 N.	"	☿ gr. elon.	3 2 37 m.	☿ 27 21 E
"	☽ near ♄	6 2 34 e.	♄ 2 36 N.	"	☽ near ♃	4 0 31 m.	♃ 3
"	☽ near ☌	10 9 48 m.	☌ 4 31 N.	"	☽ near ♀	4 2 8 e.	♀
"	♀ near ♄	14 3 15 m.	♀ 0 34 N.	"	☽ near ☿	6 9 2 m.	
"	☽ near ♃	20 1 33 e.	♃ 2 10 S.	"	☽ near ♄	15 10 42 e.	
Mar..	☽ near ♄	5 2 58 m.	♄ 2 58 N.	"	♀ ☌ ☿	23 9 46 m.	
"	☽ near ♀	6 6 9 e.	♀ 3 58 N.	"	☽ near ☌	31 0 21 m.	
"	☽ near ☌	10 10 13 m.	☌ 4 34 N.	"	☽ near ♃	31 6 33 e.	
"	♃ stationary.	15 11 17 e.		Sept..	☽ near ♀	3 9 31 e.	
"	☽ near ♃	18 7 24 e.	♃ 2 18 S.	"	☽ near ♄	12 5 34 m.	
April.	☽ near ♄	1 11 43 m.	♄ 3 19 N.	"	☿ gr. elon.	15 8 53 e.	
"	☿ gr. elon.	5 2 2 m.	☿ 18 E.	"	♄ stationary.	18 8 46 m.	
"	☽ near ♀	5 2 15 e.	♀ 3 59 N.	"	♃ ☌ ☌	21 11 14 m.	
"	☽ near ☌	8 11 13 m.	☌ 3 42 N.	"	☽ near ♃	28 0 31 e.	
"	☽ near ☿	9 2 53 m.	☿ 6 32 N.	"	☽ near ☌	28 6 45 e.	☌
"	♃ □ Sun.	10 6 7 m.	♃ 90 0 E.	Oct ..	☽ near ♀	4 3 52 m.	♀
"	♄ □ Sun.	10 7 55 m.	♄ 90 0 W.	"	♄ □ Sun.	7 5 29 e.	♄ 90
"	☽ near ♃	15 6 16 m.	♃ 2 38 S.	"	☽ near ♄	9 0 7 e.	♄ 3 25 +
"	☽ near ♄	28 6 11 e.	♄ 3 32 N.	"	☽ near ♃	26 5 29 m.	♃ 4 41 S.
"	♄ stationary.	30 0 53 m.		"	☽ near ☌	27 1 6 e.	☌ 4 0 S.
May..	☽ near ♀	5 3 40 e.	♀ 2 30 N.	Nov..	☽ near ♀	3 6 32 m.	♀ 0 25 S.
"	☽ near ☌	7 0 1 e.	☌ 2 13 N.	"	☽ near ♄	5 7 58 e.	♄ 3 38 N.
"	☽ near ♃	12 8 45 e.	♃ 3 1 S.	"	♃ □ Sun.	22 6 18 m.	♃ 90 0 W.
"	☽ near ♄	26 0 22 m.	♄ 3 33 N.	"	☽ near ♃	22 7 47 e.	♃ 4 42 S.
"	☿ gr. elon.	22 2 34 m.	☿ 25 13 W.	"	☽ near ☌	25 6 57	☌ 3 26 S.
June.	☽ near ☿	4 2 13 m.	☿ 0 34 S.	"	☿ gr. elon.	27 6 29 e.	☿ 21 32 E.
"	☽ near ♀	4 10 8 e.	♀ 0 11 N.	Dec..	☽ near ♀	3 3 57 m.	♀ 1 41 N.
"	♃ ☌ ☌	5 4 14 m.	♃ 0 2 S.	"	☽ near ♄	3 6 57 m.	♄ 3 47 N.
"	☽ near ☌	5 11 38 m.	☌ 0 35 N.	"	♀ ☌ ♄	4 7 55 e.	♀ 1 59 S.
"	☽ near ♃	9 1 16 e.	♃ 3 22 S.	"	♃ stationary.	16 8 27 e.	
"	♀ ☌ ☌	17 0 41 m.	♀ 0 41 S.	"	☽ near ♃	20 5 28 m.	♃ 4 31 S.
"	☽ near ♄	22 7 22 m.	♄ 3 23 N.	"	☽ near ☌	23 10 53 e.	☌ 2 16 S.
July..	Sun apogee.	2 10 8 e.		"	☽ near ♄	30 9 24 e.	♄ 3 54 N.

NOTE.—In the table above, it is to be understood that the word "*near*" and the character ☌ (conjunction) are synonymous, and mean that the two bodies are *nearest* each other at the time expressed, and that they are then on a line running from the North Pole through both bodies, and have the same *right ascension*. GR. ELON. means greatest elongation, or greatest apparent angular distance from the SUN. The character ☍ indicates that the planet is opposite the Sun, or 180 degs., or half a circle east of it, and rises when the Sun sets, and sets when he rises. When a planet is a quarter of a circle, or 90 degs. from the Sun, east or west, it is known by □. These are the signs of the planets: ☉ the Sun; ☽ ● the Moon; ☿ Mercury; ♀ Venus; ⊕ the Earth; ♂ Mars; ♃ Jupiter; ♄ Saturn; ♅ Uranus; ♆ Neptune.

Cycles of Time and Church Days.

..al Letters	G F	Septuagesima-Sunday	Jan. 28	Easter-Sunday	Mar. 31
.....	20	Sexagesima "	Feb. 4	Low-Sunday	April 7
Cycle	5	Quinquagesima "	" 11	Rogation-Sunday	May 5
..den Number	11	Ash-Wednesday	" 14	Ascension-Day	" 9
..man Indiction	15	Quadragesima-Sunday	" 18	Pentecost-Sunday	" 19
..ewish Lunar Cycle	8	Mid-Lent-Sunday	Mar. 10	Trinity-Sunday	" 26
Dionysian Period	201	Palm-Sunday	" 24	Corpus Christi	" 30
Julian Period	6585	Good-Friday	" 29	Advent-Sunday	Dec. 1

Legal Holidays.

New-Year's Day	January 1	Thanksgiving	Usually a Thursday in November.
Washington's Birthday	February 22	Christmas	December 25
Independence Day	July 4		

Eclipses for the Year 1872.

There will be four Eclipses this year, as follows:

1. A Partial Eclipse of the Moon, May 22; invisible in the United States.

2. An Annular Eclipse of the Sun, June 5; invisible in North-America, except in Washington Territory and the Arctic regions.

3. A very small Eclipse of the Moon in the evening of November 14th and morning of the 15th; visible, being only one thirty-third of the Moon's diameter on the northern limb. See the following table:

Places.	Begins	Middle, 15th.	End, 15th.	Places.	Begins.	Middle, 14th.	End.
	D. H. M.	H. M.	H. M.		D. H. M.	H. M.	H. M.
..ortland	15 0 18 m.	0 38 m.	0 58 m.	Detroit	14 11 27 e.	11 47 e.	12 7 m.
Boston	15 0 15 m.	0 35 m.	0 55 m.	Chicago	14 11 9 e.	11 29 e.	11 49 e.
..nebec	15 0 14 m.	0 34 m.	0 54 m.	Milwaukee	14 11 8 e.	11 28 e.	11 48 e.
..ew-York	15 0 3 m.	0 23 m.	0 43 m.	New-Orleans	14 10 59 e.	11 19 e.	11 39 e.
..iladelphia	14 11 58 e.	0 18 m.	0 38 m.	St. Louis	14 10 58 e.	11 18 e.	11 38 e.
..rton	14 11 51 e.	0 11 m.	0 31 m.	Austin	14 10 28 e.	10 48 e.	11 8 e.
.....	14 11 48 e.	0 8 m.	0 28 m.	San Francisco	14 8 50 e.	9 10 e.	9 30 e.
..	14 11 44 e.	0 4 m.	0 24 m.	Portland, Or	14 8 50 e.	9 10 e.	9 30 e.
	14 11 40 e.	0 0 m.	0 20 m.	Sitka	14 7 58 e.	8 18 e.	8 38 e.

Eclipse of the Sun, November 30; invisible in North-America.

Planets Brightest.

..ary 27, May 25, and September 18, rising before the Sun; also April 2, July 31, ..., setting soon after the Sun. VENUS and MARS not this year. JUPITER, January ..ly 9. The astronomical calculations in THE WORLD ALMANAC were made by S. H. ..n Yan, N. Y.

Jewish Calendar.

5632.	1872.	New Moon and Feasts.	5632.	1872.	New Moon and Feasts.
Shevat 1	Jan. 11	New Moon.	Ab 9	Aug. 13	Fast—Destruction of Temple.
Shevat 30	Feb. 9	" "	Elul 1	Sept. 4	New Moon.
& Adar 1	and 10	" "	5633		
2d Adar 30	Mar. 10	" "	Tishri 1	Oct. 3	New-Year Feast.
& Vladar 1	and 11	" "	" 2	" 4	" " 2d day.
Vehadar 11	Mar. 21	Fast of Esther.	" 4	" 6	Fast—Death of Guedaliah.
" 14	" 24	Purim.	" 10	" 12	Fast—Atonement.*
and 15	and 25	Shushan Purim.	" 15	" 17	Feast of Tabernacles.*
Nisan 1	April 9	New Moon.	" 16	" 18	" " " 2d day.*
" 15	" 23	Passover begins.*	" 21	" 23	" " Branches.
" 21	" 29	Passover 7th day.*	" 22	" 24	Tabernacles—8th day.*
" 22	" 30	Passover ends.*	" 23	" 26	Feast of the Law.*
Iyar 1	May 9	New Moon.	Hesvan 1	Nov. 2	New Moon.
" 18	" 26	Lag B'omer.	Kislev 1	Dec. 1	" "
Sivan 1	June 7	New Moon.	" 25	" 25	Feast of Dedication of Temple.
" 6	" 12	Feast of Weeks.*	Tivise 1	" 31	New Moon.
" 7	" 13	" " " 2d day.*		1873.	
Tamuz 1	July	New Moon.	" 10	Jan. 9	Fast—Siege of Jerusalem.
" 17	" 23	Fast—Siege of Temple.			
Ab 1	Aug. 5	New Moon.			

NOTE.—Those marked with an (*) are strictly observed.

JANUARY, 1872.

Moon's Phases.

	D.	H.	M.
Third Quarter	3	5	15 ev.
New Moon...	10	10	14 mo.
First Quarter.	17	7	18 mo.
Full Moon....	25	0	30 ev.

Day of Year.	Day of Month.	Day of Week.	Sun at Noon Mark.	Calendar for Boston; N. Y. State, Michigan, and Oregon. Sun Rises.	Sun Sets.	Moon Rises.	Calendar for New-York City; Connecticut, Pennsylvania, Ohio, and Illinois. Sun Rises.	Sun Sets.	Moon Rises.	H.W. N. Y.	Calendar for Washington, Kentucky, California. Sun Rises.	Sun Sets.	Moon Rises.
				H. M.	H. M.	H. M.	H. M.	H. M.	H. M.	H. M.	H. M.	H. M.	H. M.
1	1	M	12 3 43	7 30	4 38	10 15	7 24	4 44	10 16	ev. 7	7 19	4 49	10 1
2	2	Tu	12 4 12	7 30	4 39	11 19	7 24	4 45	11 20	0 52	7 19	4 50	11 5
3	3	W	12 4 40	7 30	4 40	morn.	7 24	4 46	morn.	1 42	7 19	4 51	morn
4	4	Th	12 5 7	7 30	4 41	0 23	7 24	4 47	0 24	2 34	7 19	4 52	0 2
5	5	Fr	12 5 34	7 30	4 42	1 34	7 24	4 48	1 32	3 31	7 19	4 53	1 5
6	6	Sa	12 6 0	7 30	4 43	2 46	7 24	4 49	2 43	4 32	7 19	4 54	2 2
7	7	S	12 6 27	7 30	4 44	4 2	7 24	4 50	3 58	5 36	7 19	4 55	3 5
8	8	M	12 6 53	7 30	4 45	5 19	7 24	4 51	5 13	6 40	7 19	4 56	5
9	9	Tu	12 7 18	7 30	4 46	6 34	7 24	4 52	6 28	7 38	7 19	4 57	6 2
10	10	W	12 7 43	7 29	4 47	sets.	7 24	4 53	sets.	8 35	7 19	4 58	sets.
11	11	Th	12 8 7	7 29	4 48	6 10	7 23	4 54	6 15	9 31	7 18	4 59	6 2
12	12	Fr	12 8 31	7 29	4 49	7 29	7 23	4 55	7 32	10 22	7 18	5 0	7 5
13	13	Sa	12 8 54	7 28	4 50	8 44	7 23	4 56	8 46	11 9	7 18	5 1	8 4
14	14	S	12 9 16	7 28	4 51	9 54	7 22	4 57	9 55	11 57	7 17	5 2	9 5
15	15	M	12 9 38	7 27	4 53	11 2	7 22	4 58	11 2	morn	7 17	5 3	11
16	16	Tu	12 9 59	7 27	4 54	morn.	7 22	4 59	morn.	0 44	7 17	5 4	morn
17	17	W	12 10 19	7 26	4 55	0 8	7 21	5 0	0 7	1 33	7 16	5 5	0
18	18	Th	12 10 39	7 26	4 56	1 9	7 21	5 1	1 8	2 26	7 16	5 6	1
19	19	Fr	12 10 57	7 25	4 58	2 12	7 20	5 3	2 9	3 17	7 15	5 7	2
20	20	Sa	12 11 15	7 24	4 59	3 13	7 19	5 4	3 9	4 10	7 14	5 8	3
21	21	S	12 11 33	7 23	5 0	4 13	7 18	5 5	4 9	5 4	7 14	5 9	4
22	22	M	12 11 49	7 22	5 1	5 11	7 18	5 6	5 5	5 57	7 13	5 10	4 5
23	23	Tu	12 12 5	7 22	5 3	6 5	7 17	5 8	5 59	6 47	7 12	5 12	5 4
24	24	W	12 12 20	7 21	5 4	rises.	7 16	5 9	rises.	7 33	7 12	5 13	ris
25	25	Th	12 12 34	7 20	5 5	5 2	7 15	5 10	5 7	8 14	7 11	5 14	
26	26	Fr	12 12 47	7 20	5 6	6 3	7 15	5 11	6 7	8 57	7 10	5 15	6
27	27	Sa	12 12 59	7 19	5 7	7 5	7 14	5 12	7 9	9 38	7 10	5 16	7
28	28	S	12 13 11	7 18	5 9	8 9	7 13	5 13	8 11	10 17	7 9	5 17	8
29	29	M	12 13 22	7 17	5 10	9 11	7 12	5 15	9 12	10 53	7 8	5 19	9
30	30	Tu	12 13 32	7 16	5 11	10 15	7 12	5 16	10 15	11 34	7 8	5 20	10
31	31	W	12 13 41	7 15	5 13	11 22	7 11	5 17	11 20	ev. 18	7 7	5 21	11

FEBRUARY, 1872.

Moon's Phases.

	D.	H.	M.
Third Quarter	2	9	8 ev.
New Moon...	9	8	56 ev.
First Quarter.	16	1	40 mo.
Full Moon....	24	6	12 mo.

Day of Year.	Day of Month.	Day of Week.	Sun at Noon Mark.	Calendar for Boston; N. Y. State, Michigan, and Oregon. Sun Rises.	Sun Sets.	Moon Rises.	Calendar for New-York City; Connecticut, Pennsylvania, Ohio, and Illinois. Sun Rises.	Sun Sets.	Moon Rises.	H.W. N. Y.	Calendar for Washington Kentucky, and California. Sun Rises.	Sun Sets.	Moon Rise
				H. M.	H. M.	H. M.	H. M.	H. M.	H. M.	H. M.	H. M.	H. M.	H. M
32	1	Th	12 13 50	7 14	5 14	morn.	7 10	5 18	morn.	1 7	7 6	5 22	mor
33	2	Fr	12 13 57	7 13	5 15	0 31	7 9	5 19	0 28	1 59	7 5	5 23	0
34	3	Sa	12 14 4	7 11	5 16	1 42	7 7	5 20	1 38	3 2	7 4	5 24	1
35	4	S	12 14 10	7 10	5 18	2 56	7 6	5 22	2 51	4 8	7 3	5 25	2
36	5	M	12 14 16	7 9	5 19	4 9	7 5	5 23	4 4	5 19	7 2	5 26	3
37	6	Tu	12 14 20	7 8	5 20	5 20	7 4	5 24	5 14	6 28	7 1	5 27	5
38	7	W	12 14 24	7 7	5 22	6 20	7 3	5 25	6 15	7 28	7 0	5 28	6
39	8	Th	12 14 26	7 6	5 23	7 10	7 2	5 26	7 5	8 19	6 59	5 29	7
40	9	Fr	12 14 29	7 5	5 25	sets.	7 1	5 28	sets.	9 13	6 58	5 31	sets.
41	10	Sa	12 14 30	7 4	5 26	7 30	7 0	5 29	7 32	9 58	6 57	5 32	7
42	11	S	12 14 30	7 2	5 27	8 42	6 59	5 30	8 43	10 38	6 56	5 33	8
43	12	M	12 14 30	7 1	5 29	9 49	6 58	5 31	9 49	11 20	6 55	5 34	9
44	13	Tu	12 14 29	7 0	5 30	10 56	6 57	5 32	10 55	morn.	6 54	5 35	10
45	14	W	12 14 27	6 58	5 31	morn.	6 56	5 33	11 58	0 6	6 53	5 36	11
46	15	Th	12 14 24	6 57	5 33	0 1	6 56	5 34	morn.	0 52	6 52	5 38	mor
47	16	Fr	12 14 21	6 55	5 34	1 3	6 53	5 36	0 59	1 42	6 50	5 39	0
48	17	Sa	12 14 17	6 54	5 35	2 5	6 51	5 37	2 0	2 36	6 49	5 40	1
49	18	S	12 14 12	6 52	5 36	3 3	6 50	5 38	2 57	3 32	6 48	5 41	2
50	19	M	12 14 7	6 51	5 38	3 58	6 49	5 40	3 52	4 31	6 47	5 42	3
51	20	Tu	12 14 0	6 50	5 39	4 49	6 48	5 41	4 43	5 29	6 46	5 43	4
52	21	W	12 13 53	6 48	5 41	5 35	6 46	5 43	5 29	6 22	6 44	5 45	5
53	22	Th	12 13 46	6 47	5 42	6 14	6 45	5 44	6 9	7 10	6 43	5 46	6
54	23	Fr	12 13 38	6 46	5 43	rises.	6 43	5 45	rises.	7 49	6 41	5 47	rise
55	24	Sa	12 13 29	6 44	5 45	6 0	6 42	5 47	6 3	8 29	6 40	5 48	6
56	25	S	12 13 20	6 42	5 46	7 4	6 40	5 48	7 5	9 11	6 38	5 49	7
57	26	M	12 13 10	6 40	5 47	8 9	6 38	5 49	8 9	9 48	6 37	5 50	8
58	27	Tu	12 12 59	6 38	5 48	9 14	6 37	5 50	9 13	10 25	6 35	5 51	9
59	28	W	12 12 48	6 37	5 49	10 22	6 35	5 51	10 20	11 4	6 34	5 52	10
60	29	Th	12 12 36	6 36	5 50	11 34	6 34	5 52	11 31	11 49	6 33	5 53	11

JANUARY, 1872.

Moon's Phases.	D.	Boston.	New-York.	Washington.	Charleston.	Chicago.	Day of Year.	Day of Month.	Day of Week.	Sun at Noon Mark.	Calendar for Boston; N. Y. State, Michigan, and Oregon. Sun Rises.	Sun Sets.	Moon Rises.	Calendar for New-York City; Connecticut, Pennsylvania, Ohio, and Illinois. Sun Rises.	Sun Sets.	Moon Rises.	H.W. N. Y.	Calendar for Washington; Kentucky, California. Sun Rises.	Sun Sets.	Moon Rises.
		H. M.	H. M.	H. M.	H. M.	H. M.				H. M. S.	H. M.	H. M.	H. M.	H. M.	H. M.	H. M.	H. M.	H. M.	H. M.	H. M.
							1	1	M	12 3 43	7 30	4 38	10 15	7 24	4 44	10 16	ev. 7	7 19	4 49	10 18
							2	2	Tu	12 4 12	7 30	4 39	11 19	7 24	4 45	11 20	0 52	7 19	4 50	11 21
							3	3	W	12 4 40	7 30	4 40	morn.	7 24	4 46	morn.	1 42	7 19	4 51	morn.
							4	4	Th	12 5 7	7 30	4 41	0 24	7 24	4 47	0 24	2 34	7 19	4 52	0 23
							5	5	Fr	12 5 34	7 30	4 42	1 34	7 24	4 48	1 32	3 31	7 19	4 53	1 30
							6	6	Sa	12 6 1	7 30	4 43	2 40	7 24	4 49	2 43	4 32	7 19	4 54	2 40
							7	7	☽	12 6 27	7 30	4 44	4 2	7 24	4 50	3 58	5 36	7 19	4 55	3 53
							8	8	M	12 6 53	7 30	4 45	5 19	7 24	4 51	5 13	6 40	7 19	4 56	5 8
							9	9	Tu	12 7 18	7 30	4 46	6 34	7 24	4 52	6 28	7 38	7 19	4 57	6 22
							10	10	W	12 7 43	7 29	4 47	sets.	7 24	4 53	sets.	8 35	7 19	4 58	sets.
							11	11	Th	12 8 7	7 29	4 48	6 10	7 23	4 54	6 15	9 31	7 18	4 59	6 20
							12	12	Fr	12 8 31	7 29	4 49	7 29	7 23	4 55	7 32	10 22	7 18	5 0	7 36
							13	13	Sa	12 8 54	7 28	4 50	8 44	7 23	4 56	8 46	11 9	7 18	5 1	8 49
							14	14	☽	12 9 16	7 28	4 51	9 54	7 22	4 57	9 55	11 57	7 17	5 2	9 56
							15	15	M	12 9 38	7 27	4 53	11 2	7 22	4 58	11 2	morn	7 17	5 3	11 2
							16	16	Tu	12 9 59	7 27	4 54	morn.	7 22	4 59	morn.	0 44	7 17	5 4	morn.
							17	17	W	12 10 19	7 26	4 55	0 8	7 21	5 0	0 7	1 33	7 16	5 5	0 6
							18	18	Th	12 10 39	7 26	4 56	1 9	7 21	5 1	1 8	2 26	7 16	5 6	1 6
							19	19	Fr	12 10 57	7 25	4 58	2 12	7 20	5 3	2 9	3 17	7 15	5 7	2 6
							20	20	Sa	12 11 15	7 24	4 59	3 13	7 19	5 4	3 9	4 10	7 14	5 8	3 5
							21	21	☽	12 11 33	7 23	5 0	4 13	7 18	5 5	4 9	5 4	7 14	5 9	4 3
							22	22	M	12 11 49	7 22	5 1	5 11	7 18	5 5	5 5	5 57	7 13	5 10	4 59
							23	23	Tu	12 12 5	7 22	5 3	6 5	7 17	5 8	5 59	6 47	7 12	5 12	5
							24	24	W	12 12 20	7 21	5 4	rises.	7 16	5 9	rises.	7 33	7 12	5 13	ris
							25	25	Th	12 12 34	7 20	5 5	5 2	7 15	5 10	5 7	8 14	7 11	5 14	
							26	26	Fr	12 12 47	7 20	5 6	6 3	7 15	5 11	6 7	8 57	7 10	5 15	6
							27	27	Sa	12 12 59	7 19	5 7	7 5	7 14	5 12	7 9	9 38	7 10	5 16	7 1
							28	28	☽	12 13 11	7 18	5 9	8 5	7 13	5 13	8 11	10 17	7 9	5 17	8 13
							29	29	M	12 13 22	7 17	5 10	9 11	7 12	5 15	9 12	10 53	7 8	5 19	9 13
							30	30	Tu	12 13 32	7 16	5 11	10 15	7 12	5 16	10 15	11 34	7 8	5 20	10 15
							31	31	W	12 13 41	7 15	5 13	11 22	7 11	5 17	11 20	ev. 18	7 7	5 21	11 19

Moon's Phases.	D.	Boston.	New-York.	Washington.	Charleston.	Chicago.
		H. M.	H. M.	H. M.	H. M.	H. M.
Third Quarter	2	5 26 mo.	5 44 ev.	5 48 ev.	4 59 mo.	4 20 mo.
New Moon	8	9 8 ev.	9 26 ev.	9 44 ev.	8 32 ev.	8 2 ev.
First Quarter	16	9 40 mo.	9 58 mo.	10 16 mo.	9 4 mo.	8 34 mo.
Full Moon	24	6 12 mo.	6 30 mo.	6 48 mo.	5 36 mo.	5 6 mo.

FEBRUARY, 1872.

Moon's Phases.	D.	Boston.	New-York.	Washington.	Charleston.	Chicago.	Day of Year.	Day of Month.	Day of Week.	Sun at Noon Mark.	Calendar for Boston; N. Y. State, Michigan, and Oregon. Sun Rises.	Sun Sets.	Moon Rises.	Calendar for New-York City; Connecticut, Pennsylvania, Ohio, and Illinois. Sun Rises.	Sun Sets.	Moon Rises.	H.W. N. Y.	Calendar for Washington; Kentucky, and California. Sun Rises.	Sun Sets.	Moon Rises.
		H. M.	H. M.	H. M.	H. M.	H. M.				H. M. S.	H. M.	H. M.	H. M.	H. M.	H. M.	H. M.	H. M.	H. M.	H. M.	H. M.
							32	1	Th	12 13 50	7 14	5 14	morn.	7 10	5 18	morn.	1 7	7 6	5 22	morn.
							33	2	Fr	12 13 57	7 13	5 15	0 31	7 9	5 19	0 28	1 59	7 5	5 23	0 26
							34	3	Sa	12 14 4	7 11	5 16	1 42	7 7	5 20	1 38	3 2	7 4	5 24	1 34
							35	4	☽	12 14 10	7 10	5 18	2 56	7 6	5 22	2 51	4 8	7 3	5 25	2 46
							36	5	M	12 14 16	7 9	5 19	4 9	7 5	5 23	4 4	5 19	7 2	5 26	3 58
							37	6	Tu	12 14 20	7 8	5 20	5 20	7 4	5 24	5 14	6 28	7 1	5 27	5 8
							38	7	W	12 14 24	7 7	5 22	6 20	7 3	5 25	6 15	7 28	7 0	5 28	6 9
							39	8	Th	12 14 26	7 6	5 23	7 10	7 2	5 26	7 5	8 19	6 59	5 29	7 0
							40	9	Fr	12 14 29	7 5	5 25	sets.	7 1	5 28	sets.	9 13	6 58	5 31	sets.
							41	10	Sa	12 14 30	7 4	5 26	7 30	7 0	5 29	7 32	9 58	6 57	5 32	7 34
							42	11	☽	12 14 30	7 2	5 27	8 42	6 59	5 30	8 43	10 38	6 56	5 33	8 44
							43	12	M	12 14 30	7 1	5 29	9 49	6 58	5 31	9 49	11 20	6 55	5 34	9 48
							44	13	Tu	12 14 29	7 0	5 30	10 56	6 57	5 32	10 55	morn.	6 54	5 35	10 53
							45	14	W	12 14 27	6 58	5 31	morn.	6 56	5 33	11 58	0 6	6 53	5 36	11 55
							46	15	Th	12 14 24	6 57	5 33	0 1	6 54	5 34	morn.	0 52	6 52	5 38	morn.
							47	16	Fr	12 14 21	6 55	5 34	1 3	6 53	5 36	0 59	1 42	6 50	5 39	0 55
							48	17	Sa	12 14 17	6 54	5 35	2 5	6 51	5 37	2 0	2 36	6 49	5 40	1 55
							49	18	☽	12 14 12	6 52	5 36	3 3	6 50	5 38	2 57	3 32	6 48	5 41	2 52
							50	19	M	12 14 7	6 51	5 38	3 58	6 49	5 40	3 52	4 31	6 47	5 42	3 46
							51	20	Tu	12 14 0	6 50	5 39	4 49	6 48	5 41	4 43	5 29	6 46	5 43	4 37
							52	21	W	12 13 53	6 48	5 41	5 35	6 46	5 43	5 29	6 22	6 44	5 45	5 23
							53	22	Th	12 13 46	6 47	5 42	6 14	6 45	5 44	6 9	7 10	6 43	5 46	6 3
							54	23	Fr	12 13 38	6 45	5 43	rises.	6 43	5 45	rises.	7 49	6 41	5 47	rises.
							55	24	Sa	12 13 29	6 44	5 45	6 0	6 42	5 47	6 3	8 29	6 40	5 48	6 5
							56	25	☽	12 13 20	6 42	5 46	7 4	6 40	5 48	7 5	9 11	6 38	5 49	7 7
							57	26	M	12 13 10	6 40	5 47	8 9	6 38	5 49	8 9	9 48	6 37	5 50	8 9
							58	27	Tu	12 12 59	6 38	5 48	9 14	6 37	5 50	9 13	10 25	6 35	5 51	9 12
							59	28	W	12 12 48	6 37	5 49	10 22	6 35	5 51	10 20	11 4	6 34	5 52	10 17
							60	29	Th	12 12 36	6 36	5 50	11 34	6 34	5 52	11 31	11 49	6 33	5 53	11 27

Moon's Phases.	D.	H. M.	Day of Year.	Day of Month.	Day of Week.	Sun at Noon Mark.	Calendar for Boston; N. Y. State, Michigan, and Oregon. Sun rises.	Sun sets.	Moon rises.	Calendar for New-York City; Connecticut, Pennsylvania, Ohio, and Illinois. Sun rises.	Sun sets.	Moon rises.	H.W. N. Y.	Calendar for Washington; Kentucky, and California. Sun rises.	Sun sets.	Moon rises.
		H. M.				H. M. S.	H. M.	H. M.	H. M.	H. M.	H. M.	H. M.	H. M.	H. M.	H. M.	H. M.
Third Quarter	2	9 ev.	61	1	Fr	12 12 24	6 36	5 50	morn.	6 34	5 52	morn.	ev. 40	6 33	5 53	morn.
New Moon	9	0 mo.	62	2	Sa	12 12 12	6 34	5 51	0 45	6 32	5 53	0 41	1 40	6 31	5 54	0 36
First Quarter	15	7 mo.	63	3	S	12 11 59	6 33	5 52	1 57	6 31	5 54	1 52	2 47	6 30	5 55	1 46
Full Moon	23	8 ev.	64	4	M	12 11 45	6 31	5 54	3 6	6 29	5 55	3 0	4 0	6 28	5 56	2 54
Third Quarter	30	3 ev.	65	5	Tu	12 11 32	6 29	5 55	4 8	6 28	5 56	4 2	5 12	6 27	5 57	3 56
			66	6	W	12 11 17	6 28	5 56	5 1	6 27	5 57	4 56	6 18	6 26	5 58	4 50
			67	7	Th	12 11 3	6 26	5 58	5 45	6 25	5 59	5 40	7 14	6 24	5 59	5 36
			68	8	Fr	12 10 48	6 25	5 59	6 20	6 24	6 0	6 16	8 2	6 23	6 0	6 13
			69	9	Sa	12 10 32	6 23	6 0	sets.	6 22	6 1	sets.	8 46	6 21	6 1	sets.
			70	10	S	12 10 16	6 21	6 1	7 29	6 20	6 2	7 29	9 29	6 19	6 2	7 29
			71	11	M	12 10 0	6 19	6 2	8 37	6 18	6 3	8 36	10 10	6 18	6 3	8 34
			72	12	Tu	12 9 44	6 17	6 3	9 44	6 16	6 4	9 42	10 47	6 16	6 4	9 39
			73	13	W	12 9 27	6 16	6 4	10 48	6 15	6 5	10 45	11 28	6 15	6 5	10 41
			74	14	Th	12 9 11	6 14	6 6	11 52	6 13	6 6	11 48	morn.	6 13	6 6	11 43
			75	15	Fr	12 8 53	6 12	6 7	morn.	6 12	6 7	morn.	0 15	6 12	6 7	morn.
			76	16	Sa	12 8 36	6 10	6 8	0 53	6 10	6 8	0 48	1 6	6 10	6 8	0 43
			77	17	S	12 8 18	6 9	6 9	1 51	6 9	6 9	1 45	1 59	6 9	6 9	1 39
			78	18	M	12 8 0	6 7	6 10	2 45	6 7	6 10	2 39	2 57	6 7	6 10	2 33
			79	19	Tu	12 7 42	6 5	6 11	3 31	6 5	6 11	3 25	3 56	6 5	6 11	3 19
			80	20	W	12 7 24	6 3	6 12	4 12	6 3	6 12	4 6	4 56	6 3	6 12	4 1
			81	21	Th	12 7 6	6 2	6 14	4 47	6 2	6 13	4 42	5 50	6 2	6 13	4 37
			82	22	Fr	12 6 48	6 0	6 15	5 18	6 1	6 14	5 14	6 39	6 1	6 14	5 11
			83	23	Sa	12 6 29	5 59	6 16	5 44	6 0	6 15	5 42	7 22	6 0	6 15	5 39
			84	24	S	12 6 11	5 57	6 17	rises.	5 58	6 16	rises.	8 0	5 58	6 16	rises.
			85	25	M	12 5 52	5 55	6 19	7 3	5 56	6 17	7 2	8 38	5 56	6 17	7 2
			86	26	Tu	12 5 34	5 53	6 20	8 12	5 54	6 18	8 10	9 21	5 55	6 18	8 8
			87	27	W	12 5 15	5 52	6 21	9 23	5 53	6 19	9 20	10 2	5 54	6 19	9 17
			88	28	Th	12 4 57	5 50	6 22	10 36	5 52	6 20	10 32	10 41	5 53	6 20	10 28
			89	29	Fr	12 4 38	5 48	6 23	11 50	5 50	6 21	11 45	11 29	5 51	6 20	11 40
			90	30	Sa	12 4 20	5 46	6 24	morn.	5 48	6 22	morn.	ev. 26	5 49	6 21	morn.
			91	31	S	12 4 2	5 44	6 25	1 0	5 46	6 23	0 54	1 30	5 47	6 22	0 48

Moon's Phases.	D.	H. M.	Day of Year.	Day of Month.	Day of Week.	Sun at Noon Mark.	Calendar for Boston; N. Y. State, Michigan, and Oregon. Sun rises.	Sun sets.	Moon rises.	Calendar for New-York City; Connecticut, Pennsylvania, Ohio, and Illinois. Sun rises.	Sun sets.	Moon rises.	H.W. N. Y.	Calendar for Washington; Kentucky, and California. Sun rises.	Sun sets.	Moon rises.
		H. M.				H. M. S.	H. M.	H. M.	H. M.	H. M.	H. M.	H. M.	H. M.	H. M.	H. M.	H. M.
New Moon	7	7 48 ev.	92	1	M	12 3 43	5 43	6 26	2 4	5 45	6 24	1 57	2 40	5 46	6 23	1 51
First Quarter	15	7 36 ev.	93	2	Tu	12 3 25	5 42	6 28	2 58	5 44	6 26	2 53	3 53	5 45	6 24	2 47
Full Moon	23	8 53 mo.	94	3	W	12 3 8	5 40	6 29	3 41	5 42	6 27	3 37	5 0	5 43	6 25	3 32
Third Quarter	30	3 37 mo.	95	4	Th	12 2 50	5 38	6 30	4 19	5 40	6 28	4 15	6 2	5 41	6 26	4 12
			96	5	Fr	12 2 32	5 36	6 31	4 50	5 38	6 29	4 47	6 53	5 40	6 27	4 45
			97	6	Sa	12 2 15	5 34	6 32	5 15	5 36	6 30	5 14	7 37	5 38	6 28	5 13
			98	7	S	12 1 58	5 32	6 33	sets.	5 34	6 31	sets.	8 16	5 36	6 29	sets.
			99	8	M	12 1 41	5 31	6 34	7 25	5 33	6 32	7 24	8 56	5 35	6 30	7 22
			100	9	Tu	12 1 25	5 29	6 35	8 32	5 31	6 33	8 29	9 37	5 33	6 31	8 26
			101	10	W	12 1 8	5 27	6 36	9 37	5 29	6 34	9 32	10 17	5 31	6 32	9 28
			102	11	Th	12 0 52	5 26	6 37	10 40	5 28	6 35	10 35	10 57	5 30	6 33	10 30
			103	12	Fr	12 0 37	5 24	6 38	11 40	5 26	6 36	11 35	11 43	5 28	6 34	11 29
			104	13	Sa	12 0 21	5 23	6 40	morn.	5 25	6 37	morn.	morn.	5 27	6 35	morn.
			105	14	S	12 0 6	5 21	6 41	0 36	5 24	6 38	0 30	0 33	5 26	6 36	0 23
			106	15	M	11 59 51	5 19	6 42	1 25	5 22	6 39	1 19	1 27	5 24	6 37	1 13
			107	16	Tu	11 59 37	5 18	6 43	2 9	5 21	6 40	2 3	2 25	5 23	6 38	1 57
			108	17	W	11 59 23	5 16	6 44	2 46	5 19	6 41	2 42	3 23	5 22	6 39	2 36
			109	18	Th	11 59 9	5 14	6 45	3 19	5 17	6 42	3 15	4 20	5 20	6 40	3 11
			110	19	Fr	11 58 56	5 13	6 47	3 45	5 16	6 44	3 42	5 13	5 19	6 41	3 40
			111	20	Sa	11 58 43	5 11	6 48	4 12	5 14	6 45	4 10	6 2	5 17	6 42	4 8
			112	21	S	11 58 30	5 10	6 49	4 36	5 13	6 46	4 35	6 47	5 16	6 43	4 35
			113	22	M	11 58 28	5 8	6 50	rises.	5 11	6 47	rises.	7 29	5 14	6 44	rises.
			114	23	Tu	11 58 7	5 6	6 51	7 6	5 10	6 48	7 4	8 8	5 13	6 45	7 1
			115	24	W	11 57 56	5 5	6 52	8 21	5 9	6 49	8 18	8 53	5 12	6 46	8 14
			116	25	Th	11 57 45	5 3	6 53	9 37	5 7	6 50	9 32	9 39	5 10	6 46	9 27
			117	26	Fr	11 57 35	5 2	6 54	10 51	5 6	6 51	10 45	10 26	5 9	6 47	10 39
			118	27	Sa	11 57 25	5 1	6 55	11 59	5 5	6 52	11 53	11 19	5 8	6 48	11 47
			119	28	S	11 57 16	4 59	6 56	morn.	5 3	6 53	morn.	ev. 21	5 6	6 49	morn.
			120	29	M	11 57 8	4 58	6 58	0 56	5 2	6 54	0 50	1 26	5 5	6 50	0 44
			121	30	Tu	11 57 0	4 56	6 59	1 41	5 0	6 55	1 39	2 34	5 3	6 51	1 33

Day of Year.	Day of Month.	Day of Week.	Sun at Noon Mark.	Calendar for Boston; N. Y. State, Michigan, and Oregon.			Calendar for New-York City; Connecticut, Pennsylvania, Ohio, and Illinois.				Calendar for Washington; Kentucky, and California.		
				Sun Rises.	Sun Sets.	Moon Rises.	Sun Rises.	Sun Sets.	Moon Rises.	H.W. N.Y.	Sun Rises.	Sun Sets.	Moon Rises.
			H. M. S.	H. M.	H. M.	H. M.	H. M.	H. M.	H. M.	H. M.	H. M.	H. M.	H. M.
122	1	W	11 56 52	4 55	7 0	2 22	4 59	6 56	2 18	3 41	5 2	6 52	2 13
123	2	Th	11 56 46	4 53	7 1	2 53	4 57	6 57	2 50	4 40	5 1	6 53	2 47
124	3	Fr	11 56 39	4 52	7 2	3 19	4 56	6 58	3 18	5 35	5 0	6 54	3 16
125	4	Sa	11 56 34	4 50	7 3	3 45	4 54	6 59	3 44	6 25	4 58	6 55	3 44
126	5	S	11 56 28	4 49	7 4	4 9	4 53	7 0	4 10	7 9	4 57	6 56	4 10
127	6	M	11 56 24	4 48	7 5	4 33	4 52	7 1	4 35	7 47	4 56	6 57	4 37
128	7	Tu	11 56 20	4 47	7 6	sets.	4 51	7 2	sets.	8 25	4 55	6 58	sets.
129	8	W	11 56 16	4 46	7 7	8 26	4 50	7 3	8 22	9 9	4 54	6 59	8 17
130	9	Th	11 56 14	4 45	7 8	9 29	4 49	7 4	9 23	9 51	4 53	7 0	9 18
131	10	Fr	11 56 11	4 44	7 9	10 26	4 48	7 5	10 20	10 33	4 52	7 1	10 14
132	11	Sa	11 56 9	4 43	7 10	11 19	4 47	7 6	11 13	11 15	4 51	7 2	11 7
133	12	S	11 56 8	4 42	7 11	morn.	4 46	7 7	11 58	morn	4 50	7 3	11 52
134	13	M	11 56 8	4 41	7 12	0 4	4 45	7 8	morn.	0 5	4 49	7 4	morn.
135	14	Tu	11 56 8	4 40	7 13	0 41	4 44	7 9	0 39	0 55	4 48	7 5	0 34
136	15	W	11 56 8	4 39	7 14	1 19	4 43	7 10	1 14	1 48	4 47	7 6	1 10
137	16	Th	11 56 9	4 38	7 15	1 48	4 42	7 11	1 45	2 41	4 46	7 7	1 41
138	17	Fr	11 56 11	4 37	7 16	2 14	4 42	7 11	2 11	3 36	4 46	7 7	2 9
139	18	Sa	11 56 13	4 36	7 17	2 37	4 41	7 12	2 36	4 27	4 45	7 8	2 34
140	19	S	11 56 16	4 36	7 18	3 2	4 40	7 13	3 2	5 19	4 44	7 9	3 2
141	20	M	11 56 19	4 35	7 19	3 25	4 40	7 14	3 27	6 8	4 44	7 10	3 28
142	21	Tu	11 56 22	4 34	7 20	3 52	4 39	7 15	3 54	6 57	4 43	7 10	3 57
143	22	W	11 56 27	4 33	7 21	rises.	4 38	7 16	rises.	7 43	4 43	7 11	rises.
144	23	Th	11 56 31	4 32	7 22	8 33	4 37	7 17	8 27	8 31	4 42	7 12	8
145	24	Fr	11 56 37	4 32	7 23	9 46	4 37	7 18	9 40	9 25	4 42	7 13	9
146	25	Sa	11 56 43	4 31	7 24	10 50	4 36	7 19	10 44	10 20	4 41	7 14	10 37
147	26	S	11 56 49	4 30	7 25	11 42	4 35	7 19	11 37	11 13	4 40	7 15	11 31
148	27	M	11 56 56	4 29	7 26	morn.	4 35	7 20	morn.	ev. 14	4 40	7 16	morn.
149	28	Tu	11 57 3	4 29	7 27	0 24	4 34	7 21	0 20	1 15	4 39	7 16	0 15
150	29	W	11 57 11	4 28	7 28	0 58	4 34	7 22	0 54	2 15	4 39	7 17	0 51
151	30	Th	11 57 19	4 27	7 28	1 25	4 33	7 23	1 23	3 13	4 38	7 18	1 21
152	31	Fr	11 57 28	4 26	7 29	1 50	4 32	7 23	1 49	4 8	4 37	7 18	1 48

Moon's Phases.	D.	Boston.	New-York.	Washington.	Charleston.	Chicago.
		H. M.	H. M.	H. M.	H. M.	H. M.
New Moon....	7	8 35 mo.	8 23 mo.	8 11 mo.	7 59 mo.	7 29 mo.
First Quarter.	15	11 21 mo.	11 9 mo.	10 57 mo.	10 45 mo.	10 15 mo.
Full Moon....	22	6 24 ev.	6 12 ev.	6 0 ev.	5 49 ev.	5 18 ev.
Third Quarter	29	9 39 mo.	9 27 mo.	9 5 mo.	8 53 mo.	8 23 mo.

Day of Year.	Day of Month.	Day of Week.	Sun at Noon Mark.	Calendar for Boston; N. Y. State, Michigan, and Oregon.			Calendar for New-York City; Connecticut, Pennsylvania, Ohio, and Illinois.				Calendar for Washington; Kentucky, and California.		
				Sun Rises.	Sun Sets.	Moon Rises.	Sun Rises.	Sun Sets.	Moon Rises.	H.W. N. Y.	Sun Rises.	Sun Sets.	Moon Rises.
			H. M. S.	H. M.	H. M.	H. M.	H. M.	H. M.	H. M.	H. M.	H. M.	H. M.	H. M.
153	1	Sa	11 57 37	4 26	7 30	2 13	4 32	7 24	2 14	5 0	4 37	7 19	2 14
154	2	S	11 57 46	4 25	7 31	2 37	4 31	7 25	2 39	5 51	4 37	7 19	2 40
155	3	M	11 57 56	4 25	7 32	3 2	4 31	7 26	3 5	6 38	4 36	7 20	3 8
156	4	Tu	11 58 6	4 24	7 32	3 30	4 30	7 26	3 34	7 21	4 36	7 20	3 38
157	5	W	11 58 17	4 24	7 33	sets.	4 30	7 27	sets.	8 2	4 36	7 21	sets.
158	6	Th	11 58 28	4 23	7 33	8 18	4 29	7 27	8 12	8 45	4 35	7 21	8 6
159	7	Fr	11 58 39	4 23	7 34	9 13	4 29	7 28	9 7	9 29	4 35	7 22	9 1
160	8	Sa	11 58 50	4 23	7 35	10 2	4 29	7 29	9 56	10 12	4 35	7 23	9 49
161	9	S	11 59 2	4 22	7 35	10 43	4 28	7 29	10 38	10 52	4 34	7 23	10 32
162	10	M	11 59 14	4 22	7 36	11 19	4 28	7 30	11 14	11 37	4 34	7 24	11 9
163	11	Tu	11 59 26	4 22	7 36	11 50	4 28	7 30	11 46	morn.	4 34	7 24	11 42
164	12	W	11 59 39	4 22	7 37	morn.	4 28	7 31	morn.	0 23	4 34	7 25	morn.
165	13	Th	11 59 41	4 22	7 37	0 16	4 28	7 31	0 13	1 10	4 34	7 25	0 10
166	14	Fr	12 0 4	4 22	7 38	0 40	4 28	7 32	0 38	1 57	4 34	7 26	0 37
167	15	Sa	12 0 16	4 22	7 38	1 2	4 28	7 32	1 2	2 49	4 34	7 26	1 1
168	16	S	12 0 29	4 22	7 38	1 26	4 28	7 32	1 27	3 42	4 34	7 26	1 28
169	17	M	12 0 42	4 22	7 39	1 51	4 28	7 33	1 53	4 36	4 34	7 27	1 55
170	18	Tu	12 0 55	4 22	7 39	2 17	4 28	7 33	2 21	5 32	4 34	7 27	2 24
171	19	W	12 1 8	4 22	7 39	2 51	4 28	7 33	2 56	6 29	4 34	7 27	3 0
172	20	Th	12 1 21	4 22	7 39	rises.	4 28	7 33	rises.	7 25	4 34	7 27	rises.
173	21	Fr	12 1 34	4 23	7 39	8 32	4 29	7 34	8 26	8 18	4 35	7 28	8 20
174	22	Sa	12 1 46	4 23	7 39	9 33	4 29	7 34	9 27	9 17	4 35	7 28	9 21
175	23	S	12 1 59	4 23	7 40	10 20	4 29	7 34	10 16	10 12	4 35	7 28	10 10
176	24	M	12 2 12	4 23	7 40	10 57	4 29	7 34	10 54	11 4	4 35	7 28	10 50
177	25	Tu	12 2 25	4 23	7 40	11 29	4 29	7 34	11 26	11 58	4 35	7 29	11 24
178	26	W	12 2 37	4 23	7 40	11 54	4 29	7 35	11 53	ev. 51	4 35	7 29	11 52
179	27	Th	12 2 49	4 24	7 40	morn.	4 30	7 35	morn.	1 44	4 36	7 29	morn.
180	28	Fr	12 3 2	4 24	7 40	0 19	4 30	7 35	0 19	2 37	4 36	7 29	0 19
181	29	Sa	12 3 14	4 24	7 40	0 45	4 30	7 35	0 46	3 31	4 36	7 29	0 47
182	30	S	12 3 26	4 25	7 40	1 7	4 31	7 35	1 9	4 25	4 37	7 29	1 12

Moon's Phases.	D.	Boston.	New-York.	Washington.	Charleston.	Chicago.
		H. M.	H. M.	H. M.	H. M.	H. M.
New Moon....	5	10 39 ev.	10 27 ev.	10 15 ev.	10 3 ev.	9 33 ev.
First Quarter.	14	2 35 mo.	2 23 mo.	2 11 mo.	1 59 mo.	1 29 mo.
Full Moon....	21	2 14 mo.	2 2 mo.	1 50 mo.	1 38 mo.	1 8 mo.
Third Quarter	27	4 43 ev.	4 31 ev.	4 19 ev.	4 7 ev.	3 37 ev.

Moon's Phases.	D.	H. M.
New Moon	5	1 41 ev.
First Quarter	13	3 4 mo.
Full Moon	20	2 35 mo.
Third Quarter	27	2 23 mo.

Day of Year.	Day of Month.	Day of Week.	Sun at Noon Mark.	Calendar for Boston; N. Y. State, Michigan, and Oregon.			Calendar for New-York City; Connecticut, Pennsylvania, Ohio, and Illinois.				Calendar for Washington; Kentucky, and California.		
				Sun Rises.	Sun Sets.	Moon Rises.	Sun Rises.	Sun Sets.	Moon Rises.	H.W. N. Y.	Sun Rises.	Sun Sets.	Moon Rises.
			H. M. S.	H. M.	H. M.	H. M.	H. M.	H. M.	H. M.	H. M.	H. M.	H. M.	H. M.
183	1	M	12 3 37	4 25	7 40	1 33	4 31	7 34	1 37	5 17	4 37	7 29	1 41
184	2	Tu	12 3 48	4 26	7 40	2 4	4 32	7 34	2 8	6 8	4 37	7 29	2 13
185	3	W	12 4 0	4 27	7 40	2 39	4 33	7 34	2 44	6 57	4 38	7 29	2 50
186	4	Th	12 4 11	4 27	7 39	3 20	4 33	7 33	3 26	7 41	4 38	7 28	3 32
187	5	Fr	12 4 21	4 28	7 39	sets.	4 34	7 33	sets.	8 23	4 39	7 28	sets.
188	6	Sa	12 4 31	4 29	7 39	8 42	4 35	7 33	8 37	9 8	4 40	7 28	8 31
189	7	S	12 4 41	4 29	7 39	9 19	4 35	7 33	9 14	9 49	4 40	7 28	9 9
190	8	M	12 4 50	4 30	7 38	9 52	4 36	7 32	9 48	10 28	4 41	7 27	9 43
191	9	Tu	12 4 59	4 31	7 38	10 20	4 37	7 32	10 17	11 7	4 42	7 27	10 13
192	10	W	12 5 7	4 32	7 38	10 44	4 37	7 32	10 42	11 48	4 42	7 27	10 40
193	11	Th	12 5 15	4 33	7 37	11 7	4 38	7 31	11 6	morn.	4 43	7 26	11 5
194	12	Fr	12 5 23	4 33	7 37	11 30	4 39	7 31	11 30	0 30	4 44	7 26	11 30
195	13	Sa	12 5 29	4 34	7 36	11 53	4 40	7 30	11 54	1 16	4 45	7 25	11 55
196	14	S	12 5 36	4 35	7 36	morn.	4 40	7 30	morn.	2 3	4 45	7 25	morn.
197	15	M	12 5 43	4 36	7 35	0 17	4 41	7 29	0 20	2 58	4 46	7 24	0 23
198	16	Tu	12 5 48	4 37	7 34	0 47	4 42	7 29	0 51	4 0	4 47	7 24	0 55
199	17	W	12 5 53	4 37	7 34	1 24	4 43	7 28	1 29	5 2	4 48	7 23	1 34
200	18	Th	12 5 57	4 38	7 33	2 10	4 44	7 28	2 16	6 9	4 49	7 23	2 22
201	19	Fr	12 6 1	4 39	7 32	rises.	4 45	7 27	rises.	7 13	4 50	7 22	rises.
202	20	Sa	12 6 5	4 40	7 32	8 10	4 45	7 26	8 4	8 9	4 50	7 21	7 58
203	21	S	12 6 8	4 41	7 31	8 53	4 46	7 26	8 48	9 6	4 51	7 21	8 44
204	22	M	12 6 10	4 42	7 30	9 26	4 47	7 25	9 23	9 58	4 52	7 20	9 20
205	23	Tu	12 6 11	4 43	7 29	9 56	4 48	7 24	9 54	10 44	4 53	7 19	9 52
206	24	W	12 6 12	4 44	7 28	10 21	4 49	7 23	10 20	11 31	4 53	7 18	10 20
207	25	Th	12 6 13	4 45	7 27	10 46	4 50	7 22	10 46	ev. 19	4 54	7 17	10 47
208	26	Fr	12 6 13	4 46	7 26	11 10	4 51	7 21	11 12	1 8	4 55	7 17	11 14
209	27	Sa	12 6 12	4 47	7 25	11 27	4 52	7 20	11 30	1 57	4 56	7 16	11 33
210	28	S	12 6 11	4 48	7 24	morn.	4 52	7 19	morn.	2 53	4 56	7 15	morn.
211	29	M	12 6 9	4 49	7 23	0 6	4 53	7 18	0 11	3 49	4 57	7 14	0 15
212	30	Tu	12 6 7	4 50	7 22	0 39	4 54	7 18	0 44	4 45	4 58	7 14	0 50
213	31	W	12 6 4	4 51	7 21	1 18	4 55	7 17	1 24	5 41	4 59	7 13	1 30

Moon's Phases.	D.	H. M.
New Moon	4	5 1 mo.
First Quarter	12	1 8 mo.
Full Moon	18	4 9 ev.
Third Quarter	25	3 51 ev.

Day of Year.	Day of Month.	Day of Week.	Sun at Noon Mark.	Calendar for Boston; N. Y. State, Michigan, and Oregon.			Calendar for New-York City; Connecticut, Pennsylvania, Ohio, and Illinois.				Calendar for Washington; Kentucky, and California.		
				Sun Rises.	Sun Sets.	Moon Rises.	Sun Rises.	Sun Sets.	Moon Rises.	H.W. N. Y.	Sun Rises.	Sun Sets.	Moon Rises.
			H. M. S.	H. M.	H. M.	H. M.	H. M.	H. M.	H. M.	H. M.	H. M.	H. M.	H. M.
214	1	Th	12 6 0	4 52	7 20	2 4	4 56	7 16	2 10	6 35	5 0	7 12	2 16
215	2	Fr	12 5 56	4 53	7 19	2 55	4 57	7 15	3 2	7 22	5 1	7 11	3 8
216	3	Sa	12 5 51	4 54	7 18	3 49	4 58	7 14	3 55	8 2	5 1	7 10	4 1
217	4	S	12 5 46	4 55	7 16	sets.	4 59	7 12	sets.	8 44	5 2	7 9	sets.
218	5	M	12 5 40	4 56	7 15	8 23	5 0	7 11	8 20	9 23	5 3	7 8	8 16
219	6	Tu	12 5 44	4 57	7 14	8 49	5 1	7 10	8 46	10 1	5 4	7 7	8 44
220	7	W	12 5 26	4 58	7 13	9 11	5 2	7 9	9 10	10 37	5 5	7 6	9 9
221	8	Th	12 5 19	4 59	7 11	9 34	5 3	7 7	9 33	11 13	5 6	7 4	9 33
222	9	Fr	12 5 10	5 0	7 10	9 56	5 4	7 6	9 57	11 54	5 7	7 3	9 58
223	10	Sa	12 5 1	5 1	7 9	10 22	5 5	7 5	10 22	morn.	5 8	7 2	10 24
224	11	S	12 4 52	5 2	7 8	10 47	5 6	7 4	10 50	0 38	5 9	7 0	10 54
225	12	M	12 4 42	5 3	7 7	11 19	5 7	7 3	11 24	1 29	5 10	6 59	11 28
226	13	Tu	12 4 31	5 4	7 5	12 0	5 8	7 1	morn.	2 29	5 11	6 58	morn.
227	14	W	12 4 20	5 5	7 4	morn.	5 9	7 0	0 5	3 35	5 12	6 57	0 11
228	15	Th	12 4 8	5 6	7 2	0 52	5 10	6 58	0 58	4 47	5 13	6 55	1 5
229	16	Fr	12 3 56	5 7	7 0	1 56	5 11	6 56	2 2	5 59	5 14	6 53	2 9
230	17	Sa	12 3 43	5 8	6 59	3 10	5 12	6 55	3 16	7 3	5 15	6 52	3 21
231	18	S	12 3 30	5 9	6 57	rises.	5 13	6 53	rises.	7 57	5 16	6 50	rises.
232	19	M	12 3 16	5 10	6 55	7 53	5 14	6 52	7 51	8 49	5 17	6 49	7 48
233	20	Tu	12 3 2	5 11	6 54	8 21	5 15	6 51	8 20	9 35	5 18	6 48	8 19
234	21	W	12 2 47	5 12	6 52	8 47	5 16	6 49	8 47	10 19	5 19	6 46	8 48
235	22	Th	12 2 32	5 14	6 51	9 11	5 17	6 48	9 13	11 0	5 20	6 45	9 15
236	23	Fr	12 2 16	5 15	6 50	9 37	5 18	6 47	9 40	11 44	5 21	6 44	9 43
237	24	Sa	12 2 0	5 16	6 48	10 6	5 19	6 45	10 10	ev. 31	5 21	6 42	10 15
238	25	S	12 1 44	5 17	6 47	10 38	5 20	6 44	10 43	1 23	5 22	6 41	10 48
239	26	M	12 1 27	5 18	6 45	11 17	5 21	6 42	11 23	2 17	5 23	6 40	11 28
240	27	Tu	12 1 10	5 19	6 44	11 59	5 22	6 41	morn.	3 17	5 24	6 38	morn.
241	28	W	12 0 52	5 20	6 42	morn.	5 23	6 39	0 5	4 17	5 25	6 37	0 11
242	29	Th	12 0 34	5 21	6 40	0 49	5 24	6 38	0 55	5 15	5 26	6 36	1 1
243	30	Fr	12 0 16	5 22	6 39	1 44	5 25	6 36	1 50	6 9	5 27	6 34	1 56
244	31	Sa	11 59 58	5 23	6 37	2 42	5 26	6 35	2 47	6 57	5 28	6 33	2 53

Day of Month	Day of Week	Sun at Noon Mark.	Calendar for Boston; N. Y. State, Michigan, and Oregon.			Calendar for New-York City; Connecticut, Pennsylvania, Ohio, and Illinois.				Calendar for Washington; Kentucky, and California.		
			Sun Rises.	Sun Sets.	Moon Rises.	Sun Rises.	Sun Sets.	Moon Rises.	H.W. N.Y.	Sun Rises.	Sun Sets.	Moon Rises.
		H. M. S.	H. M.	H. M.	H. M.	H. M.	H. M.	H. M.	H. M.	H. M.	H. M.	H. M.
1	S	11 59 39	5 24	6 35	3 43	5 27	6 33	3 48	7 40	5 29	6 31	3 52
2	M	11 59 20	5 26	6 33	sets.	5 28	6 31	sets.	8 13	5 30	6 29	sets.
3	Tu	11 59 0	5 27	6 32	7 16	5 29	6 30	7 15	8 54	5 31	6 28	7 13
4	W	11 58 41	5 28	6 30	7 38	5 30	6 28	7 37	9 30	5 32	6 26	7 37
5	Th	11 58 21	5 29	6 28	8 1	5 31	6 26	8 2	10 7	5 33	6 24	8 3
6	Fr	11 58 1	5 30	6 26	8 24	5 32	6 24	8 26	10 42	5 34	6 23	8 28
7	Sa	11 57 41	5 31	6 25	8 49	5 33	6 23	8 52	11 22	5 35	6 21	8 55
8	S	11 57 20	5 32	6 23	9 20	5 34	6 21	9 24	morn.	5 35	6 20	9 29
9	M	11 57 0	5 33	6 21	9 56	5 35	6 19	10 2	0 12	5 36	6 18	10 7
10	Tu	11 56 39	5 35	6 19	10 43	5 36	6 17	10 49	1 8	5 37	6 16	10 55
11	W	11 56 18	5 36	6 17	11 39	5 37	6 16	11 45	2 12	5 38	6 15	11 52
12	Th	11 55 57	5 37	6 15	morn.	5 38	6 14	morn.	3 25	5 39	6 13	morn.
13	Fr	11 55 36	5 38	6 14	0 48	5 39	6 13	0 54	4 38	5 40	6 12	1 0
14	Sa	11 55 15	5 39	6 12	2 4	5 40	6 11	2 9	5 48	5 41	6 10	2 14
15	S	11 54 54	5 40	6 10	3 23	5 41	6 9	3 26	6 48	5 41	6 9	3 30
16	M	11 54 33	5 41	6 8	rises.	5 42	6 7	rises.	7 39	5 42	6 7	rises.
17	Tu	11 54 11	5 42	6 6	6 44	5 43	6 5	6 44	8 22	5 43	6 5	6 43
18	W	11 53 50	5 43	6 5	7 10	5 44	6 4	7 11	9 7	5 44	6 4	7 12
19	Th	11 53 29	5 44	6 3	7 37	5 44	6 2	7 39	9 49	5 44	6 2	7 41
20	Fr	11 53 8	5 45	6 1	8 3	5 45	6 0	8 7	10 29	5 45	6 0	8 11
21	Sa	11 52 47	5 46	6 0	8 36	5 46	5 59	8 41	11 11	5 46	5 59	8 45
22	S	11 52 26	5 47	5 58	9 11	5 47	5 57	9 17	11 59	5 47	5 57	9 22
23	M	11 52 5	5 48	5 56	9 53	5 48	5 56	9 59	ev. 50	5 48	5 56	10 6
24	Tu	11 51 44	5 50	5 55	10 41	5 49	5 54	10 47	1 46	5 49	5 54	10 54
25	W	11 51 24	5 51	5 53	11 34	5 50	5 53	11 40	2 47	5 50	5 53	11 47
26	Th	11 51 4	5 52	5 51	morn.	5 51	5 51	morn.	3 46	5 51	5 51	morn.
27	Fr	11 50 44	5 53	5 49	0 32	5 52	5 49	0 38	4 43	5 52	5 49	0 43
28	Sa	11 50 24	5 54	5 47	1 30	5 53	5 48	1 35	5 36	5 53	5 48	1 40
29	S	11 50 4	5 55	5 46	2 33	5 54	5 46	2 37	6 24	5 54	5 46	2 41
30	M	11 49 45	5 56	5 44	3 36	5 55	5 45	3 29	7 7	5 55	5 45	3 41

Moon's Phases	D.	H. M.
New Moon....	2	8 9 ev.
First Quarter.	10	9 19 mo.
Full Moon.....	16	0 20 17th.
Third Quarter	24	8 37 mo.

Chicago.	H. M.
	7 33 ev.
	8 43 mo.
	11 14 ev.
	7 31 mo.

Charleston.	H. M.
	8 43 mo.

Washington.	H. M.
	7 45 ev.
	8 55 mo.
	11 44 ev.
	8 13 mo.

New-York.	H. M.
	9 57 ev.
	9 7 mo.
	0 8 17th.
	8 25 mo.

Boston.	H. M.
	8 9 ev.
	9 19 mo.
	0 20 17th.
	8 37 mo.

Day of Month	Day of Week	Sun at Noon Mark.	Calendar for Boston; N. Y. State, Michigan, and Oregon.			Calendar for New-York City; Connecticut, Pennsylvania, Ohio, and Illinois.				Calendar for Washington; Kentucky, and California.		
			Sun Rises.	Sun Sets.	Moon Rises.	Sun Rises.	Sun Sets.	Moon Rises.	H.W. N.Y.	Sun Rises.	Sun Sets.	Moon Rises.
		H. M. S.	H. M.	H. M.	H. M.	H. M.	H. M.	H. M.	H. M.	H. M.	H. M.	H. M.
1	Tu	11 49 26	5 57	5 42	4 39	5 56	5 43	4 40	7 44	5 56	5 43	4 42
2	W	11 49 8	5 58	5 40	sets.	5 57	5 41	sets.	8 19	5 57	5 41	sets.
3	Th	11 48 49	5 59	5 39	6 27	5 58	5 40	6 29	8 58	5 58	5 40	6 31
4	Fr	11 48 31	6 1	5 37	6 52	6 0	5 38	6 55	9 38	5 59	5 38	6 58
5	Sa	11 48 14	6 2	5 36	7 21	6 1	5 37	7 25	10 20	6 0	5 37	7 29
6	S	11 47 56	6 3	5 34	7 56	6 2	5 35	8 1	11 3	6 1	5 35	8 6
7	M	11 47 39	6 4	5 32	8 38	6 3	5 33	8 44	11 57	6 2	5 34	8 50
8	Tu	11 47 23	6 5	5 31	9 32	6 4	5 32	9 38	morn.	6 3	5 32	9 45
9	W	11 47 7	6 6	5 29	10 35	6 5	5 30	10 41	0 57	6 4	5 31	10 48
10	Th	11 46 51	6 8	5 27	11 48	6 6	5 28	11 53	2 4	6 5	5 29	11 59
11	Fr	11 46 36	6 9	5 26	morn.	6 7	5 27	morn.	3 18	6 6	5 28	morn.
12	Sa	11 46 22	6 10	5 24	1 4	6 8	5 25	1 8	4 27	6 7	5 26	1 13
13	S	11 46 8	6 11	5 22	2 20	6 9	5 24	2 23	5 31	6 8	5 25	2 26
14	M	11 45 54	6 12	5 21	3 35	6 10	5 22	3 36	6 26	6 9	5 23	3 38
15	Tu	11 45 41	6 13	5 19	4 49	6 11	5 21	4 49	7 13	6 10	5 22	4 50
16	W	11 45 28	6 14	5 17	rises.	6 12	5 19	rises.	7 55	6 11	5 20	rises.
17	Th	11 45 17	6 15	5 15	6 2	6 13	5 17	6 5	8 36	6 12	5 19	6 8
18	Fr	11 45 5	6 17	5 14	6 32	6 15	5 16	6 36	9 21	6 13	5 18	6 41
19	Sa	11 44 45	6 18	5 12	7 11	6 16	5 14	7 16	10 2	6 14	5 16	7 22
20	S	11 44 45	6 19	5 11	7 45	6 17	5 13	7 51	10 43	6 15	5 15	7 57
21	M	11 44 35	6 20	5 9	8 32	6 18	5 12	8 38	11 30	6 16	5 14	8 44
22	Tu	11 44 27	6 21	5 8	9 23	6 19	5 11	9 29	ev. 22	6 17	5 13	9 35
23	W	11 44 19	6 22	5 6	10 20	6 20	5 9	10 26	1 16	6 18	5 11	10 32
24	Th	11 44 11	6 23	5 5	11 19	6 21	5 8	11 24	2 12	6 19	5 10	11 29
25	Fr	11 44 5	6 25	5 3	morn.	6 22	5 6	morn.	3 9	6 20	5 9	morn.
26	Sa	11 43 59	6 26	5 2	0 20	6 23	5 5	0 25	4 4	6 21	5 8	0 29
27	S	11 43 54	6 27	5 0	1 22	6 24	5 3	1 25	4 54	6 22	5 6	1 28
28	M	11 43 50	6 28	4 59	2 24	6 25	5 2	2 26	5 43	6 23	5 5	2 28
29	Tu	11 43 47	6 29	4 57	3 20	6 26	5 0	3 21	6 28	6 24	5 3	3 22
30	W	11 43 44	6 30	4 55	4 31	6 27	4 59	4 31	7 9	6 25	5 2	4 30
31	Th	11 43 42	6 32	4 54	5 39	6 29	4 58	5 37	7 48	6 26	5 1	5 35

Moon's Phases	D.	H. M.
New Moon....	2	10 49 mo.
First Quarter.	9	4 20 ev.
Full Moon.....	16	10 36 mo.
Third Quarter	24	4 9 mo.

Chicago.	H. M.
	9 40 mo.
	3 14 ev.
	9 44 mo.
	3 3 mo.

Charleston.	H. M.
	10 10 mo.
	3 44 ev.
	10 14 mc.
	3 33 mo.

Washington.	H. M.
	10 22 mo.
	3 56 ev.
	10 26 mo.
	3 45 mo.

New-York.	H. M.
	10 34 mo.
	4 8 ev.
	10 38 mo.
	3 57 mo.

Boston.	H. M.
	10 49 mo.
	4 20 ev.
	10 50 mo.
	4 9 mo.

Moon's Phases.	D.	Day of Year.	Day of Month.	Day of Week.	Sun at Noon Mark.	Calendar for Boston; N. Y. State, Michigan, and Oregon. Sun Rises.	Sun Sets.	Moon Sets.	Calendar for New-York City; Connecticut, Pennsylvania, Ohio, and Illinois. Sun Rises.	Sun Sets.	Moon Sets.	H.W. N. Y.	Calendar for Washington; Kentucky, and California. Sun Rises.	Sun Sets.	Moon Sets.	Chicago. H. M.	Charleston. H. M.	Washington. H. M.	New-York. H. M.	Boston. H. M.
					H. M. S.	H. M.	H. M.	H. M.	H. M.	H. M.	H. M.	H. M.	H. M.	H. M.	H. M.					
		306	1	Fr	11 43 41	6 33	4 53	sets.	6 30	4 57	sets.	8 30	6 27	5 0	sets.					
		307	2	Sa	11 43 41	6 34	4 52	5 54	6 31	4 56	5 59	9 17	6 28	4 59	6 4					
		308	3	S	11 43 41	6 35	4 51	6 34	6 32	4 55	6 40	10 4	6 29	4 58	6 46					
		309	4	M	11 43 43	6 36	4 50	7 26	6 33	4 54	7 32	10 53	6 30	4 57	7 39					
		310	5	Tu	11 43 45	6 38	4 49	8 28	6 34	4 53	8 34	11 52	6 31	4 56	8 41					
		311	6	W	11 43 48	6 39	4 47	9 38	6 35	4 51	9 44	morn.	6 32	4 55	9 49					
		312	7	Th	11 43 52	6 40	4 46	10 52	6 36	4 50	10 56	0 54	6 33	4 54	11 1					
		313	8	Fr	11 43 56	6 42	4 45	morn.	6 38	4 49	morn.	1 57	6 35	4 53	morn.					
		314	9	Sa	11 44 2	6 43	4 44	0 7	6 39	4 48	0 10	3 4	6 36	4 52	0 14					
		315	10	S	11 44 8	6 44	4 43	1 21	6 40	4 47	1 23	4 6	6 37	4 51	1 26					
		316	11	M	11 44 15	6 46	4 42	2 33	6 42	4 46	2 34	5 2	6 39	4 50	2 35					
		317	12	Tu	11 44 23	6 47	4 41	3 42	6 43	4 45	3 41	5 55	6 40	4 49	3 41					
		318	13	W	11 44 32	6 48	4 40	4 53	6 44	4 44	4 51	6 43	6 41	4 48	4 49					
		319	14	Th	11 44 42	6 50	4 39	rises.	6 46	4 43	rises.	7 28	6 42	4 47	rises.					
		320	15	Fr	11 44 52	6 51	4 38	5 2	6 47	4 42	5 7	8 8	6 43	4 46	5 12					
		321	16	Sa	11 45 3	6 52	4 37	5 39	6 48	4 41	5 45	8 53	6 44	4 45	5 51					
		322	17	S	11 45 16	6 53	4 36	6 23	6 49	4 40	6 29	9 37	6 45	4 44	6 36					
		323	18	M	11 45 29	6 54	4 35	7 13	6 50	4 40	7 19	10 21	6 46	4 44	7 26					
		324	19	Tu	11 45 42	6 55	4 34	8 8	6 51	4 39	8 14	11 6	6 47	4 43	8 21					
		325	20	W	11 45 57	6 57	4 34	9 6	6 52	4 38	9 12	11 55	6 48	4 42	9 17					
		326	21	Th	11 46 13	6 58	4 33	10 6	6 53	4 38	10 11	ev. 44	6 49	4 42	10 16					
		327	22	Fr	11 46 29	6 59	4 32	11 8	6 54	4 37	11 11	1 34	6 50	4 41	11 15					
		328	23	Sa	11 46 46	7 0	4 31	morn.	6 55	4 36	morn.	2 25	6 51	4 41	morn.					
		329	24	S	11 47 4	7 2	4 31	0 9	6 57	4 36	0 11	3 15	6 52	4 41	0 14					
		330	25	M	11 47 22	7 3	4 30	1 12	6 58	4 35	1 13	4 6	6 53	4 40	1 14					
		331	26	Tu	11 47 42	7 4	4 30	2 13	6 59	4 35	2 13	4 55	6 54	4 40	2 14					
		332	27	W	11 48 2	7 5	4 29	3 17	7 0	4 35	3 16	5 45	6 55	4 40	3 15					
		333	28	Th	11 48 23	7 6	4 29	4 27	7 1	4 35	4 25	6 34	6 56	4 40	4 22					
		334	29	Fr	11 48 45	7 8	4 29	5 39	7 3	4 35	5 35	7 21	6 58	4 40	5 30					
		335	30	Sa	11 49 7	7 9	4 28	6 53	7 4	4 34	6 49	8 8	6 59	4 39	6 44					

Moon's Phases.	D.	Day of Year.	Day of Month.	Day of Week.	Sun at Noon Mark.	Calendar for Boston; N. Y. State, Michigan, and Oregon. Sun Rises.	Sun Sets.	Moon Sets.	Calendar for New-York City; Connecticut, Pennsylvania, Ohio, and Illinois. Sun Rises.	Sun Sets.	Moon Sets.	H.W. N. Y.	Calendar for Washington; Kentucky, and California. Sun Rises.	Sun Sets.	Moon Sets.	Chicago. H. M.	Charleston. H. M.	Washington. H. M.	New-York. H. M.	Boston. H. M.
					H. M. S.	H. M.	H. M.	H. M.	H. M.	H. M.	H. M.	H. M.	H. M.	H. M.	H. M.					
		336	1	S	11 49 30	7 10	4 28	5 15	7 5	4 34	5 21	9 1	7 0	4 39	5 27					
		337	2	M	11 49 53	7 11	4 28	6 15	7 6	4 34	6 21	9 56	7 1	4 39	6 28					
		338	3	Tu	11 50 17	7 12	4 28	7 25	7 7	4 34	7 31	10 48	7 2	4 39	7 37					
		339	4	W	11 50 42	7 13	4 28	8 40	7 8	4 33	8 45	11 45	7 3	4 39	8 50					
		340	5	Th	11 51 7	7 14	4 28	9 56	7 9	4 33	10 0	morn.	7 4	4 38	10 4					
		341	6	Fr	11 51 33	7 15	4 28	11 13	7 10	4 33	11 15	0 42	7 5	4 38	11 18					
		342	7	Sa	11 51 59	7 16	4 28	morn.	7 11	4 33	morn.	1 42	7 6	4 38	morn.					
		343	8	S	11 52 26	7 17	4 28	0 25	7 12	4 33	0 26	2 38	7 7	4 38	0 27					
		344	9	M	11 52 53	7 18	4 28	1 34	7 13	4 33	1 34	3 36	7 8	4 38	1 34					
		345	10	Tu	11 53 20	7 19	4 28	2 42	7 14	4 33	2 40	4 29	7 9	4 38	2 39					
		346	11	W	11 53 48	7 20	4 28	3 49	7 15	4 33	3 47	5 24	7 10	4 38	3 44					
		347	12	Th	11 54 16	7 21	4 28	4 57	7 16	4 33	4 54	6 15	7 11	4 38	4 50					
		348	13	Fr	11 54 45	7 22	4 28	6 3	7 16	4 33	5 58	7 2	7 11	4 38	5 53					
		349	14	Sa	11 55 14	7 23	4 28	rises.	7 17	4 33	rises.	7 47	7 12	4 38	rises.					
		350	15	S	11 55 43	7 24	4 29	5 4	7 18	4 34	5 10	8 31	7 13	4 39	5 17					
		351	16	M	11 56 12	7 24	4 29	5 58	7 18	4 34	6 5	9 18	7 13	4 39	6 11					
		352	17	Tu	11 56 41	7 25	4 29	6 55	7 19	4 34	7 0	10 1	7 14	4 40	7 6					
		353	18	W	11 57 11	7 25	4 29	7 55	7 19	4 34	8 0	10 41	7 14	4 40	8 5					
		354	19	Th	11 57 41	7 26	4 30	8 55	7 20	4 35	8 59	11 23	7 15	4 41	9 4					
		355	20	Fr	11 58 11	7 26	4 30	9 57	7 20	4 35	10 0	ev. 8	7 15	4 41	10 3					
		356	21	Sa	11 58 41	7 27	4 31	10 57	7 21	4 36	10 58	0 52	7 15	4 42	11 0					
		357	22	S	11 59 11	7 27	4 31	11 58	7 21	4 36	11 59	1 38	7 16	4 42	11 59					
		358	23	M	11 59 41	7 28	4 32	morn.	7 22	4 37	morn.	2 25	7 16	4 43	morn.					
		359	24	Tu	12 0 11	7 28	4 32	1 0	7 22	4 37	0 59	3 14	7 16	4 43	0 59					
		360	25	W	12 0 41	7 28	4 33	2 5	7 22	4 38	2 3	4 7	7 17	4 44	2 1					
		361	26	Th	12 1 10	7 29	4 33	3 14	7 23	4 38	3 11	5 2	7 17	4 44	3 8					
		362	27	Fr	12 1 40	7 29	4 34	4 26	7 23	4 39	4 22	6 1	7 17	4 45	4 18					
		363	28	Sa	12 2 10	7 29	4 34	5 43	7 23	4 39	5 38	6 59	7 18	4 45	5 32					
		364	29	S	12 2 39	7 29	4 35	6 58	7 23	4 40	6 52	7 53	7 18	4 46	6 46					
		365	30	M	12 3 8	7 30	4 36	sets.	7 24	4 41	sets.	8 51	7 18	4 47	sets.					
		366	31	Tu	12 3 37	7 30	4 37	6 18	7 24	4 42	6 23	9 47	7 19	4 48	6 29					

Moon's Phases	D.	Boston. H. m.	New-York. H. m.	Washington. H. m.	Charleston. H. m.	Chicago. H. m.
New Moon	2	10 46 mo.	10 34 mo.	10 22 mo.	9 57 ev.	9 40 mo.
First Quarter	9	4 20 ev.	4 8 ev.	3 56 ev.	3 44 ev.	3 14 ev.
Full Moon	16	10 50 mo.	10 38 mo.	10 26 mo.	10 14 mo.	9 44 mo.
Third Quarter	24	4 9 mo.	3 57 mo.	3 45 mo.	3 33 mo.	3 3 mo.

Day of Year.	Day of Month.	Day of Week.	Sun at Noon Mark.	Calendar for Boston; N. Y. State, Michigan, and Oregon.			Calendar for New-York City; Connecticut, Pennsylvania, Ohio, and Illinois.				Calendar for Washington; Kentucky, and California.		
				Sun Rises.	Sun Sets.	Moon Rises.	Sun Rises.	Sun Sets.	Moon Rises.	H.W. N. Y.	Sun Rises.	Sun Sets.	Moon Rises.
			H. M. S.	H. M.	H. M.	H. M.	H. M.	H. M.	H. M.	H. M.	H. M.	H. M.	H. M.
245	1	S	II 59 39	5 24	6 35	3 43	5 27	6 33	3 48	7 40	5 29	6 31	3 52
246	2	M	II 59 20	5 26	6 33	sets.	5 28	6 31	sets.	8 13	5 30	6 29	sets.
247	3	Tu	II 59 0	5 27	6 32	7 16	5 29	6 30	7 15	8 54	5 31	6 28	7 13
248	4	W	II 58 41	5 28	6 30	7 38	5 30	6 28	7 37	9 30	5 32	6 26	7 37
249	5	Th	II 58 21	5 29	6 28	8 1	5 31	6 26	8 2	10 7	5 33	6 24	8 3
250	6	Fr	II 58 1	5 30	6 26	8 24	5 32	6 24	8 26	10 42	5 34	6 23	8 28
251	7	Sa	II 57 41	5 31	6 25	8 49	5 33	6 23	8 52	11 22	5 35	6 21	8 55
252	8	S	II 57 20	5 32	6 23	9 20	5 34	6 21	9 24	morn.	5 35	6 20	9 29
253	9	M	II 57 0	5 33	6 21	9 56	5 35	6 19	10 2	0 12	5 36	6 18	10 7
254	10	Tu	II 56 39	5 35	6 19	10 43	5 36	6 17	10 49	1 8	5 37	6 16	10 55
255	11	W	II 56 18	5 36	6 17	11 39	5 37	6 16	11 45	2 12	5 38	6 15	11 52
256	12	Th	II 55 57	5 37	6 15	morn.	5 38	6 14	morn.	3 25	5 39	6 13	morn.
257	13	Fr	II 55 36	5 38	6 14	0 48	5 39	6 13	0 54	4 38	5 40	6 12	1 0
258	14	Sa	II 55 15	5 39	6 12	2 4	5 40	6 11	2 9	5 48	5 41	6 10	2 14
259	15	S	II 54 54	5 40	6 10	3 23	5 41	6 9	3 26	6 48	5 41	6 9	3 30
260	16	M	II 54 33	5 41	6 8	rises.	5 42	6 7	rises.	7 39	5 42	6 7	rises.
261	17	Tu	II 54 11	5 42	6 6	6 44	5 43	6 5	6 44	8 22	5 43	6 5	6 43
262	18	W	II 53 50	5 43	6 5	7 10	5 44	6 4	7 11	9 7	5 44	6 4	7 12
263	19	Th	II 53 28	5 44	6 3	7 37	5 44	6 2	7 39	9 49	5 44	6 2	7 41
264	20	Fr	II 53 8	5 45	6 1	8 3	5 45	6 0	8 7	10 29	5 45	6 0	8 11
265	21	Sa	II 52 47	5 46	6 0	8 36	5 46	5 59	8 41	11 11	5 46	5 59	8 45
266	22	S	II 52 26	5 47	5 58	9 11	5 47	5 57	9 17	11 59	5 47	5 57	9 22
267	23	M	II 52 5	5 48	5 56	9 53	5 48	5 56	9 59	ev. 50	5 48	5 56	10 6
268	24	Tu	II 51 44	5 50	5 55	10 41	5 49	5 54	10 47	1 46	5 49	5 54	10 54
269	25	W	II 51 24	5 51	5 53	11 34	5 50	5 53	11 40	2 47	5 50	5 53	11 47
270	26	Th	II 51 4	5 52	5 51	morn.	5 51	5 51	morn.	3 46	5 51	5 51	morn.
271	27	Fr	II 50 44	5 53	5 49	0 32	5 52	5 49	0 38	4 43	5 52	5 49	0 43
272	28	Sa	II 50 24	5 54	5 47	1 30	5 53	5 48	1 35	5 36	5 53	5 48	1 40
273	29	S	II 50 4	5 55	5 46	2 33	5 54	5 46	2 37	6 24	5 54	5 46	2 41
274	30	M	II 49 45	5 56	5 44	3 36	5 55	5 45	3 29	7 7	5 55	5 45	3 41

Moon's Phases	D.	Boston. H. m.	New-York. H. m.	Washington. H. m.	Charleston. H. m.	Chicago. H. m.
New Moon	2	10 46 mo.	10 34 mo.	10 22 mo.	10 10 mo.	9 40 mo.
First Quarter	9	4 20 ev.	4 8 ev.	3 56 ev.	3 44 ev.	3 14 ev.
Full Moon	16	10 50 mo.	10 38 mo.	10 26 mo.	10 14 mc.	9 44 mo.
Third Quarter	24	4 9 mo.	3 57 mo.	3 45 mo.	3 33 mc.	3 3 mo.

Day of Year.	Day of Month.	Day of Week.	Sun at Noon Mark.	Calendar for Boston; N. Y. State, Michigan, and Oregon.			Calendar for New-York City; Connecticut, Pennsylvania, Ohio, and Illinois.				Calendar for Washington; Kentucky, and California.		
				Sun Rises.	Sun Sets.	Moon Rises.	Sun Rises.	Sun Sets.	Moon Rises.	H.W. N. Y.	Sun Rises.	Sun Sets.	Moon Rises.
			H. M. S.	H. M.	H. M.	H. M.	H. M.	H. M.	H. M.	H. M.	H. M.	H. M.	H. M.
275	1	Tu	II 49 26	5 57	5 42	4 39	5 56	5 43	4 40	7 44	5 56	5 43	4 42
276	2	W	II 49 8	5 58	5 40	sets.	5 57	5 41	sets.	8 19	5 57	5 41	sets.
277	3	Th	II 48 49	5 59	5 39	6 27	5 58	5 40	6 29	8 58	5 58	5 40	6 31
278	4	Fr	II 48 31	6 1	5 37	6 52	6 0	5 38	6 55	9 38	5 59	5 38	6 58
279	5	Sa	II 48 14	6 2	5 36	7 21	6 1	5 37	7 25	10 20	6 0	5 37	7 29
280	6	S	II 47 56	6 3	5 34	7 56	6 2	5 35	8 1	11 3	6 1	5 35	8 6
281	7	M	II 47 39	6 4	5 32	8 38	6 3	5 33	8 44	11 57	6 2	5 34	8 50
282	8	Tu	II 47 23	6 5	5 31	9 32	6 4	5 32	9 38	morn.	6 3	5 32	9 45
283	9	W	II 47 7	6 6	5 29	10 35	6 5	5 30	10 41	0 57	6 4	5 31	10 48
284	10	Th	II 46 51	6 8	5 27	11 48	6 6	5 28	11 53	2 4	6 5	5 29	11 59
285	11	Fr	II 46 36	6 9	5 26	morn.	6 7	5 27	morn.	3 18	6 6	5 28	morn.
286	12	Sa	II 46 22	6 10	5 24	1 4	6 8	5 25	1 8	4 27	6 7	5 26	1 13
287	13	S	II 46 8	6 11	5 22	2 20	6 9	5 24	2 23	5 31	6 8	5 25	2 26
288	14	M	II 45 54	6 12	5 21	3 35	6 10	5 22	3 36	6 26	6 9	5 23	3 38
289	15	Tu	II 45 41	6 13	5 19	4 49	6 11	5 21	4 49	7 13	6 10	5 22	4 50
290	16	W	II 45 28	6 14	5 17	rises.	6 12	5 19	rises.	7 55	6 11	5 20	rises.
291	17	Th	II 45 17	6 15	5 15	6 2	6 13	5 17	6 5	8 36	6 12	5 19	6 8
292	18	Fr	II 45 5	6 17	5 14	6 32	6 15	5 16	6 36	9 21	6 13	5 18	6 41
293	19	Sa	II 44 45	6 18	5 12	7 11	6 16	5 14	7 16	10 2	6 14	5 16	7 22
294	20	S	II 44 45	6 19	5 11	7 45	6 17	5 13	7 51	10 43	6 15	5 15	7 57
295	21	M	II 44 35	6 20	5 9	8 22	6 18	5 12	8 28	11 30	6 16	5 14	8 44
296	22	Tu	II 44 27	6 21	5 8	9 23	6 19	5 11	9 29	ev.	6 17	5 13	9 35
297	23	W	II 44 19	6 22	5 6	10 20	6 20	5 9	10 26	1 16	6 18	5 11	10 32
298	24	Th	II 44 11	6 23	5 5	11 19	6 21	5 8	11 24	2 12	6 19	5 10	11 29
299	25	Fr	II 44 5	6 25	5 3	morn.	6 22	5 6	morn.	3 9	6 20	5 9	morn.
300	26	Sa	II 43 59	6 26	5 2	0 20	6 23	5 5	0 25	4 4	6 21	5 8	0 29
301	27	S	II 43 54	6 27	5 0	1 22	6 24	5 3	1 25	4 54	6 22	5 6	1 28
302	28	M	II 43 50	6 28	4 59	2 24	6 25	5 2	2 26	5 43	6 23	5 5	2 28
303	29	Tu	II 43 47	6 29	4 57	3 20	6 26	5 0	3 21	6 28	6 24	5 3	3 22
304	30	W	II 43 44	6 30	4 55	4 31	6 27	4 59	4 31	7 9	6 25	5 2	4 30
305	31	Th	II 43 42	6 32	4 54	5 39	6 29	4 58	5 37	7 48	6 26	5 1	5 35

What the Democratic Party will do when in Power.

I. It will limit the annual taxes to $250,000,000, and out of this moderate revenue will apply $25,000,000 toward the extinction of the public debt; whereas the federal taxes for the last fiscal year amounted to the enormous sum of $411,255,447.

II. It will revise and reform the system of taxation so that this diminished annual burden of $250,000,000 will be equitably distributed. The present system not only overloads the faithful horse, but ties some of the load to his legs, puts a part upon his head, makes him drag a portion by his tail, obstructing his freedom of movement, and causing him the utmost annoyance. The Democratic Party will withdraw every pound of the load from his limbs and extremities and collect it upon his back where he can carry it with greatest ease. It will, moreover, take good care that the taxes find their way into the public treasury, and not into the pockets of greedy, grasping monopolists.

III. The Democratic Party will rectify the abuses of the present banking system; extinguishing monopoly by making the business free to all who comply with the conditions, stopping the interest on government bonds while in pledge to secure bank circulation, and guarding against a redundant currency by compelling the banks to redeem their notes in specie.

IV. It will revive our prostrate shipping interest, and restore to American citizens their former large share in the profits of navigation, by free trade in ships and the repeal of duties on all articles used in their construction.

V. It will extend and complete the system of universal suffrage, by abolishing the term of residence now required for naturalization, and giving intelligent white immigrants the same advantages enjoyed by our colored population. There is no reason why a thrifty German who emigrates to Texas and buys a farm should not at once be as favored a citizen as the South-Carolina negro who emigrates to Texas in the same year and is employed by the German as a laborer.

VI. The Democratic Party will faithfully fulfill all the obligations created by the public debt in their letter and spirit, and will secure to disabled soldiers the full amount of their pensions without allowing a dollar to be deducted for the fees of agents.

VII. It will repeal all laws which permit the federal government, or any of its officers, to interfere with elections in the States.

VIII. It will make it a high misdemeanor, punishable by dismissal from the service, for any officer of the army or navy to aid in the suppression of domestic violence in a State, unless the State authorities have made a previous application to the President for such assistance, in conformity to the Constitution; or to interfere for enforcing any federal law unless a federal judge shall have previously certified that the execution of the laws is resisted by a combination too powerful to be overcome by the marshal and his *posse*.

IX. The Democratic Party will remove all the political disabilities and disqualifications imposed for participation in the late civil war.

X. It will recognize the binding force of the three new amendments to the Constitution so long as they are held to be valid by the Supreme Court.

The Policy of Hate.

In his message of December 18, 1865, President Johnson said, "The people throughout the entire South evince a laudable desire to renew their allegiance to the government and to repair the devastations of war by a prompt and cheerful return to peaceful pursuits." On the same day General Grant, who had been on a tour through the late insurrectionary States, "to learn, as far as possible, the feelings and intentions of the citizens of those States toward the general government," reported, "I am satisfied that the mass of thinking men of the South accept the present situation of affairs in good faith." Contemporaneous with these statements a reorganization of the State governments of the South was effected, constitutions were adopted, the war debts repudiated, slavery abolished, legislatures elected which ratified the thirteenth or emancipation amendment, and senators and representatives in Congress were chosen. By the opening of 1866, the South was ready for a restoration of its relations to the Union on the basis of an acceptance of the results of the war. June 18, 1866, Mr. Fessenden, in the Senate, and Mr. Thaddeus Stevens, in the House, reported from joint committee that the South ought not to be restored to its relations with the general government without punitory and precautionary legislation. December 11, 1866, in the House, and February 1, 1867, in the Senate, a bill passed denying representation to the Southern States. March 2, 1867, the first reconstruction act was passed, declaring no legal State governments existent in Virginia, North-Carolina, South-Carolina, Georgia, Mississippi, Alabama, Louisiana, Florida, Texas, and Arkansas, resolving them into military districts and establishing martial law therein, with power in the district commandants, on approval by the President, to inflict death. March 23, 1867, the second reconstruction act was passed, ordering the election of conventions to frame constitutions and organize State governments. South. July 19, 1867, the third reconstruction act was passed enlarging the powers of the military commandants, and declaring that neither they nor their subordinates nor appointees were bound by "any opinion of any civil officer of the United States." March 11, 1868, the fourth reconstruction act was passed to make less than a majority of the registered vote sufficient to carry any election under the Congressional plan. June 22, 1868, there passed a fifth reconstruction act to admit Arkansas to representation; June 25, 1868, a sixth, to admit North-Carolina, South-Carolina, Louisiana, Georgia, Alabama, and Florida; April 10, 1869, a seventh, ordering elections in Texas, Virginia, and Mississippi; December 23, 1869, an eighth, re-reconstructing Georgia; January 26, 1870, a ninth, admitting Virginia; February 1, 1870, a tenth, prescribing a new qualification for such admission; February 23, 1870, an eleventh,

admitting Mississippi; March 30, 1870, a twelfth, admitting Texas; and July 15, 1870, a thirteenth, admitting Georgia a second time. The work of reconstruction which began March 2, 1867, having thus been completed to the satisfaction of Congress on the 15th July, 1870, a period of three years and four months, it seemed as if the Southern States would be remitted to the operation of the civil governments originated, prepared, and approved by Congress; but by the Ku-Klux Act of April 20, 1871, the President is authorized to supersede said governments in his discretion by military rule. As a part of this punitory legislation is to be added the third section of the fourteenth amendment, disqualifying for office the former leaders of the South. The infractions in this course of legislation, not alone of the express provisions of the Constitution of the United States, but of every principle of fair dealing, justice, and good policy, are so numerous and aggravated as almost to defy enumeration and description. By an acceptance of their ratifications of the emancipation amendment, Congress was estopped from denying the validity of the Southern State governments as reorganized under the Lincoln-Johnson plan of restoration, but the ratifications were accepted and the validity denied. Governments which were declared illegal were considered competent to give legal ratifications. Further, the State governments of 1865-6 were, at least, economical and peaceable; no carpet-bag debts were created or any "Ku-Klux outrages" known. Their continuance promised a return of peace and prosperity; but in defiance of such promise they were overturned. The new system proposed was so flagrantly outside the Constitution that no attempt was ever made to reconcile it therewith. It was said in so many words that "nobody but a d—d fool ever supposed it was within the Constitution." As a main feature in the system thus declared unconstitutional by its promoters was a disfranchisement and disqualification of all who had sworn to support the Constitution and afterward aided secession. In carrying out this system the negroes were made citizens and voters, though the fourteenth amendment making them citizens was not declared adopted until July 28, 1868, and the fifteenth amendment, declaring them suffragan, was not announced as adopted till July 30, 1870. By this negro vote, the conventions were, without an exception, carried, and the constitutions framed by those bodies ratified. The total negro registration in the ten States for 1867-8 was 725,591, while by the census of 1870 but 602,779 adult male negroes were found in those States. The election frauds, such as ballot-box stuffing, repeating, continued elections, (one lasting eleven days and one a month,) by which this scheme was carried through, are too well known to need renewed mention. In Arkansas, Alabama, and Mississippi, the constitutions defeated on the popular vote were nevertheless declared ratified. In Texas, no constitution was framed, the convention dispersing and a military commission putting forth a constitution under its name. In Florida, the convention split in two, each part framing a constitution, and the military forced the adoption of one and the rejection of the other. The nature ot the State governments erected in pursuance of the reconstruction scheme can be best estimated from the fact that the aggregate debt and liabilities of the new reconstructed States have been raised in three years from $78,000,000 to $286,000,000. The character of the senators and representatives returned to Congress may be imagined from the fact that one senator was an army sutler, and another, Brigadier-General Ames, certified, as commandant of Mississippi, to his own election to represent that State; and in the House, Whittemore, afterward expelled for selling cadetships, may stand as a specimen. With the completion of the original scheme of reconstruction, a claim to what may be known as a continuing power of reconstruction, was put forward by Congress in the act of December 22, 1869. At first it was understood that the plea for the policy of Congressional military reconstruction was that, while unconstitutional it was necessary, the case being one of those peculiar exceptions to all rules arising from great wars and social convulsions, but by the act just named, (which provided for a reconstruction of Georgia, being an act to turn her out of the Union after having admitted her,) the right to exercise a general surveillance over the Southern States, and admit or expel at pleasure, was asserted. This surveillance is now in full practice, and forms a part of the policy of the Republican Party toward the South. The rule is, that any contract, understanding, or agreement with those States by Congress to the contrary notwithstanding, Congress may, at any time, interfere therein to remodel, alter, or abolish at will. This new claim was put forth in the case of North-Carolina, in August, 1870. At that time, an election was held to decide whether a convention should be had to prune the State constitution of some onerous provisions, and during the canvass it was distinctly stated, by Attorney-General Akerman, that were such revision made, the question would arise whether the State government thereunder was one for Congress to recognize. Under this menace, the vote was adverse to the calling of the proposed convention. Beyond this claim to a right of interference at any time by legislative means, Congress has, by the Ku-Klux Act of April 20, 1871, put the South at the mercy of the federal executive. By this statute, republished and commented on in this issue of THE WORLD ALMANAC, it is competent for the President, in his discretion, to supersede any of the reconstructed State governments by military rule. In the Presidential canvass of 1868, it was strenuously objected to the Democratic nominee for Vice-President, that he had said the President should "disperse the carpet-bag government at the point of the bayonet," and what was so strongly urged against the Democratic Party at that time is now the prerogative of the federal executive by virtue of the latest in the long catalogue of reconstruction acts. He is authorized, at the point of the bayonet, to disperse the carpet-bag State governments—or any other.

Ku-Klux Legislation.

DECEMBER 16, 1870, the Senate requested the President to communicate any information he might have in reference to Ku-Klux outrages in the South, especially in North-Carolina. January 13, 1871, the President transmitted to the Senate "abstracts of reports and other papers on file in the War Department relative to the outrages in North-Carolina, and also, for the information of the Senate, those relative to outrages in the other Southern States." From this wording it would appear that the outrages reported had just then occurred, whereas the abstracts sent in show the alleged acts of violence to date from 1868, 1867, 1866, and even 1865. From North-Carolina, the special State aimed at in the investigation, the army officers on duty therein reported thus: Captain Evan Thomas, Fourth Artillery, writes from Robeson County, "The cause of the trouble in this county is in no way political;" Major Stewart, Fourth Artillery, writes from Fort Macon, "This portion of the State has been very quiet and undisturbed;" Captain Frank G. Smith, Fourth Artillery, writes from Raleigh, "Nothing pertinent to the subject of inquiry has come to my knowledge;" Captain John Mendenhall, Fourth Artillery, writes from Fort Johnson, "The people, so far as I know or can learn, are good, peaceable, law-abiding citizens;" and Colonel Henry J. Hunt, Fifth Artillery, late State commandant, writes, "I heard of none such as happening while I was in the State to which any importance could be attached." Almost contemporaneous with the message of the 13 January, 1871, several of the reconstructed governors of the South sent in messages to their several legislatures, and all without exception testified to a condition of peace and good order. January 4, 1871, Governor Clayton, of Arkansas, says, "Law and order, peace and security, reign throughout our borders. Old feuds are rapidly dying out, old animosities are being forgotten, and old prejudices eradicated." January 11, 1871, Governor Warmoth, of Louisiana, says, "A growing spirit of harmony and good will between the different classes of our people has been strikingly evinced during the last year." January 16, 1871, Governor Scott, of South-Carolina, says, "I can not say with truth, upon any information in my possession, that in any section of the State the laws are not executed, for not a single case has been reported in which the officers of the law have been resisted in the discharge of their duties." March 4, 1871, the Forty-first Congress expired, and the Forty-second began. By the 7th, an organization of the new House was effected, and an adjournment was pressed, when a message was received from the President requesting the two houses to remain in session, as he might have a message to communicate in the course of a week. March 18, 1871, Senator Sherman offered a resolution to the effect that more reconstruction was needed. Senator Trumbull said rest and retrenchment were what the country needed, and not new punitory legislation. Senator Johnston denied that any Ku-Klux existed in Virginia. Senator Sherman said, "I am perfectly aware there is no testimony going to show it to exist in Virginia." March 21, Mr. Morphis, of Mississippi, had a dispatch read, dated March 17, from Governor Alcorn, of that State, saying, "Mississippi presents an unbroken evidence of civil obedience and order." March 23, the President sent in a message, saying, "A condition of affairs now exists in some of the States of the Union, rendering life and property insecure, and the carrying of the mails and collection of the revenue, dangerous. That the power to correct these evils is beyond the control of the State authorities, I do not doubt; that the power of the Executive of the United States, acting within the limits of the existing laws, is sufficient for the present exigency, is not clear; therefore, I urgently recommend such legislation as, in the judgment of Congress, shall effectually secure life, liberty, and property in all parts of the United States." The next day, March 24, the President issued his proclamation alleging the existence of an insurrection in South-Carolina, and warned all engaged therein to disperse to their homes in twenty days. On the transmission of this message, the leading newspapers of the country sent special correspondents to South-Carolina to describe "the Ku-Klux war," as it was called; but it appearing that the State was entirely quiet, the reporters were withdrawn, and no additional proclamation was issued by the President at the end of the twenty days. March 28, Mr. Shellabarger brought forward in the House the Ku-Klux bill which the Republican members of Congress had agreed upon in caucus. The main features of the bill were to give the federal courts jurisdiction of cases theretofore only cognizable in the State courts, and to authorize the President to proclaim martial law, use the federal troops, and suspend the privilege of the writ of *habeas corpus* in any State without waiting an application for aid from the authorities thereof.

From this time to April 20, the bill was debated in both Houses. In the Senate, Mr. Blair said, the only power of legislation which Congress had, under the fourteenth amendment, was to prevent any violations of its provisions by State laws. The measure which it was then proposed to pass was an assumption by Congress of the power to punish violations of State law. The design of this legislation was to carry out the designs of that remorseless set of scoundrels, the carpet-baggers, and their aiders and abettors, and to continue General Grant perpetually in power. Senator Trumbull said, while that amendment enables Congress to protect a citizen from a discrimination against his rights by a State, it does not allow Congress to exercise police power to the destruction of State authority. Congress has no right to substitute the federal for the State courts. The latter were nearer to the people, and the nearer the administration of justice between man and man was brought to the people themselves, the safer would be their rights of person and property. When the federal government took to itself the entire protection of the individual citizen of the State in his person and property, there would be an end to the State government, resulting in an unwise change in our governmental system. Senator Saulsbury referred to those sections of the bill which left it in the discretion of the President to say whether an insurrection too strong for the civil authority existed in any State, and then authorized him to repress the same by the use of the military force of the United States, "or by other means as he may deem necessary." It

might seem necessary in the executive eye to remove the governor of the State from office, or to abolish the State courts, or to forbid the holding of any election called for by the laws, and if so, this bill gave him the power to do those acts. Senator Bayard said the power of interference by the federal government in a State was limited by the Constitution, Art. IV., Sec. 1, to cases of invasion, or "on application of the legislature or of the executive (when the legislature can not be convened) against domestic violence." Congress could not authorize the President to interfere when there was no invasion, and when the constituted authorities of a State made no appeal for aid. Yet this bill proposed to give the executive power to enter any State at his own will and pleasure, and resort to any measures he might see fit. Frequent applications to him to exercise this power would be made by designing men, thus giving rise to a crop of informers all over the country. Senator Thurman said the bill was a declaration that the State courts were not to be trusted. He was not willing to say that to the courts of his State, Ohio. It was declared a conspiracy to combine for the purpose of interfering with "the privileges and immunities of citizens of the United States, or depriving the citizen of the due and equal protection of the law." This was vague language. The bill did not require any overt act to establish guilt. The combination itself made the crime. The intent to be attributed to the persons combining was not defined, and the utmost discretion in framing indictments as to this intent was allowed the district-attorneys. The bill was not only retrospective, but anticipative in its scope. Its pains and penalties applied to all federal laws granting rights both past, present, and to come. If Mr. Sumner's supplementary Civil Rights bill to enforce social equality was to pass, then any infraction of its terms was punishable under the pending measure. By Mr. Sumner's bill, hotel-keepers, theatre-managers, and all conductors of public conveyances and places, were to be made to give place to negroes along with their white guests and patrons. Under the Ku-Klux bill, any manager or host refusing to do this could be fined from $500 to $1000, and be imprisoned from six months to six years. The essence of the measure was in the third and fourth sections, which vested the President of the United States with a power now only wielded by the Sultan of Turkey and the Czar of Russia. He could at will declare war against the people of any State, and suspend the writ of *habeas corpus* there. This power of suspension was a legislative power, and could not be delegated to presidents. Its unreserved surrender to a presidential candidate was most dangerous to the liberties of the country. Senator Casserly laid stress on the incompatibility of the bill with the amendment on which it was professedly based. The language of the amendment was that "no State should make or enforce any law" abridging political rights, or denying equal protection of the laws, and the bill read that no "person" shall. Senator Stockton said the constitution required that the privilege of the writ of *habeas corpus* should not be suspended except when, in case of rebellion or invasion, the public safety required it. The bill avoided the whole prohibition by defining what should constitute a rebellion, and leaving the question of whether the public safety required a suspension entirely in the executive discretion. Further, the fourteenth amendment provides that no State shall deprive any person of life, liberty, or property, without due process of law, or deny any person the equal protection of the laws. The bill authorized the President to do what the amendment forbids the States to do. Further still, the constitution requires that an accused person shall have an impartial trial. By the bill the court was virtually to select the jury. The bill was not, as it professed to be, one to enforce the fourteenth amendment. That amendment was to forbid any State making certain laws; the bill was to punish any person for doing or intending to do certain acts.

April 19, 1871, the bill as reported by a joint committee of conference passed both houses; in the Senate by 36 to 13; in the House by 93 to 74. It was then carried to the President, and approved the next day. It is entitled "An act to enforce the provisions of the fourteenth amendment to the constitution of the United States, and for other purposes," and is in seven sections. Section first applies to individuals the inhibitions which the fourteenth amendment applies only to States. Section two punishes any combination of two or more persons, with intent to deprive any person of political rights, or to hinder or injure a federal officer, with fine from $500 to $5000, or imprisonment from six months to six years, or by both, and for any injury from the carrying out of such intent, the party injured shall have an action for damages against his injurer or injurers. Section three empowers the President to judge in his own discretion whether any insurrection or combination as above noted exists in a State, and without waiting for an application for assistance from the State authorities, to "take such measures, by the employment of the militia, or the land and naval forces of the United States, or of either, or by other means as he may deem necessary for the suppression of such insurrection, domestic violence, or combinations." Section four gives him a like power of suspending the privilege of the writ of *habeas corpus* in any State. Section five empowers the judge in any federal court trying a case under his act, to exclude from the grand or petit jury any person "who shall, in the judgment of the court, be in complicity with any such combination or conspiracy." Section six gives an action for damages to any person injured by any conspiracy, of the nature mentioned in section two, which injury any other person might have prevented or aided in preventing. Where the injury results in death, $5000 damages are to be awarded to the widow or next of kin. Section seven continues any prosecution begun under any other like punitory act to this. The full text of the act will be found subjoined. Under this statute many indictments have been found or prosecuted in North and South-Carolina, Mississippi and Kentucky, and instructions have been issued from the Attorney-General of the United States to all his subordinates to be diligent in seeking and reporting information on which to make arrest and trial. May 3, 1871, President Grant issued his proclamation reciting the passage of this act, and "enjoining upon all good citizens, and especially upon all public officers, to be zealous in the enforcement thereof." Furthermore, the proclamation says, "This law of Congress applies to all parts of the United States, and will be enforced everywhere to the extent of the powers vested in the executive," and "I will not hesitate to exhaust the

powers thus vested in the executive." October 12, the President issued a second proclamation, reciting the existence of an insurrection in the counties of Spartanburg, York, Marion, Chester, Laurens, Newberry, Fairfield, Lancaster, and Chesterfield, in South-Carolina, and ordering all therein concerned to disperse to their homes in twenty days. October 17, he issued a third proclamation, suspending the privilege of the writ of *habeas corpus* in the above-named counties. November 3, he issued a fourth proclamation, reciting that no disorder warranting a suspension of the privilege of the writ of *habeas corpus* existed in Marion County above named, and revoking the suspension ordered therein; but declaring that an insurrection existed in Union County, South-Carolina, and ordering all therein concerned to disperse in five days. November 10th, he issued a fifth proclamation, suspending the privilege of the writ of *habeas corpus* in Union County above named. Under these latter four proclamations a very large number of arrests of persons, either as witnesses or accused, has taken place, one account putting the total at two thousand.

AN ACT to enforce the provisions of the Fourteenth Amendment to the Constitution of the United States, and for other purposes.

Be it enacted by the Senate and House of Representatives of the United States of America in Congress assembled, That any person who, under color of any law, statute, ordinance, regulation, custom, usage of any State, shall subject, or cause to be subjected, any person within the jurisdiction of the United States to the deprivation of any rights, privileges, or immunities secured by the Constitution of the United States, shall, any such law, statute, ordinance, regulation, custom, or usage of the State to the contrary notwithstanding, be liable to the party injured in any action at law, suit in equity, or other proper proceeding for redress; such proceeding to be prosecuted in the several district or circuit courts of the United States, with and subject to the same rights of appeal, review upon error, and other remedies provided in like cases in such courts, under the provisions of the act of the ninth of April, eighteen hundred and sixty-six, entitled "An act to protect all persons in the United States in their civil rights, and to furnish the means of their vindication," and the other remedial laws of the United States which are in their nature applicable in such cases.

SECTION 2. That if two or more persons within any State or Territory of the United States shall conspire together to overthrow, or to put down, or to destroy by force the government of the United States, or to levy war against the United States, or to oppose by force the authority of the government of the United States, or by force, intimidation, or threat to prevent, hinder, or delay the execution of any law of the United States, or by force to seize, take, or possess any property of the United States contrary to the authority thereof, or by force, intimidation, or threat to prevent any person from accepting or holding any office of trust or place of confidence under the United States, or from discharging the duties thereof, by force, intimidation, or threat to induce any officer of the United States to leave any State, district, or place where his duties as such officer might lawfully be performed, or to injure him in his person or property on account of his lawful discharge of the duties of his office, or to injure his person while engaged in the lawful discharge of the duties of his office, or to injure his property so as to molest, interrupt, hinder, or impede him in the discharge of his official duty, or by force, intimidation, or threat to deter any party or witness in any court of the United States from attending such court, or from testifying in any matter pending in such court fully, freely, and truthfully, or to injure any such party or witness in his person or property on account of his having so attended or testified, or by force, intimidation, or threat to influence the verdict, presentment, or indictment, of any juror or grand juror in any court of the United States, or to injure such juror in his person or property on account of any verdict, presentment, or indictment lawfully assented to by him, or on account of his being or having been such juror, or shall conspire together, or go in disguise upon the public highway, or upon the premises of another, for the purpose, either directly or indirectly, of depriving any person or any class of persons of the equal protection of the laws, or of equal privileges or immunities under the laws, or for the purpose of preventing or hindering the constituted authorities of any State from giving or securing to all persons within such State the equal protection of the laws, or shall conspire together for the purpose of in any manner impeding, hindering, obstructing, or defeating the due course of justice in any State or Territory, with intent to deny to any citizen of the United States the due and equal protection of the laws, or to injure any person in his person or his property for lawfully enforcing the right of any person or class of persons to the equal protection of the laws, or by force, intimidation, or threat to prevent any citizen of the United States lawfully entitled to vote from giving his support or advocacy in a lawful manner toward or in favor of the election of any lawfully qualified person as an elector of President or Vice-President of the United States, or as a member of the Congress of the United States, or to injure any such citizen in his person or property on account of such support or advocacy, each and every person so offending shall be deemed guilty of a high crime, and, upon conviction thereof in any district or circuit court of the United States or district or supreme court of any Territory of the United States having jurisdiction of similar offenses, shall be punished by a fine not less than five hundred nor more than five thousand dollars, or by imprisonment, with or without hard labor, as the court may determine, for a period of not less than six months nor more than six years, as the court may determine, or both by such fine and imprisonment as the court shall determine. And if any one or more persons engaged in any such conspiracy shall do, or cause to be done, any act in furtherance of the object of such conspiracy, whereby any person shall be injured in his person or property, or deprived of having and exercising any right or privilege of a citizen of the United States, the person so injured or deprived of such rights and privileges may have and maintain an action for the recovery of damages occasioned by such injury or deprivation of rights and privileges against any one or more of the persons engaged in such conspiracy, such action to be prosecuted in the proper district or circuit court of the United States, with and subject to the same rights of appeal, review upon error, and other remedies provided in like cases in such courts, under the provisions of the act of April ninth, eighteen hundred and sixty-six, entitled "An act to protect all persons in the United States in their civil rights, and to furnish the means of their vindication."

SECTION 3. That in all cases where insurrection, domestic violence, unlawful combinations, or conspiracies in any State shall so obstruct or hinder the execution of the laws thereof, and of the United States, as to deprive any portion or class of the people of such State of any of the rights, privileges, or immunities, or protection named in the Constitution and secured by this act, and the constituted authorities of such State shall either be unable to protect, or shall, from any cause, fail in or refuse protection of the people in such rights, such facts shall be deemed a denial by such State of the equal protection of the laws to which they are entitled under the Constitution of the United States; and in all such cases, or whenever any such insurrection, violence, unlawful combination, or conspiracy shall oppose or obstruct the laws of the United States, or the due execution thereof, or impede or obstruct the due course of justice under the same, it shall be lawful for the President, and it shall be his duty, to take such measures, by the employment of the militia or the land and naval forces of the United States, or of either or by other means, as he may deem necessary for the suppression of such insurrection, domestic violence, or combinations; and any person who shall be arrested under the provisions of this and the preceding section shall be delivered to the marshal of the proper district to be dealt with according to law.

SECTION 4. That whenever in any State, or part of a State, the unlawful combinations named in the preceding section of this act shall be organized and armed, and so numerous and powerful as to be able, by violence, to either overthrow or set at defiance the constituted authorities of such State, and of the United States within such State, or when the constituted authorities are in complicity with, or shall connive at, the unlawful purposes of such powerful and armed combinations; and whenever, by reason of either or both of the causes aforesaid, the conviction of such offenders and the preservation of the public safety shall become in such district impracticable, in every such case such combinations shall be deemed a rebellion against the government of the United States, and during the continuance of such rebellion, and within the limits of the district which shall be so under the sway thereof, such limits to be prescribed by proclamation, it shall be lawful for the President of the United States, when in his judgment the public safety shall require it, to suspend the privileges of the writ of *habeas corpus* to the end such rebellion may be overthrown: *Provided*, That all the provisions of the second section of an act entitled "An act relating to *habeas corpus*, and regulating judicial proceeding in certain cases," approved March third, eighteen hundred and sixty-three, which relate to the discharge of prisoners other than prisoners of war, and to the penalty for refusing to obey the order of the court, shall be in full force so far as the same are applicable to the provisions of this section: *Provided further*, That the President shall first have made proclamation, as now provided by law, commanding such insurgents to disperse: *And provided also*, That the provisions of this section shall not be in force after the end of the next regular session of Congress.

SECTION 5. That no person shall be a grand or petit juror in any court of the United States upon any inquiry, hearing, or trial of any suit, proceeding, or prosecution based upon or arising under the provisions of this act who shall, in the judgment of the court, be in complicity with any such combination or conspiracy; and every such juror shall, before entering upon any such inquiry, hearing, or trial, take and subscribe an oath in open court that he has never directly or indirectly counseled, advised, or voluntarily aided any such combination or conspiracy; and each and every person who shall take this oath, and shall therein swear falsely, shall be guilty of perjury, and shall be subject to the pains and penalties declared against that crime, and the first section of the act entitled "An act defining additional causes of challenge and prescribing an additional oath for grand and petit jurors of the United States courts," approved June seventeenth, eighteen hundred and sixty-two, be and the same is hereby repealed.

SECTION 6. That any person or persons having knowledge that any of the wrongs conspired to be done and mentioned in the second section of this act are about to be committed, and having power to prevent or aid in preventing the same, shall neglect or refuse so to do, and such wrongful act shall be committed, such person or persons shall be liable to the person injured, or his legal representatives, for all damages caused by any such wrongful act which such first-named person or persons by reasonable diligence could have prevented; and such damages may be recovered in an action on the case in the proper circuit court of the United States, and any number of persons guilty of such wrongful neglect or refusal may be joined as defendants in such action: *Provided*, That such action shall be commenced within one year after such cause of action shall have accrued; and if the death of any person shall be caused by any such wrongful act or neglect, the legal representatives of such deceased person shall have such action therefor, and may recover not exceeding five thousand dollars damages therein, for the benefit of the widow of such deceased person, if any there be, or if there be no widow, for the benefit of the next kin of such deceased person.

SECTION 7. That nothing herein contained shall be construed to supersede or repeal any former act or law except so far as the same may be repugnant thereto; and any offenses heretofore committed against the tenor of any former act shall be prosecuted, and any proceedings already commenced for the prosecution thereof shall be continued and completed, the same as if this act had not been passed, except so far as the provisions of this act may go to sustain and validate such proceedings.

Approved April 20, 1871.

Carpet-Bag Financiering.

THE manner in which the reconstructed authorities of the South have administered the finances of their respective States may be seen from the subjoined exhibits:

ALABAMA.—In 1861, the State debt was $3,445,000, and the contingent liabilities, arising from a guarantee of State bank-notes, were $4,500,000. In 1871, the debt was $8,761,917, and the contingent liabilities, from indorsement of railroad bonds, $44,400,000; actual indorsements, $28,400,000; authorized, $16,000,000. In 1866, the State taxes amounted to $676,476.54; in 1871, to $970,934.32.

ARKANSAS.—In 1861, the State debt was $2,084,179.99; in 1871, it was $7,998,000; and the contingent liabilities, actual and authorized, were $11,400,000—State aid railroad bonds issued, $3,600,000; issuable, $7,800,000. For 1865, 1866, and five months of 1864, the aggregate cost of the State government was $170,000; and in 1866, the auditor reported, "I am satisfied that $200,000 will meet the ordinary expenses of the State for the two succeeding years." In 1870, the taxes were $743,627.70.

FLORIDA.—In 1861, the State debt was $370,617. In 1871, it was $1,237,587.89, and the contingent liabilities were $14,560,000—State aid railroad bonds issued, $4,000,000; issuable, $10,560,000. From 1845 to 1861, the State taxes average $83,491.31 per annum; in 1871, they rose to $471,811.51 for that one year. A convention of the taxpayers of this State, which met in August, 1871, said, "The county and municipal taxes will equal, if they do not exceed, those imposed by the State, and thus there will be wrung from the people during the present year a sum nearly or quite $1,000,000. After the actual cost of production, there will not remain in the hands of producers a sufficient amount to pay the taxes upon their property, thus leaving them without the means of support for their families and employees for the ensuing year."

GEORGIA.—In 1861, the State debt was $2,670,750. Nov. 9, 1871, the treasurer reports it $12,560,500. The contingent liabilities at the same date were—State and railroad bonds issued, $7,108,000; issuable, $22,892,000. As to the State bonds, the treasurer says, "Governor Bullock had other large amounts under the same act engrossed and sent him. But this office does not know what has become of them." Of the State aid obligation, he says, "There may be State aid bonds issued not known to this office."

LOUISIANA.—In 1861, the State debt was $11,000,000; in 1871, it was $25,021,734.61, and the contingent liabilities, arising from State aid railroad bonds issuable, $15,000,000. Owing to the rapid increase of the debt in this State, an amendment to the constitution limiting its amount to $25,000,000 was adopted in 1870.

MISSISSIPPI.—In 1861, there was no State debt, and the cost of carrying on the State government was $350,000. Owing to the peculiar financial status of Mississippi, growing out of some acts of repudiation years before the war, the reconstructed authorities have been unable to issue bonds, but the expenses of the State government have risen to $1,300,000 per annum, with a deficit of $1,697,431 for the first eighteen months of the present *régime*. The expenses of the legislative department have risen from $56,909 in 1861, to $260,000, in 1871; of the executive from $13,716 to $34,800, or, including a secret service fund of $50,000, to $84,800; and of the judiciary from $144,565 to $328,000.

NORTH-CAROLINA.—In 1861, the State debt was $8,761,245, and the contingent liabilities in the shape of internal improvement bonds issuable, $3,928,000. In 1871, the debt was $12,752,464.45, and the contingent liabilities, $22,135,000. In his message of October 20th, 1871, the governor says, "The new bonds were sold, nearly all of them, at ruinous rates—many bringing only from ten to thirty cents in currency; very many were sold under circumstances which ought to have put prudent men on their guard—sold in a reckless and gambling manner. . . . . I am forced, reluctantly, to conclude that the people can not bear the necessary taxation without being deprived of their property, and in some cases of even the necessaries of life."

SOUTH-CAROLINA.—In 1861, the State debt was $4,407,958.98. November 1, 1870, the State treasurer reported it as $7,665,908.98. September 20, 1871, the governor reported it as $9,528,564.10. November 28, 1871, he reported it

in his message as $11,994,908, with $3,773,000 additional out in bonds as collateral. The contingent liabilities in 1871, arising from the indorsement of railroad bonds, were given by the governor as $6,712,608.20. On the 6 of November, 1871, the governor, in a card to the public, published in the *World*, stated that there had then been printed $28,580,000 of bonds and stocks, $13,080,000 of which had been issued "to pay the indebtedness of the State," and "for the conversion of its securities." In his message of Nov. 28, 1871, he reports, in addition to the $28,580,000 of bonds and stocks printed, a balance of $2,500,000 sterling bonds printed, making the aggregate of bonds and stocks prepared $31,080,000, to pay or convert a debt of $11,994,908. In 1860, the State taxes were $392,000; in 1870, they rose to $1,670,063.

TEXAS.—In 1861, Texas had no State debt, and a contingent liability of $2,000,000. In 1860, the tax rate was sixteen and a half cents on the $100, and the total amount of the State tax was $298,859. In 1871, the debt was $930,000, and the contingent liabilities, arising from the indorsement of railroad bonds, were $14,000,000. The rate of taxation for 1871 was given by the State comptroller as $2.25 on the $100, and the assessment of taxes for the same year as $5,837,953.88. For the two years 1860 and 1861, the appropriations for the support of the State government were $499,988.63; for the two years 1870 and 1871, they amounted to $3,752,875.78.

VIRGINIA.—In 1861, the State debt was $33,248,141.63, mostly in the form of contingent liabilities arising from the indorsement of internal improvement bonds. In 1871, the debt was $6,983,399, and the liabilities, $40,107,467. In 1867, the State tax amounted to $1,712,070.21; in 1870, to $2,475,740. It is proper to add that were the fifty-three counties severed from Virginia, and erected into the State of West-Virginia, to bear their proportional part of the indorsement obligations, the entire debt and liabilities of Virginia would be $31,393,910, instead of the $47,390,839.96 which now appear.

The aggregate of these debts exhibits a startling increase, thus:

	Debts and Liabilities.		
State.	*Old.*	*New.*	*Increase.*
Alabama.....	$7,945,000	$52,761,917	$44,816,917
Arkansas.....	2,084,179	19,398,000	17,313,821
Florida.....	370,617	15,797,587	15,426,970
Georgia.....	2,670,750	42,560,500	39,889,750
Louisiana	11,000,000	40,021,734	29,021,734
Mississippi.....	None.	1,697,431	1,697,431
North-Carolina.	12,689,245	34,887,464	22,198,219
South-Carolina.	4,407,958	22,480,516	18,072,558
Texas.....	2,000,000*	14,930,000	12,930,000
Virginia.....	33,248,141	47,090,866	13,842,725
Total.....	$76,415,890	$291,626,015	$215,210,125

Thus the debts of the reconstructed States aggregate $291,626,015, while the aggregate debt of all the other States, twenty-seven in number, is given by the last official reports as $203,872,552. The increase in the indebtedness of the reconstructed States from the initiation of the congressional scheme of reconstruction is $12,000,000 more than the aggregate indebtedness of all the other States. It will be borne in mind that the debts of the Southern States contracted from 1861 to 1865, were repudiated by order of the federal government, so that the increase shown is altogether due to carpet-bag financiering.

Civil Service Reform.

THE Constitution of the United States, in treating of the President, says, Art. II., sec. 2, par. 2, "He shall nominate, and by and with the advice and consent of the Senate, shall appoint ambassadors, other public ministers and consuls, judges of the Supreme Court, and all other officers of the United States whose appointments are not herein otherwise provided for, and which shall be established by law. But the Congress may, by law, vest the appointment of such inferior officers as they think proper, in the President alone, in the courts of law, or in the heads of departments." Nothing is said about removals, other than in cases of impeachment, and for the first forty years of the government under the constitution the tenure of office was practically during good behavior. Washington removed but nine persons in the eight years of his administration; Jefferson, thirty-nine; Madison, five; Monroe, nine; and John Quincy Adams, two—none for party reasons. With the inauguration of President Jackson, in 1829, a different policy prevailed. It was announced that "to the victors belong the spoils," and from that time to the present the employments of the federal government have been a party fund. The party in power has used the offices to keep in power, and the party out of power has, upon coming in, made a clean sweep of the incumbents and conferred their places on friends of its own. To correct the very great demoralization occasioned by this policy, by removing the offices of the general government from the arena of politics, is the object of the proposed civil service reform. Jan. 29, 1867, Mr. Thomas A. Jenckes, of Rhode Island, reported to the United States House of Representatives, from a joint select committee on retrenchment, a bill to regulate the civil service of the United States and to promote the efficiency thereof by requiring that all appointments of civil officers, except postmasters and such officers as are subject to confirmation by the Senate, be made from those persons found best qualified by an open and competitive examination before a special commission. May 14, 1868, Mr. Jenckes again brought the subject to the attention of the House by a bill to institute a department of the civil service, with the Vice-President as head, the duties of said commission to be the examination of applicants for office, reporting the names of those best qualified, and the trial of any office-holder on charges affecting his competency. No definite action, however, was taken upon these or any other suggestions of reform until the close of the Forty-first Congress, when this section was added to the Civil Appropriations Act, approved March 3, 1871: "SEC. 9. That the President of the United States be, and he is hereby, authorized to prescribe such rules and regulations for the admission of persons into the civil service of the United States as will best promote the efficiency thereof, and ascertain the fitness

* Contingent liabilities, Texas having no State debt in 1860.

of each candidate in respect to age, health, character, knowledge, and ability for the branch of service into which he seeks to enter; and for this purpose the President is authorized to employ suitable persons to conduct said inquiries, to prescribe their duties, and to establish regulations for the conduct of persons who may receive appointments in the civil service." Under this authority the President appointed, June 4, 1871, the following commissioners: George William Curtis, of New York; Joseph Medill, of Chicago; Ex-Senator Alexander G. Cattell, of New-Jersey; Dawson A. Walker, of Philadelphia; E. B. Elliott, of the U. S. Treasury Department; and Joseph H. Blackfan, of the Post-Office Department. David C. Cox was subsequently appointed. June 28, the board met and organized by the election of George William Curtis as Chairman, and E. B. Elliott, Secretary. All the members were present, and unanimously agreed that their duties were merely advisory and recommendatory. July 3, the board came to the conclusion that the section under which they were appointed takes all the appointing power now vested in the heads of departments and other bureau officials, and consolidates it in the hands of the President. July 8, the board resolved to consult the Attorney-General as to whether the designation of any person for appointment by a board not established by the constitutional appointing power would not vest the appointing power in hands not recognized by the constitution. Aug. 31, Attorney-General Akerman gave his opinion on the point thus: "That a rule, whether prescribed by Congress, or by the President, in pursuance of authority given by Congress, that a vacant civil office must be given to the person who is found to stand foremost in a competitive examination, in effect makes the judges in that examination the appointing power to that office, and thus contravenes the constitutional provisions on the subject of appointments." This decision being in effect that nothing constitutional could be done under the section herein before given, the board confined its attention chiefly to an inquiry into the present condition of the departments at Washington and a general investigation and study of the civil service of foreign countries. Dec. 18, the commission made its report to the President, who, on the 19th, transmitted it to Congress, with an accompanying message. The report says, "The honest competitive examination is the only fundamental security against the power of mere patronage." And then refers to the Attorney-General's opinion that it is not within the constitutional power of Congress to prescribe "that a vacant civil office must be given to the person who is found to stand foremost in a competitive examination." The commissioners further say, "The power of removal, which, in our judgment, is essential to the highest efficiency of the service, is left untouched." Accompanying the report are thirteen rules, which the board recommends the President to adopt. By these, the President is to appoint three examiners in each department, to recommend persons to him for appointment or promotion therein. In his message the President says, "These rules have been adopted and will go into effect on the first day of January, 1872." Also, "The authority is already invested in the executive to enforce these regulations, with full power to abridge, alter, or amend them at his option," and "the rules prescribed by the commission, under the reservation already mentioned, will be faithfully executed." It will be thus seen that nothing obligatory has been done in the way of a civil service reform, and that, despite the act of March 3, 1871, and the institution and report of the Civil Service Commission, the President is just where he was before such legislation or action—fully empowered to appoint to and remove from the civil service without further restriction than such as he may see fit to impose on himself. All is as before.

The Destruction of American Commerce.

THE flourishing condition of American commerce prior to the war is well known. Shipbuilding was a lucrative and growing business, and the increase of our tonnage was such as to give England cause to fear for her maritime supremacy. In 1850, the total registered and enrolled American tonnage was 3,535,454 tons; in 1860, it was 5,353,868 tons, an increase of 1,818,414 tons, or some 35 per cent. At the customary cost of $60 per ton, this put $109,104,840 into the channels of trade in the ten years from 1850 to 1860, and as 351,984 additional tons of shipping were built on foreign order for foreign use, a further sum of $21,119,040 was brought into the United States from abroad. Had this same measure of prosperity been vouchsafed from 1860 to 1870, the total registered and enrolled American tonnage in 1870 would have been 7,227,721 tons; the increase from 1860 would have been 1,873,853 tons, or, putting $112,431,180 in the channels of home industry, and the foreign tonnage orders would have aggregated 475,178 tons, bringing into the United States $28,510,680 from abroad. Far from it is the fact. The total registered and enrolled American tonnage in 1870 was but 3,946,149 tons, or a falling off of 1,407,719 tons from 1860, and only 410,695 tons more than in 1850. Instead of American tonnage adding one third to itself from 1860 to 1870, it decreased over one fourth of itself. This decrease, and every other evidence of the decayed state of American commerce, is frequently asserted to be a result of the war. It is said that the injury done the commerce by Confederate cruisers was so great that it is not surprising it should exhibit languor and decrepitude. To ascertain the force of this argument, it will be necessary to consider how much of the decrease took place during the war, and how much after the war. July 1, 1861, the total registered and enrolled American tonnage was 5,539,813 tons; July 1, 1865, the same tonnage was 5,096,781 tons, showing that for the four years of the war the decrease was but 443,032 tons. Five years after the war, or July 1, 1870, the total registered and enrolled American tonnage was 4,246,507 tons, a decrease of 850,274 tons from the tonnage of 5,096,781 tons, July 1, 1865. To put this in tabular form:

	Tonnage.	Decrease.
July 1, 1861	5,539,813 tons	
July 1, 1865	5,096,781 "	443,032 tons.
July 1, 1870	4,246,507 "	850,274 "
1861—1870		1,293,306 tons.

Or, in the first five years after the war, the decrease was over two and a half times what it was during the four years of the war. Sixty-six per cent (66-100) of the entire decrease in American shipping from 1861 to 1870 took place after the war. The occasion of this decrease is to be found in the existing tariff. Iron has to a great degree superseded the use of wood as a ship-building material, and steam has taken the place of sail. Upon all forms of iron so heavy an import duty has been laid that the cheap foreign article is almost excluded from the United States, and under cover of the monopoly thus created the domestic iron interest has raised the price of the article to such figures that American ship-builders can not compete with those abroad. To cover the greater cost of manufacture, an American-built ship should charge more than the market freight, and as this can not be done, home ship-building languishes. The business for which ships are built is shut out from American builders by congressional law. Besides the iron difficulty, the tariff presents others in the shape of its onerous duties on almost every other article required in ship-building, and finally the *coup de grace* is given American commerce by such a refusal of register to foreign-built ships as forbids the citizen of the United States from purchasing a vessel abroad. He can not profitably build his ship at home, and is not allowed to purchase one in Europe. Under the operation of this commercial code, American shipping, which was seventy-one per cent (71-100) of all the shipping entered and cleared in the ports of the United States in 1860, fell off in 1869 to but thirty-nine per cent (39-100) of such tonnage. Further, in 1860, the direct trade between the United States and the United Kingdom was carried on in a shipping aggregating 3,356,614 tons, thus divided: American, 2,245,234; British, 945,668; all other, 165,712. In 1868, the like tonnage was 3,173,991 tons; American 714,213; British, 2,103,872; all other, 355,696. British shipping increased 1,158,204 tons; and French, North-German, and other, 189,984; while American had fallen off 1,531,021. What the United States lost their maritime rivals gained. In 1860, there entered and cleared in the ports of the United Kingdom 3,020,069 tons of American shipping, and in 1868, but 1,021,746, a decrease of sixty-six per cent (66-100) in eight years. In 1861, there entered and cleared in United States ports 3,715,538 tons of British shipping, and in 1869, like shipping to the amount of 8,848,142 tons, an increase of one hundred and thirty-eight per cent (138-100) in eight years. The money value of shipping has already been mentioned as $60 per ton, and at this rate the decrease in American shipping from 1865 to 1870 is a loss of $69,037,920. In 1860, seventy per cent (70-100) of freights were American; in 1870, but twenty-nine per cent (29-100;) or where American freights should have aggregated $700,000,000, they reached but $290,000,000, the missing $410,000,000 going into foreign pockets. In 1854, eighty-seven per cent (87-100) of the passenger traffic was borne by American ships; in 1868, but six per cent (6-100.) At the rate of passenger travel in 1869, American vessels earned but $1,260,000 instead of $18,240,000 of the $21,000,000 paid in fares. American ships meaning only American pockets, these losses represent the sums which, under a wiser and better system of commercial law than that which now prevails under Republican auspices, might be had and enjoyed by the citizens of the United States instead of going to enrich the subjects of foreign powers. Nor is it alone in our foreign trade and ocean shipping that loss and decay appear. While the population of the United States increased twenty-three per cent from 1860 to 1870, the coastwise tonnage, which is a legalized monopoly of American citizens, and the cod and mackerel fisheries tonnage have fallen off, as the subjoined table will show:

	Coastwise tonnage.	Cod fishery tonnage.	Mackerel fishery tonnage.
1860-61.....	2,657,292 tons.	127,310 tons.	80,596 tons.
1869-70.....	2,595,328 tons.	82,612 tons.	31,498 tons.
Decrease of tonnage monopolized by U. S. citizens.	61,964 tons.	44,698 tons.	49,098 tons.
Total.....	.....	.....	155,760 tons.

The Santo Domingo Job.

SANTO DOMINGO, of the Dominican Republic, is the eastern or Spanish portion of the island of Hayti, as the Republic of Hayti is the western or French part. Its area is 17,826 square miles and its population about 150,000, mostly of mixed white and negro blood. The history of President Grant's attempt to bring about the annexation of this country to the United States is briefly as follows: June 2, 1869, the President appointed as a special agent to obtain information respecting the Dominican Republic Mr. Benjamin S. Hunt, of Philadelphia, who declined. On the 13th of July following, Brig. Gen. Orville E. Babcock, one of the President's White House attachés, was appointed, and sailed from New-York on the 17th. On the 4th of September, General Babcock negotiated with Manuel Maria Gautier, the Dominican Secretary of State, a preliminary treaty in six articles; article first reading, "His Excellency General Grant, President of the United States, promises privately to use all his influence in order that the idea of annexing the Dominican Republic to the United States may acquire such a degree of popularity among members of Congress as will be necessary for its accomplishment, and he offers to make no communication to that body on the subject until he shall be certain that it will be approved by a majority." By the third article the President bound himself "to remit forthwith to the Dominican government the sum of $150,000 in coin, $100,000 to be in coin and $50,000 to be in arms;" and by the fourth article it was provided that the United States should extend a protectorate over the Dominican Republic during the annexation negotiations. General Babcock having reported his action, it was approved by the President, and the general sent back to Santo Domingo to negotiate a definitive treaty. This was concluded with the Dominican

President, Baez, Nov. 29, 1869. The announcement did not meet with favor from the American people. In particular, it was alleged that under the treaty the United States would be compelled to assume a debt of unknown magnitude, every new ruler of Santo Domingo for years past issuing fresh certificates of indebtedness, and to redeem at par in gold obligations which had been purchased by speculators for a song. May 31, 1870, President Grant accordingly sent in to the Senate a message recommending that body to so amend the treaty as to forbid the assumption by the United States of a greater amount of Dominican debt than $1,500,000. In the same message he said he had information "that a European power stands ready now to offer $2,000,000 for the possession of Samana Bay alone, if refused by us." June 30, 1870, the treaty was rejected by the Senate, the vote standing 28 to 28, being 28 less than the requisite two thirds. The Senators voting for the treaty were Abbott, Anthony, Cameron, Cattell, Chandler, Conkling, Cole, Corbett, Drake, Fenton, Harlan, Hamlin, Howard, Howell, McDonald, Morton, Nye, Osborn, Ramsey, Revels, Rice, Sprague, Spencer, Stewart, Thayer, Warner, Williams, and Wilson. Against the treaty were Senators Boreman, *Casserly*, *Davis*, Edmunds, Ferry, Fowler, *Hamilton* of Maryland, Harris, Howe, *Johnston*, *McCreery*, Morrill of Maine, Morrill of Vermont, Patterson, Pool, Pratt, Robertson, Ross, Sawyer, *Saulsbury*, Schurz, Scott, *Stockton*, Sumner, *Thurman*, Tipton, *Vickers*, and Willey. (Democrats in italics.) Despite this rejection, so much of the preliminary treaty as provided for a protectorate by the United States over Santo Domingo has been treated as of force from that time till the present, December, 1871, by President Grant. The President in his annual message, Dec. 5, 1870, again urged the annexation of Santo Domingo, suggesting that a commission be authorized by joint resolution to visit that country and negotiate a treaty looking to that end. From Jan. 4 to 12, 1871, this recommendation was warmly debated, Senators Sumner and Schurz leading the opposition, and on the latter day a resolution was adopted authorizing the President to appoint three commissioners to visit Santo Domingo and report on the general condition of that republic, its political state, population, desire for annexation, material resources, debt, treaty obligations, and number and nature of grants to foreigners. Subjoined to the resolutions was a proviso thus, "That nothing in these resolutions contained shall be held, understood, or construed as committing Congress to the policy of annexing the territory of said republic of Dominica." The commissioners appointed were Benjamin F. Wade, Andrew D. White, and Samuel G. Howe. Jan. 17, 1871, the commission sailed from New-York, and on the 24th arrived at Samana Bay and began their inquiries. Feb. 18, the commissioners "interviewed" President Baez, who denied promising any one any thing for facilitating annexation, but said he had offered General Babcock a grant of land, which he had refused. April 5, the commissioners made their report to the President. This report says, Santo Domingo is subject to insurrections, and some were then raging; that the population is "mixed in every conceivable degree;" that there are few schools in the republic, and consequently the great majority of the people are uneducated; that there is but one printing-office in the country; that the population does not exceed 150,000; that there is some mineral wealth, and some of the arable land can be tilled without artificial irrigation; that almost yearly, slight shocks of earthquake appear; that the virulence of the yellow-fever is overrated; that "hurricanes are not unfrequent;" that the debt, so far as ascertainable, was $1,565,831; and that the Dominican Republic had no diplomatic relations with any other power than the United States, and had made no grants to any other government. Taken altogether, the report is a meagre document and establishes little beyond the fact of Santo Domingo being a country of ignorant mixed breeds who have no particular desire for annexation. April 5, the President submitted this report to Congress in a message which says that, as charges of corruption had been made in this matter against "the President or those employed by him," an investigation became necessary, and in the report of the commissioners he transmitted one "which fully indicates the purity of the motives and action of those who represented the United States in the negotiation." The message concludes, "And now my task is finished, and with it ends all personal solicitude upon the subject." Since the date of this document nothing further has been done toward annexation, but also nothing less, for the protectorate is maintained up to the present hour. After negotiating the treaty of Nov. 29, 1869, General Babcock writes Dec. 3, 1869, to Capt. Bruce, of the U. S. frigate Nantasket, "Should you find any foreign intervention intended, you will use all your force to carry out to the letter the guarantees given in the treaties." Jan. 29, 1870, Rear-Admiral Poor was ordered to Hayti with the Severn and Dictator, with instructions, "If the Haytiens attack the Dominicans with their ships, destroy or capture them." Feb. 20, 1870, Mr. Perry, U. S. Consul, tells the State Department, "If the United States ships were withdrawn, he (Baez) could not hold the reins of the government. I have told him this." As reported to Congress, the U. S. war vessels kept on the Santo Domingo coast are the Severn, Dictator, Congress, Nantasket, Swatara, Yantic, Saugus, Terror, Albany, Nipsic, Seminole, and Tennessee, twelve vessels with 102 heavy guns, mostly 60-pounders and 11-inch. In his speech on the Santo Domingo question, March 27, 1871, Senator Sumner, who was ejected from the chairmanship of the Committee of Foreign Relations, for opposing the presidential scheme, pronounced this to be open war waged by executive usurpation.

Minority Representation.

UNDER our existing electoral system, if there are, say, three representatives to be chosen by a constituency made up of 10,000 voters of one party and 20,000 voters of another, the 20,000 will secure all the representation, and the 10,000 have none. The voters standing as one to two, the representatives should stand the same. The 10,000 voters should have one of the three members, and the 20,000 the other two. To bring about such a proportional representation, is the

aim of what is variously known as minority, proportional, personal, or totality representation. Differing somewhat in detail, all agree in the main idea that representation, to be just, should give every opinion or interest in the community a voice in the law-making proportionate to its extent. The community being composed of 120,000 Democrats, 100,000 Republicans, 30,000 free-traders, 20,000 protectionists, and 10,000 fusionists, with 28 representatives to be chosen, the representative body should be made up of 12 Democrats, 10 Republicans, 3 free-traders, 2 protectionists, and 1 fusionist. To effect this proportional representation, various processes are proposed, chief among them the preferential vote or Hare scheme, the cumulative vote, and the limited vote. By the preferential vote, the elector votes for as many candidates as there are persons to be chosen, indicating upon his ballot the order of his preference among the candidates for whom he votes—as that A is his first choice, B his second, and so on. The whole number of votes cast is divided by the number of persons to be chosen, to obtain the *quo'a* or number of votes necessary to elect any given candidate, and the counting of the ballots is then conducted as follows: All the first choices are read, and if any candidate appears as first choice a *quota* number of times, he is elected, all votes in excess of said *quota* going to the credit of the second choice on the same ballots. The first choices having been thus disposed of, the second choices are read under the same rules, and so on till the required number of *quotas* appear. This system was originated by a M. Andræ, of Denmark, in which kingdom it is now the basis of the electoral law; but from the fact that Mr. Thomas Hare, of England, first brought the method to the attention of England and America in an elaborate work, it is ordinarily known as the Hare scheme. By the cumulative, or, as it is sometimes termed, the free vote, each elector has as many votes as there are members to be chosen, and may divide those votes equally or unequally among several candidates, or cumulate them—whence the name of the system—upon one. If six members are to be elected, the voter may give one vote to each of six candidates, as now, or two each to three, or three to two, or six to one, or in other proportions as he may see fit. Mr. James Garth Marshall, of England, is the author of this plan, which is the method of voting ordained by law in the school elections of England and the town elections in Pennsylvania, and with this year, 1872, is to apply to the election of members of the Illinois House of Representatives. By the limited vote each elector has a less number of votes than there are persons to be chosen. If there are three members to be chosen, he can vote for but two; if five, for three, and so on. This plan is applied by act of parliament to what are known as "three-cornered constituencies"—that is, those which elect three members—and is also in use for the city of London, which returns four. Besides these main plans, there are others, as the list vote, the substitute vote, the proxy vote, the double election, the New-York scheme, and Mr. Fisher's plan, none of which are here described, as not having been reduced to practice. The propriety of some form can be best seen by an exhibit of the operations of the present system. In the elections for the Fortieth Congress, twenty-six States then voting, the total Democratic vote was 1,825,928, and the total Republican vote 2,179,645, making an aggregate of 4,005,573. There being 191 members to be elected, every 20,971 votes cast should have been represented by a member, at which rate the House would have stood 88 Democrats to 103 Republicans. Instead of this, it stood 49 Democrats to 142 Republicans, showing a disproportionate instead of a proportional representation. Further than this, as the Democratic minorities in Republican districts, and the Republican in Democratic, were entirely unrepresented, it appears that 1,669,956 voters had not a single representative, that being the aggregate of the minorities in all the districts. In the same way, 2,552,078 voters in the elections for the Forty-first Congress had not a single representative, and 2,194,570 in the elections for the Forty-second. As a constant rule applying to each of these three elections, two voters out of every five received no representation whatever. Such representation as was obtained was highly disproportionate to the votes cast, as may be seen from the subjoined exhibit of the party votes cast, the number of members which each actually obtained, and the number to which each was proportionately entitled:

	VOTE		REPRESENTATION.	
			Actual.	Prop'l.
Congress.	Dem.	Rep.	D. R.	D. R.
40th	1.828,928	2,179,645	49 142	88 103
41st	2.899,168	3.177,245	83 150	115 127
42d	2,741,860	2,685,374	107 135	122 120

The aggregates of represented and unrepresented voters at the same elections are as follows:

Congress.	Represented.	Members.	Unrepresented.	Members.
40th	2.335,617	192	1,669,956	None
41st	3.521,335	242	2,552,078	None
42d	2,920,664	242	2,194,570	None

With mathematical nicety it appears that three fifths of the total Congressional vote secures all the representation. To correct this injustice in municipal and State as well as federal elections—for in the former as in the latter this new form of the three fifths rule will be found to apply—is the object of minority representation.

President Grant's Nepotism.

THE following is the list of the relatives of President Grant who are feeding at the public crib, as revised by the President's New-York organ:

Jesse Root Grant, President's father, Postmaster at Covington, Ky.

Rev. M. J. Cramer, President's brother-in-law, Minister to Denmark.

Brevet Brig.-Gen. F. T. Dent, President's brother-in-law, Chief Usher at the Executive Mansion.

George W. Dent, President's brother-in-law, Appraiser of Customs, San Francisco.

John Dent, President's brother-in-law, Indian Trader for New-Mexico, under Indian Bureau; place worth $100.000 a year.

James F. Casey, President's brother-in-law,

Collector of the Port of New-Orleans; place worth $30,000 a year.

Alexander Sharpe, President's brother-in-law, Marshal of the District of Columbia.

Silas Hudson, President's own cousin, Minister to Guatemala.

Orlando H. Ross, President's own cousin, clerk in the Third Auditor's office, Washington.

Peter Casey, President's brother-in-law's own brother, Postmaster at Vicksburg, Miss.

Frederick Dent Grant, President's son, Second Lieutenant Fourth Cavalry.

S. T. Lambert, M.D., second cousin of the President, Receiver of Public Moneys in Oregon.

Alexander Sharpe, Jr., son of President's brother-in-law, cadet at Annapolis.

Squandering the Public Domain.

ACCORDING to the report of the Commissioner of the General Land Office the public domain already disposed of and remaining on hand is as follows:

	Acres.
Granted to railroads	27,453,521 87
Granted to railroads, but not yet selected	163,496,626 23
Sold	158,433,620 38
Entered under Homestead Law and granted for military services	73,278,902 44
Disposed of in other ways	179,546,191 37
Remaining on hand	1,232,789,537 71

The figures of the last item appear to be enormous. They are always paraded whenever land enough for a small empire is asked by some new railroad company, and it is no wonder that our public domain should really seem "practically inexhaustible." For this vast area is larger than the whole of Europe, inclusive of Russia. But when we come to look closely at the homestead possibilities of these figures, their grandeur begins to melt away. In the first place, we must deduct the 369,000,000 acres of Alaska, for that territory can never be of much avail for agricultural purposes; next, the water surface of all the land States and territories, (exclusive of Alaska,) which can not be less than 100,000,000 acres. Still further, we must deduct the amount which will be given under existing laws to the States yet to be erected, and which has been granted and reserved for other purposes, which can not fall short of 100,000,000 acres, leaving a net area of 650,000,000—less than half the gross amount of public land reported by the commissioner.

When we come to consider what this land is, the magnificence of our first conception is subject to still further curtailment. For it includes that portion of the United States which is of the least value for agricultural purposes. It includes the three greatest mountain chains of the continent, the dry, elevated plains of the eastern slope of the Rocky Mountains, and the arid, alkali-cursed stretches of the great interior basin, and it includes, too, a great deal of land in the older land States which has been passed by by the settler as worthless. Taking every thing into consideration, and remembering that by the necessities of their construction the railroads follow the water-courses, and therefore get the best land, and that it is fair to presume that other grants have also taken the best, it is not too high an estimate to assume that, out of the 650,000,000 acres left to the United States, there are at least 250,000,000 acres, which for agricultural or even grazing purposes are absolutely worthless. And thus the 1,232,789,537 acres, which make such an imposing showing in the Land Office reports, come down in round numbers to but 400,000,000 acres out of which farms can be carved; and even of this, a great proportion consists of land which can be cultivated only by means of irrigation, and of land which is only useful for grazing. To recapitulate in figures:

	Acres.	
Public domain undisposed of		1,232,789,537
Alaska	369,000,000	
Water surface	100,000,000	
Reserved	100,000,000	
Unavailable	250,000,000	819,000,000
Public Domain available		413,789,537

How long will this remain in possession of the people of the United States, if our Radical Congresses continue to give it away at the rate they have been since Radicalism became the power in the republic? Over 200,000,000 acres have been granted during the last ten years to railroads alone, *while bills are now pending in Congress which call for more than there is left.* The normal increase of our population, as Mr. Henry George of San Francisco shows, in his admirable pamphlet on our land policy, is 35 per cent, and at that rate, the population of the United States in 1880 will be 52,000,000, in 1900 nearly 95,000,000, in 1920, which is fifty years hence, 172,000,000. As our population increases, the public domain becomes less and less, and the prospective value of land greater and greater. And so will the desire of speculators to get hold of the land increase, and unless a change in our land policy is effected by driving the Radical Party out of power, we may expect to see the public domain passing into private hands at a constantly increasing rate. The desirable land now unsold is but 10 acres to the head of our present population. At the end of the century, if it were retained, it would be less than 5 acres to the head; and in fifty years, less than 3 acres to the head. But the danger we have to fear is not the overcrowding, so much as the monopolization of our land; not that there will not be land enough to support all, but that the land will be so high that the poor man can not buy it.

The best commentary on our national land policy is the fact, stated by a senator in a speech in Congress, that of the 447,000,000 acres disposed of by the government, not 100,000,000 have passed directly into the hands of cultivators. If we add to this amount the lands which have been granted, but not delivered, we have an aggregate of 650,000,000 acres disposed of, to but 100,000,000 acres directly to cultivators—that is to say, six sevenths of the land has been put in the hands of persons who did not want to use it themselves, but to make a profit from those who do use it.

The grants to railroad companies have been enormous. To the three Pacific roads alone, have been given 150,000,000 acres in round numbers, more than is contained in Germany, Holland, and Belgium, with their population of over fifty millions. The largest single grant—

and it is a grant unparalleled in the history of the world—is that to the Northern Pacific, which aggregates some 58,000,000 acres. And this is given to a corporation, not for building a railroad for the government or the people, but for building a railroad for themselves, which they will own as absolutely as they will own the land—a railroad for the use of which both government and people must pay as much as though they had given nothing for its construction. The directors of this road estimate their grant to be worth $10 per acre on the completion of the road, or in the aggregate $580,000,000, a sum more than a fourth of the national debt. This is given away absolutely to one corporation for building a road that can not cost more than eighty millions of dollars, and building it *for themselves.*

How the enormous land grants to corporations have been obtained from Congress is well known. A dozen capitalists combine, they establish their agents in the lobbies of the Capitol, they buy up members of Congress with promises of stock, or land, or with cash outright. The job is rushed through both houses. Inducements are brought to bear on the Executive, or his friends, and the bill is signed. The conspirators become millionaires. The people alone are the sufferers. In this betrayal of a sacred trust, in this wanton waste of the people's property, in this wholesale plundering to enrich themselves and a score or two of heavy capitalists, the Democratic members of Congress have had no part. The record of the party has been clear and consistent in opposition to the squandering of the public domain.

How much the People Pay the Monopolists.

A TABLE showing what ten principal articles of consumption are taxed by the tariff, how much the treasury receives, and how much is paid to special interests:

ARTICLES.	Duty, 1870-71. Average per cent.	Imports, 1870-71.	Total consumption, 1870-71.	Amount of revenue collected, 1870-71.	Enhanced amount paid by consumers on account of the tariff, 1870-71.
Iron hammered and rolled, and railway iron	60	$26,000,000	$160,000,000	$15,600,000	$68,000,000
Steel	45	4,000,000	15,000,000	1,800,000	6,750,000
Copper	45	60,000	15,000,000	27,000	5,250,000
Lead	45	4,000,000	12,000,000	1,800,000	4,200,000
Wool and woolen fabrics	70	40,000,000	228,000,000	28,600,000	94,000,000
Cotton fabrics	60	26,000,000	200,000,000	15,600,000	75,000,000
Materials for boots and shoes (as stated by 245 boot and shoe manufacturers, in June, 1871)				3,500,000	18,000,000
Printing paper	20	60,000	72,000,000	13,800	12,240,000
Salt	21c. per 100 lbs.	6,500,000, 100 lbs.	20,000,000, 100 lbs.	1,365,000	4,200,000
Coal (in New-York and New-England States only)	$1.25 ton.	400,000 tons.	15,000,000 tons.	500,000	18,750,000
				$68,205,800	$306,340,000

Or, in order that the treasury may get $68,205,800, the people are made to pay to monopolists $306,340,000.

Our Slaughtered Exports.

EXPORTS.	LOW TARIFF. Protected lowest 15 per cent, highest 24 per cent.			HIGH TARIFF. Protected lowest 35 per cent, highest 125 per cent.		
	1858.	1859.	1860.	1869.	1870.	1871.
Books, maps, and stationery	$439,765	$618,937	$564,066	$385,830	$341,080	$334 312
Candles	694,611	718,028	760,528	432,793	374,565	348,368
Carriages and parts thereof	777,921	616,600	816,973	398,318	444,931	294,910
Copper and brass manufactures	1,985,223	1,048,246	1,664,122	592,698	540,266	399,034
Cotton manufactures	5,651,504	8,316,222	10,943,796	5,874,222	3,787,822	3,558,136
Hats, caps, and bonnets	126,525	216,704	211,602	96,744	149,216	169,921
India-rubber goods	313,379	198,827	240,841	170,527	163,781	137,877
Boots and shoes	663,905	820,178	782,525	475,607	419,612	445,466
Paints and varnish	131,217	185,068	223,809	121,631	46,985	79,292
Gunpowder	365,173	371,603	467,772	163,008	170,199	95,397
Salt	162,650	212,710	129,717	190,076	119,582	47,115
	$11,311,773	13,323,120	16,805,751	8,901,454	6,558,039	5,909,828

The above table shows the exports of eleven industries during three years of a low tariff, namely, 1858 to 1860 inclusive, and the corresponding exports of three years under the highest tariff this country has known, namely, from 1869 to 1871 inclusive. The total exports of the 11 industries in

1858–60, were $41,840,644 gold. The total corresponding exports in 1869–71, were $21,269,321 currency, or about half what they were during the low tariff period.

But there are other still more remarkable features in the above tables In 1860, when raw cotton was only worth 8c. per pound, we exported $10,943,796 gold worth of cotton goods. In 1871, when cotton was on the average 20 cents per pound, we exported $3,558,136 worth of cotton manufactures, less than a third in currency value than in 1860, and less than a fifth in quantity. In 1858–60, foreign cotton goods were only protected 24 per cent, yet we were efficient enough to compete in foreign countries to the extent of nearly $11,000,000! In 1869 71, cotton goods were protected in the average 65 per cent, and our exports in cotton manufactures fell to 3½ million dollars. In 1860, we exported $816,973 worth of carriages. In 1871, we exported $294,910 worth of carriages, or a little above a third of the former year. In short, there is but one conclusion to be reached; if the present Radical tariff holds on, we shall not be able to export any of our handicrafts, and must depend entirely upon the exports of cotton, breadstuffs, provisions, petroleum, and gold and silver, to meet our foreign indebtedness. American fabrics, under the present tariff, will follow our shipping to the dogs.

How the People are Robbed by the Tariff.

List of articles which for seventy years were regarded as necessities, but which since 1862 have been discovered to be luxuries, and are taxed accordingly. The following table of seven different tariffs is compiled from the official returns to the Secretary of the Treasury:

Articles.	Tariff, 1791.	Tariff, 1804, 1807, and 1808.	Tariff, 1812 to 1816.	Tariff, 1828 to 1830.	Tariff, 1842.	Tariff, 1846.	Tariff at present, 1872.
	Per cent.	Per cent.	Per cent.	Per cent.	Per cent.	Per cent.	Per cent.
Plain cotton fabrics	7½	17½	35	25	30	25	Av. 45
Printed calicoes	7½	17½	35	25	30	25	62½
Cotton bagging	7½	17½	35	1½c. sq. yd.	4c. sq. yd.	25	96½
Ingrain carpets	7½	17½	35	40c. sq. yd.	30c. sq. yd.	30	53½
Druggets	7½	17½	35	32c. sq. yd.	30	30	90½
Clothing, ready made, of woolens	7½	15	30	50	50	30	55½
Bunting for flags	7½	15	30	45	40	25	125⅝
Borax for refining metals	Free.	Free.	.....	.....	25	25	67
Borate of lime	Free.	Free.	.....	.....	25	20	100⅝
Camphor	Free.	Free.	.....	8c. lb.	20	25	196¾
Copperas (used in every farm-house for dyeing)	Free.	Free.	.....	.....	.....	20	94½
Saltpetre	Free.	Free.	7½	12½	2c. lb.	10	62½
Epsom salts	Free.	Free.	.....	.....	20	20	72
Spool-thread (used by every housewife)	7½	17½	25	25	30	25	74⅝
Cotton yarn, not on spools	7½	17½	25	25	30	25	126
Window-glass, 24 x 30	.....	.....	3c. sq. ft.	3c. sq. ft.	30	30	50½
Window-glass, 24 x 60	7½	17½	3½c. sq. ft.	3½c. sq. ft.	30	30	81⅝
Gunpowder	10	4c. lb.	8c. lb.	8c. lb.	30	20	57½
Gunny-cloth, for cotton-baling and for grain-bags	7½	17½	25	25	30	20	96½
Bar-iron	7½	1c. lb.	2c. lb.	.....	47	30	65½
Sheet-iron, ⅛-inch	7½	1c. lb.	2c. lb.	3½c. lb.	40	30	78⅝
Anchors	7½	2c. lb.	2½	2½c. lb.	.....	30	57⅝
Cables and chains	7½	2c. lb.	2½	2½c. lb.	.....	30	75⅝
Wrought hinges	7½	2c. lb.	2½	2½c. lb.	30	30	69½
Iron tubes	7½	.....	.....	.....	.....	30	71
Iron squares for carpenters	7½	17½	25	25	20	20	106
Files and rasps	7½	17½	25	25	30	30	59
Granite and grindstones	Free.	Free.	Free.	Free.	Free.	5	58⅝
Castor oil	Free.	Free.	Free.	40c. gal.	40c. gal.	20	151
Croton oil	Free.	Free.	Free.	.....	20	20	106
Olive oil	Free.	Free.	Free.	15	20	20	54½
Whitening	Free.	Free.	Free.	1c. lb.	1c. lb.	20	210½
Putty	Free.	Free.	Free.	15	1½c. lb.	20	51
Rice, cleaned	Free.	Free.	Free.	.....	.....	20	104
Rice, uncleaned	Free.	Free.	Free.	.....	.....	20	130
Salt, in bulk	12c. bush.	Free.	Free.	10c. bush.	8c. bush.	20	120½
Varnish	Free.	Free.	Free.	.....	20	20	56⅜
Raw wool, Class 1	Free.	Free.	Free.	4c.—50	7c. lb.—5	30	66⅝
Raw wool, Class 2	Free.	Free.	Free.	4c.—40	3c. lb.—30	30	52½
Raw wool, Class 3	Free.	Free.	Free.	15	30	30	42½
Woolen rags	Free.	Free.	Free.	Free.	Free.	25	120½
Flannel of wool	7½	17½	35	40	40	30	93¾
Woolen blankets	7½	17½	35	40	40	30	140
Woolen hosiery	7½	17½	35	40	40	30	186
Worsted yarn	7½	17½	35	40	40	30	100
Alpaca, costing 18c. per yard	7½	17½	35	40	40	30	70
Webbing and belting of wool	7½	17½	35	40	40	30	81
Pilot cloth, costing 80c. per yard	7½	17½	35	40	40	30	130
Common cloth, costing 75c. per yard	7½	17½	35	40	40	30	110

NOTE.—All the revenue we get from bunting is $3371.71; it is, however, a consolation to know that General Butler is the chief proprietor of the only bunting factory in the country, which is said to divide between 200 to 300 per cent profit on its capital annually. All the revenue we collected on copperas in 1870 was $4974.26. On the other hand, the iron manufacturers who produce copperas made about $1,500,000 extra profit on this article; which may console the thirty-nine million consumers. In 1870, we collected $9707.80 duties on borax; while two manufacturers, who have the monopoly of this article, cleared a quarter of a million dollars, because they were protected 67 per cent.

Record of Events.

Dec. 26, 1870.—Mont Cenis tunnel completed.
Dec. 28. —Prim assassinated at Madrid.
Dec. 31.—Triumphal entry of King Victor Emanuel into Rome.
Jan. 3, 1871.—Prince Amadeus of Italy entered Madrid; took the oath as King of Spain.
Jan. 5.—Bombardment of southern forts of Paris by the Germans begun.
Jan. 10-11.—Battle of Le Mans. Germans under Prince Frederick Charles defeated French under Chanzy.
Jan. 11.—President Grant appointed a commission to visit Santo Domingo.
Jan. 14.—Steamer T. L. McGill burned on the Mississippi River; 58 lives lost.
Jan. 17.—Conference of Great Powers on Eastern question assemble at London. Lord Granville presided.
Jan. 18.—King William of Prussia accepted title of Emperor of Germany.
Jan. 19.—Battle of St. Quentin. Germans, under General Goeben, defeated French Army of the North, under General Faidherbe; 15,000 French killed, wounded, and prisoners.
Jan. 20.—Sortie of General Ducrot with 100,000 men from Fort Mont Valerien, Paris, heavily repulsed.
Jan. 20.—Fenian exiles arrived in New-York.
Jan. 21.—Resignation of General Trochu, Military Commandant of Paris.
Jan. 24.—The U. S. Steamer Tennessee, with the Santo Domingo Commissioners, arrived at Samana.
Jan. 25.—Longwy surrendered to the Germans.
Jan. 28.—Treaty for the capitulation of Paris signed at Versailles by Count Bismarck and Jules Favre.
Feb. 1.–April 15.—Yellow-fever raged in the city of Buenos Ayres, destroying 12,000 people and driving 150,000 into exile.
Feb. 1.—General Bourbaki's French Army of the East disbanded and fled into Switzerland.
Feb. 6.—Accident on the Hudson River Railroad at New-Hamburg, N. Y.; 23 lives lost.
Feb. 7.—French transport Le Cerf wrecked off Cape de la Hague; 1100 lives lost.
Feb. 8.—Assembly elections in France; triumph of the liberal monarchists and moderate republicans.
Feb. 13.—New French Assembly met at Bordeaux.
Feb. 17.—Thiers elected Chief Executive of the Provisional Government of France.
Feb. 26.—Preliminaries of a treaty of peace between Germany and France signed at Versailles. Alsace and a part of Lorraine ceded to Germany.
Feb. 27.—Joint High Commission on the Alabama and other British-American claims began its sessions in Washington.
March 1.—Entry and occupation of Paris by German army.
March 2.—Ratifications exchanged of final treaty of peace between Germany and France.
March 4.—Organization of Forty-second Congress at Washington.
March 10.—Rise of the Commune in Paris. The public buildings seized. Thiers's government abandoned the city.
March 13.—The treaty concluded by the conference of the powers at London, on the Eastern question, was signed. It abrogates the restrictions on the admission of foreign men-of-war into the Dardanelles and Bosphorus.
March 17.—Siege of Paris by the Versailles army begun.
March 20.—The French Assembly removed from Bordeaux to Versailles.
March 20.—Ex-Emperor Napoleon arrived at Chiselhurst, England.
March 21.—Marriage in England of the Princess Louise and the Marquis of Lorne.
March 24.—Proclamation by President Grant, warning the South-Carolina Ku-Klux (?) to "disperse and retire to their respective homes within twenty days."
March 27.—Senator Sumner denounced the Santo Domingo job.
April 1.—Oxford won, against Cambridge, annual boat-race.
April 3.—Heavy repulse of the Communists south of Paris. General Gustave Flourens killed.
April 5.—Report of the Santo Domingo Commissioners sent to Congress by the President.
April 7.—The House concurrent resolution for a joint special committee to investigate Southern affairs was passed by the Senate. The committee consisted of 7 Senators and 14 Representatives.
April 7.—Coal-miners' riots at Scranton, Pa.
April 10.—German Peace Celebration in New-York City.
April 11.—Armistice signed at Washington between Spain and the South-American republics of the Pacific.
April 18.—Battle at Asnieres was disastrous to the Communists.
April 19.—Dr. Döllinger, eminent Bavarian theologian who rejects papal infallibility, excommunicated by the Pope.
April 24.—Levee at New-Orleans broken, and lower part of the city inundated.
April 29.—The park and castle D'Issy, near Paris, stormed and carried by the Versailles troops.
April 30.—Gen. Rossel chosen Minister of War, by the Paris Commune.
May 1.—U. S. Supreme Court decided in favor of the constitutionality of the Legal Tender Act; Justices Swayne, Miller, Davis, Bradley, and Strong in the affirmative: the Chief-Justice, Justices Nelson, Clifford, and Field dissenting.

May 1.—Decisive defeat of the army of San Salvador by that of Honduras at Sancta.
May 1.—International Exhibition at South-Kensington, England, opened.
May-Sept.—Devastating famine in Persia. The cholera also swept off thousands of people.
May 8.—University tests abolished by British Parliament.
May 9.—Italian Parliament passed the papal guarantees bill.
May 9.—Mr. Miall's motion in the British House of Commons for the disestablishment of the Church of England lost, by 285 majority against it.
May 10.—Definitive treaty of peace between Germany and France signed at Frankfort.
May 16.—Destruction of Place Vendome column by Paris Communists.
May 20-21.—Heavy fighting on the south and west sides of Paris.
May 21.—Paris entered by the Versailles army at gate of St. Cloud; desperate fighting at the barricades.
May 22.—Fighting continued in Paris: over 80,000 of the Versailles troops were in the city by noon.
May 23.—Heavy fighting at Montmartre. Archbishop Darboy and the hostages murdered by the Communists.
May 24.—The palaces of the Tuileries and Louvre, the Hôtel de Ville, and other public buildings fired. The slaughter in the streets continued.
May 24.—Treaty of Washington ratified by the Senate, 50 to 12.
May 27.—Final suppression of the Communists in Paris. Great fires in Paris. Versailles troops carried the cemetery of Père la Chaise, the last refuge of the insurgents.
May 27.—Accident in the shaft of the coal-mine at West-Pittston, Pa.; 23 men suffocated.
June 5.—Completion of the electric telegraph to Hong Kong. The civilized world in immediate communication with China.
June 8.—Laws proscribing Orleans princes abrogated by French Assembly, 484 to 103.
June 10.—Morse statue unvailed in Central Park, New-York.
June 11.—Battle between the United States squadron, under Admiral Rodgers, and the Coreans in the river Salee. The Corean fortifications were captured.
June 16.—Triumphal entry of the victorious German army into Berlin.
June 17.—Ratifications of the Treaty of Washington exchanged at London.
June 24.—Corner-stone of the new Capitol at Albany laid.
June 27.—The Mexican Congress finished counting the electoral vote for President with the following result: Porfirio Diaz, 1982; Benito Juarez, 1963; Lerdo de Yejada, 1366. There being no choice, the election went to Congress, which elected Juarez.
June 28.—The Civil Service Reform Commission appointed by the President under authority of Congress, and composed of George W. Curtis, of N. Y., Joseph Medill, of Ill., Alexander G. Cattell, of N. J., D. A. Walker, of Pa., E. B. Elliot, of the Treasury Department, and Joseph H. Blackfan, of the Post-Office Department, convened in Washington.
July 2.—"Pet" Halsted murdered by George Botts, in Newark, N. J.
July 4.—President Grant issued his proclamation giving notice of the ratification of the Treaty of Washington.
July 12.—Orange riots in New-York; 52 persons killed, 178 wounded, by the military.
July 13.—Commander Selfridge with the Isthmus of Darien surveying party, returned to New-York. Estimated cost of canal route, $130,000,000.
July 18.—Point au Pitre, in Guadaloupe, W. I., destroyed by fire; 30,000 homeless.
July 20.—By the advice of Mr. Gladstone, Queen Victoria canceled the royal warrant which legalized the purchase of commissions in the British army.
July 22.—Destruction of the Washington, D. C., Arsenal by fire.
July 30.—Explosion of the boiler of the Staten Island ferry-boat Westfield, at New-York. Over 100 lives lost.
Aug. 1.—Queen Victoria signed the bill passed by Parliament granting an annuity of £15,000 to Prince Arthur.
Aug. 6.—Serious riot between Fenian sympathizers and the police in Phœnix Park, Dublin.
Aug. 8.—General Pleasonton, Commissioner of Internal Revenue, removed by the President.
Aug. 9.—Celebration of the Scott centenary at Edinburgh.
Aug. 14.—Explosion in the Eagle shaft of the coal-mine at Pittston, Pa.; 17 miners killed.
Aug. 16.—Steamship Lodona lost on the Florida coast, with 21 lives.
Aug. 21.—Hurricane and great destruction of property at St. Thomas, W. I.
Aug. 24.—Disarmament of the National Guards in France begun.
Aug. 25.—Alice Augusta Bowlsby murdered by Rosenzweig, an abortionist, in New-York.
Aug. 27.—Explosion of the boiler of the Ocean Wave in Mobile Bay; 60 lives lost.
Aug. 28.—The Venezuelan revolutionists captured Ciudad de Bolivar and President Blanco.
Aug. 31.—International four-oared boat-race at Halifax, N. S., won by the Winship crew.
Sept. 1.—French Assembly passed the bill prolonging the term of office of Thiers for 3 years, as President.
Sept. 2.—Rochefort sentenced to penal servitude for life by a French court-martial. Thiers commuted the sentence to banishment.
Sept. 6.—Scott-Russell republican programme in England announced.
Sept. 11.—International four-oared boat-race at Saratoga, N. Y., won by the Ward Brothers, (Americans.)
Sept. 11.—Vouchers stolen from the Comptroller's office, New-York.
Sept. 11.—Installation of Juarez as President of Mexico. Beginning of a fresh revolution headed by General Diaz.
Sept. 13.—Defalcation of Paymaster Hodge, U. S. A., discovered; $1,000,000 were stolen.
Sept. 13.—Demonstration of working-men in favor of the eight hour movement in New-York.
Sept. 13.—Arctic whaling fleet, 33 vessels, abandoned in the ice by their crews.
Sept. 17.—Formal opening of the Mont Cenis Railway.
Sept. 17.—Comptroller Connolly, of New-York, appointed Andrew H. Green Deputy Comptroller.
Sept. 26.—Peace Congress met at Lausanne, Switzerland.
Sept 27.—The bill providing for the gradual

emancipation of the slaves in Brazil became a law.

Oct.—Japanese government abolished the order of damios, reducing the members to the level with the people, and confiscated their estates.

Oct. 2.—Arrest of Brigham Young in Salt Lake City upon a grand-jury indictment for "lewd and lascivious cohabitation."

Oct. 2.—Postal money order arrangement between the United States and Great Britain went into effect.

Oct. 4-12.—Great fires raged in the woods of Wisconsin and Michigan. Many villages destroyed and nearly 2000 people perished.

Oct. 5.—Triennial General Convention of the Protestant Episcopal Church, opened at Baltimore.

Oct. 5.—Fenian invasion of the Red River country frustrated by United States troops.

Oct. 7.—Alleged alliance between the British peers and working-men made public.

Oct. 7.—President Grant returned to Washington.

Oct. 8.—Chicago fire; 18,000 buildings destroyed, 100 people killed, 80,000 people without shelter; value of property burned, $200,000,000.

Oct. 8.—The American schooner E. A. Horton, seized by the Canadian authorities for violating the fishery laws, was forcibly rescued by American seamen.

Oct. 12.—President Grant issued a second proclamation against the South-Carolina Ku-Klux, so called.

Oct. 13.—Inauguration of Prof. Noah Porter as President of Yale College.

Oct. 16-20.—Races between the British yacht Livonia and yachts of the New-York Yacht Club, in New-York harbor, for the Queen's cup. Two races were won by the Columbia, two by the Sappho, and one by the Livonia. Commodore Ashbury protested.

Oct. 17.—Privileges of the writ of habeas corpus in certain counties of South-Carolina suspended by the President.

Oct. 18.—Great republican meeting in Madrid.

Oct. 18.—Formal opening of the European North-American Railway at Bangor, Maine. Grant present.

Oct. 20-28.—Reign of terror in South-Carolina, in consequence of wholesale arrests by the soldiery.

Oct. 21.—Charles O'Conor given charge by Attorney-General of the prosecution of the New-York ring officials.

Oct. 28.—William M. Tweed arrested in a civil suit, on charges of malfeasance, brought by Charles O'Conor on behalf of the people. Tweed gave bail in $1,000,000.

Nov. 1.—Governor Palmer, of Illinois, directed the Attorney-General to have Lieutenant-General Sheridan indicted as accessory to the murder of Colonel Grosvenor.

Nov. 5.—Apaches attacked a stage in Arizona and murdered six passengers, among whom was Mr. F. W. Loring, the journalist.

Nov. 9.—Count Von Beust, the Austro-Hungarian premier, resigned; succeeded by Count Andrassy.

Nov. 19.—Sir Charles W. Dilke made a republican speech at Bristol, England.

Nov. 19.—The Russian frigate Svetlana arrived in New-York harbor with the Grand Duke Alexis on board.

Nov. 20.—Comptroller Connolly, of New-York, resigned. Mayor Hall appointed Andrew H. Green as his successor.

Nov. 20.—Collector Murphy, of the port of New-York, resigned.

Nov. 21.—Reception of the Grand Duke Alexis of Russia by the people of the city of New-York.

Nov. 24.—Illness of the Prince of Wales begun to excite alarm in England.

Nov. 24.—M. Catacazy, the Russian Minister, dismissed.

Nov. 25.—Comptroller Connolly arrested in a criminal suit on charges of fraud and malfeasance. He failed to procure bail, and was lodged in Ludlow street jail.

Nov. 27.—Italian Parliament convened for the first time in Rome.

Nov. 28.—Volunteers in Havana butchered eight medical students. Others were condemned to the chain-gang.

Nov. 28.—Rossel, Ferré, and Bourgeois, leaders of the Commune, executed at Satory.

Nov. 30.—Mace and Coburn prize-fight near New-Orleans.

Nov. 30.—Execution of Gaston Cremieux, Communist leader, at Marseilles.

Dec. 5-8.—Radical party carried the elections in Spain by large majorities.

Dec. 14.—Attorney-General Akerman resigned. The President appointed George H. Williams, of Oregon, to be his successor.

Dec. 15.—Arbitrators under the Treaty of Washington assembled at Geneva, and after a presentation of the cases, adjourned to June 15th, 1872.

Dec. 16.—William M. Tweed arrested on a criminal charge of fraud; released by Judge Barnard on $5000 bail.

Dec. 17.—Sunday funeral parade of the International Society in New-York, in honor of Rossel and the executed Communists.

Political Record for 1871.

Jan. 11.—New-Hampshire Democratic State Convention at Concord nominated James A. Weston for governor. The ballot stood, Weston, 427; Albert R. Hatch, 143. For railroad commissioner, David Gilchrist was nominated by acclamation.

Jan. 11.—Caucus of Democratic members of the Michigan Legislature nominated H. N. Walker, of the Detroit *Free Press*, for United States senator.

Jan. 12.—Caucus of Democratic members of the Missouri Legislature, nominated Frank P. Blair, Jr., for United States senator. The ballot stood, Blair, 52; Glover, 16; Phelps, 13; Woodson, 10.

Jan. 14.—Caucus of Republican members of the Illinois Legislature nominated John A. Logan for United States senator. The ballot stood, Logan, 98: Oglesby, 23; Koerner, 8; Palmer, 1.

Jan. 17.—Massachusetts Legislature elected Henry Wilson (Rep.) United States senator. The vote on joint ballot was, Wilson, 221;

John Quincy Adams, 36; Wendell Phillips, 11; Henry L. Dawes, 3.

Jan. 17.—Missouri Legislature elected Frank P. Blair, Jr., (Dem.,) United States senator. The ballot stood, Blair, 99; John T. Henderson, (Rep.,) 60.

Jan. 17.—Maine Legislature elected Lot M. Morrill (Rep.) United States senator. The vote on joint ballot was, Morrill, 125; Abram Sanborn, (Dem.,) 28; Joshua L. Chamberlain, (Rep.,) 6; Richard D. Rice, 1.

Jan. 17.—Illinois Legislature elected John A. Logan (Rep.) United States senator. Vote in the Senate, Logan, 32; Thomas J. Turner, (Dem.,) 18. Vote in the House, Logan, 90; Turner, 71; Snyder, (Labor Reform,) 2.

Jan. 17.—Minnesota Legislature elected William Windom (Rep.) United States senator.

Jan. 17.—Caucus of Republican members of the New-Jersey Legislature nominated Frederick T. Frelinghuysen for United States senator. Last ballot, Frelinghuysen, 24; Cortland Parker, 12; Cornelius Walsh, 8; Gregory, 2. Mr. Frelinghuysen was elected by the Legislature, January 25.

Jan. 17.—Connecticut Democratic State Convention at Hartford, nominated James E. English for governor, by acclamation.

Jan. 18.—Michigan Legislature elected Thomas W. Ferry (Rep.) United States senator.

Jan. 18.—Nebraska Legislature elected Phineas W. Hitchcock (Rep.) United States senator. First ballot stood, Hitchcock, 23; John M. Thayer, (Grant's man) 17; Sanders, 9. On the second ballot Hitchcock was elected, the Democrats voting for him.

Jan. 25:—Delaware Legislature elected Eli Saulsbury United States senator. First ballot stood, Willard Saulsbury, 13; Gove Saulsbury, 14; Eli Saulsbury, 3. Last ballot, Eli Saulsbury, 16; Gove Saulsbury, 14; Willard Saulsbury, 0. The candidates were brothers, and all Democrats.

Jan. 25.—Kansas Legislature elected Alexander Caldwell (Rep.) United States senator. The vote on joint ballot stood, Caldwell, 87; S. J. Crawford, (Rep.) 34; W. S. Hannen, (Dem.,) 2.

Jan. 25.—Connecticut Republican State Convention nominated Marshall Jewell for governor, by acclamation.

Feb. 21.—President signed the bill creating a territorial government for the District of Columbia.

Feb. 23.—Resignation of thirty-four Republican members of the Indiana House of Representatives, to prevent the passage of a bill redistricting the State.

March 4.—The Forty-second Congress organized by the election of James G. Blaine, of Maine, as speaker, and Edward McPherson, of Pennsylvania, as clerk.

March 4.—The movement in the Arkansas House of Representatives to impeach Governor Clayton failed.

March 10.—Senator Sumner was displaced from the chairmanship of the Senate Committee on Foreign Relations. Senator Cameron was appointed in his place.

March 14.—New-Hampshire State and Congressional elections. Democratic victory.

March 22.—Governor Holden, of North-Carolina, was convicted upon impeachment before the Senate of the State, and removed from office.

April 3.—Michigan judiciary election. The Republican candidates were elected.

April 3.—Connecticut election. The Republicans elected three out of four congressmen, a majority in the Legislature, and the State ticket, with the exception of governor. The case of the latter was in dispute, until settled by the Legislature, May 10.

April 3.—Rhode Island election. The Republican candidates elected.

April 20.—Adjournment of the Forty-second Congress, First session.

May 3.—Kentucky Democratic State Convention at Frankfort nominated a State ticket, with Preston H. Leslie for governor. The first ballot for governor stood, Leslie, 450; John Young Brown, 297; John Q. A. King, 237; George W. Craddock, 140½; J. Proctor Knott, 3½. The fifth and last ballot stood, Leslie, 638; Knott, 432.

May 9.—South-Carolina Taxpayers' Convention at Columbia.

May 10.—The Connecticut Legislature (Rep.) decided the disputed election in that State, by counting in Governor Jewell, (Rep.)

May 17.—Kentucky Republican State Convention at Frankfort nominated a State ticket, with General John M. Harlan for governor, by acclamation.

May 17.—Pennsylvania Republican State Convention at Harrisburg nominated Dr. David Stanton for auditor-general, and Colonel Robert B. Beath for surveyor-general.

May 18.—Mr. Vallandigham proposed resolutions in the Montgomery (Ohio) Democratic County Convention, declaring that the Democracy accepted the political situation, and recognized the last amendments as a part of the constitution.

May 24.—Pennsylvania Democratic State Convention at Harrisburg nominated General William McCandless for auditor-general, and Captain J. H. Cooper for surveyor-general.

June 1.—Governor Butler, of Nebraska, was removed from office on conviction under impeachment.

June 1.—Ohio Democratic State Convention at Columbus nominated a State ticket, with Colonel George W. McCook for governor. The first ballot stood, McCook, 197; Thomas Ewing, Jr., 177; Durbin Ward, 87. Second ballot, McCook, 234; Ewing, 191.

June 14.—Iowa Democratic State Convention at Des Moines nominated a State ticket, with James C. Knapp for governor, by acclamation.

June 20.—California Democratic State Convention at Sacramento, renominated Henry H. Haight for governor, by acclamation, with a full State ticket.

June 21.—Ohio Republican State Convention at Columbus nominated a State ticket, with General Edward F. Noyes for governor. The competing candidates for governor, Benjamin F. Wade and Samuel F. Galloway, were withdrawn.

June 21.—Iowa Republican State Convention at Des Moines nominated a State ticket, with C. C. Carpenter for governor. Informal ballot for governor stood, Carpenter, 375; O'Connor, 156; Scott, 50 Clarke, 15; Slagle, 14.

June 27.—Maine Democratic State Convention at Augusta nominated Charles P. Kimball for governor, by acclamation.

June 28.—California Republican State Convention at Sacramento nominated a full State ticket, with Newton Booth for governor. Tho-

mas H. Selby, the contesting candidate for governor, withdrew.

July 19.—Maryland Democratic State Convention at Baltimore nominated W. Pinkney Whyte for governor. The ballot stood, Whyte, 77⅔; Carmichael, 25⅓; Showell, 4; Dennis, 4.

Aug. 3.—North-Carolina constitutional election. The proposition to hold a convention to revise the constitution was voted down by the people.

Aug. 7.—Kentucky election. The Democrats swept the State by a heavy majority.

Aug. 7.—Montana election. The Republican candidate for Congress was elected.

Aug. 9.—Split of the Republican Party in Louisiana. The Warmoth faction held a State Convention at Turner Hall, New-Orleans, and the Casey-Dunn faction in the Custom-House, supported by United States troops and Gatling guns.

Aug. 23.—Wisconsin Democratic State Convention at Madison nominated James R. Doolittle for governor. The vote stood, Doolittle, 123; Bouck, 15; Vilas, 5; Dewey, 4.

Aug. 24.—West-Virginia constitutional election. A convention was called.

Aug. 30.—Wisconsin Republican State Convention at Madison nominated C. C. Washburn for governor.

Aug. 30.—Virginia Conservative State Convention at Richmond, met for party reorganization.

Sept. 4.—War on the Tammany Ring. Mass-meeting of citizens at Cooper Institute, New-York. A committee of seventy citizens was appointed to investigate the frauds in the municipal departments.

Sept. 5.—Wyoming Territorial election. The Republicans secured the Council, and the Democrats the House.

Sept. 6.—California State and Congressional elections. Success of the Republican candidates.

Sept. 7.—New-Jersey Republican State Convention nominated Cornelius Walsh for governor. The first ballot stood, Walsh, 450½; Davidson, 202½; Kilpatrick, 179; Little, 23; Ward, 15. Pending the second ballot, Walsh was nominated by acclamation.

Sept. 11.—New-Mexico election. The Democratic candidate for Congress was successful.

Sept. 11 —Maine State election. Sidney Perham (Rep.) reëlected governor.

Sept. 12.—Maryland Republican State Convention at Baltimore nominated Jacob Tone for governor, by acclamation.

Sept. 13.—New-Jersey Democratic State Convention at Trenton, nominated Joel Parker for governor. The first ballot stood, Parker, 179; Bedle, 142; Haight, 128; Lee, 118; Sitgreaves, 79; Perry, 63; Armstrong, 59; Abbett, 54; Runyon, 35. Pending the second ballot, Parker was nominated by acclamation.

Sept. 13.—Minnesota Democratic State Convention at St. Paul nominated Winthrop Young for governor. The ballot stood, Young, 107; Edmund Rice, 50.

Sept. 14.—Massachusetts Democratic State Convention at Springfield nominated John Quincy Adams for governor, by acclamation.

Sept. 19.—Nebraska constitutional election. The new constitution proposed by the convention was defeated.

Sept. 20.—Illinois Republican State Convention at Springfield nominated General J. L. Beveridge for congressman at large. The ballot stood, Beveridge, 386; Boyd, 86; Rinaker, 16; Carr, 7; Dubois, 6.

Sept. 20 —Minnesota Republican State Convention at St. Paul, renominated Horace Austin for governor.

Sept. 27.—Massachusetts Republican State Convention at Worcester, nominated William B. Washburn for governor, by a vote of 607 for Washburn, to 460 for B. F. Butler.

Sept. 27.—New-York Republican State Convention at Syracuse, nominated G. Hilton Scribner for secretary of state, with a full ticket.

Oct. 3.—Texas election for representatives in Congress. The Democrats carried all the Congressional districts, but Governor Davis gave a certificate of election to one Republican.

Oct. 4.—New-York Democratic State Convention at Rochester nominated Diedrich Willers, Jr., for secretary of state, with a full ticket. Tammany was repudiated.

Oct. 4.—Illinois Democratic State Convention at Springfield nominated S. S. Hayes for congressman at large.

Oct. 4.—Labor Reform and Temperance State Conventions were held in Massachusetts, and candidates for State officers nominated.

Oct. 9.—The people of Rhode Island rejected three proposed amendments to the constitution, one of them providing for the removal of restrictions on foreign-born voters.

Oct. 10.—Elections in Ohio, Pennsylvania, and Iowa for State officers, resulted in Republican successes.

Oct. 12.—The St. Louis *Republican* (Dem.) proposed a "passive policy" for the Democratic Party in connection with the next presidential campaign.

Oct. 18.—Convention of Southern negroes at Columbia, S. C.

Oct. 18.—California judiciary election. The Republican candidates elected.

Nov. 7.—Elections took place in the States of Illinois, Kansas, Massachusetts, Minnesota, Mississippi, New-York, and Wisconsin, which were carried by the Republicans; Virginia, which was carried by the Conservatives; Maryland, which was carried by the Democrats; and New-Jersey, in which the Democrats elected the governor, and the Republicans, the Legislature. In New-York City, the reform ticket was successful by a very large majority.

Nov. 7.—Peter B. Sweeny resigned the Commissionership of Public Parks in New-York.

Nov. 15.—John Quincy Adams wrote a letter in favor of the "passive policy."

Nov. 22.—Election in the District of Columbia for delegates; resulted in the choice of twenty Republicans and two Democrats.

Dec. 4.—Second session of the Forty-second Congress began.

Dec. 8.—New-Hampshire Labor Reform Convention at Concord, nominated Samuel P. Cooper for governor.

Dec. 11.—Governor Campbell vetoed the bill passed by the Wyoming Legislature, repealing the Woman Suffrage act.

Dec. 13.—New-Hampshire Democratic State Convention at Concord, nominated James A. Weston for governor, and Henry Calony for railroad superintendent.

Dec. 13.—Caucus of Republican members of the California Legislature nominated A. A. Sargent for United States senator. The ballot stood, Sargent, 54; Cole, 13; Felton, 3.

Dec. 17.—Resolutions were introduced into the South-Carolina House of Representatives, impeaching Governor Scott for high crimes and misdemeanors.

Dec. 18.—Caucus of Democratic members of the Kentucky Legislature nominated Thomas C. McCreery for United States senator. The first ballot stood, McCreery, 50; Beck, 26; Marshall, 18; Bramlette, 17; Boone, 5. On the second ballot, McCreery received a majority.

Dec. 18.—After several days' debate, in which the administration senators opposed Mr. Trumbull's resolution for a special committee to investigate the frauds among government officials, the Senate instructed the Retrenchment Committee to make the investigation. Subsequently a special committee, consisting of Senators Buckingham, Howe, Harlan, Pratt, Stewart, Casserly, and Bayard was appointed, and an investigation into Custom-House frauds in New-York was begun.

Dec. 18.—The Gratz-Brown Republicans of Missouri called a State convention, to be held January 24.

Dec. 19.—Georgia election. James M. Smith (Dem.) was elected governor. The Republicans refused to vote on the ground that the election was unconstitutional.

Dec. 22.—California Legislature elected Aaron A. Sargent (Rep.) United States senator. The vote was, Sargent, 172; W. F. Wallace, (Dem.,) 46.

Necrology for 1871.

Aali Pacha, Turkish Minister of Foreign Affairs, Constantinople, Sept. 5.

Alford, Henry, D D., (60,) Dean of Canterbury and author, London, Jan. 12.

Anderson, Robert, (66,) Brevet Brigadier-General U. S. A., Nice, Oct. 26.

Andrew, James O., Senior Bishop of the Methodist Episcopal Church, South, Mobile, March 2.

Auber, Daniel François, (89,) composer, Paris, May 14.

Babbage, Charles, (79,) mathematician, London, Oct. 20.

Baker, Orman C., (59,) Bishop Methodist Episcopal Church, Concord, N. H., Dec. 20.

Bentley, Robert, (50,) publisher and author, London, Sept. 12.

Bravo, Murillo Juan, (68,) statesman, Biarritz, Sept. 8.

Burgoyne, Sir John Fox, (89,) Field-Marshal British army, London, Oct. 8.

Buxton, Charles, (49,) reformer, London, Aug. 10.

Cary, Alice, (50,) author, New-York, Feb. 12.

Cary, Phœbe, (45,) author, Newport, R. I., July 31.

Chesterfield, Earl of, (40,) London, Dec. 1.

Clark, Davis W., (59,) Bishop of the Methodist Episcopal Church, Cincinnati, May 23.

Clay, Thomas H., (67,) second son of Henry Clay, ex-Minister to Nicaragua, Lexington, Ky., March 23.

Covode, John, Representative in Congress from Pennsylvania, Harrisburg, Jan. 11.

Darboy, Georges, (58,) Archbishop of Paris, shot by the Communists, Paris, May 24.

Davis, Thomas, Episcopal Bishop of South-Carolina, Nov. 2.

De Gasparin, Agenor Etienne, Count, author, Geneva, Switzerland, in May.

De Kock, Charles Paul, (77,) novelist, Aug. 29.

De la Tour d'Auvergne, Prince Henry, (47,) statesman, Paris, May 8.

Delescluze, Louis, (62,) Communist leader, Paris, May 24.

Delsarte, François, elocutionist, Paris, Aug. 2.

Denio, Hiram, (72,) Judge of Supreme Court, N. Y., Utica, Nov. 5.

De Morgan, Augustus, (64,) mathematician and metaphysician, London, March 18.

Deschampes, Emile, (80,) author, Paris, April 24.

Dombrowski, Jerosias, (45,) general commanding the army of the Commune, executed at Paris, May 24.

Donelson, Andrew Jackson, (71,) candidate for Vice-President on the Fillmore ticket in 1856, ex-Minister to Prussia, Memphis, June 26.

Dunn, Oscar J., negro Lieutenant-Governor of Louisiana, New-Orleans, Nov. 22.

Ellenborough, Earl of, (81,) ex-Viceroy of India, Dec. 21.

Ewing, Thomas, (81,) ex-Secretary of the Treasury, ex U. S. Senator from Ohio, Lancaster, O., Oct. 26.

Flourens, Gustave, Communist general, near Paris, April 3.

Gannett, Ezra S., D.D., (79,) prominent Unitarian clergyman, killed by railroad accident at Revere, Mass., Aug. 25.

Grote, George, (77,) historian, London, June 18.

Hawthorne, Mrs. Nathaniel, author, near London, Feb. 26.

Herschel, Sir John F. W., (80,) astronomer, London, May 12.

Howard, Jacob M., (66,) ex U. S. Senator from Michigan, Detroit, April 2.

Hugo, Charles Victor, (45,) author and journalist, Bordeaux, March 17.

Jecker, Paris banker, shot by the Communists, May 24.

Kohl, Johann Georg, (73,) author and traveler, Bremen, June 6.

Locke, Richard Adams, (71,) journalist, author of the "Moon Hoax," Staten Island, Feb. 16.

Lord, Eleazar, LL.D., (73,) ex-President Erie Railroad Company, Piermont, N. Y., June 3.

May, Samuel J., (73,) anti-slavery agitator, Syracuse, N. Y., July 1.

Magruder, John Bankhead, (61,) Lieutenant-General in the Confederate army, Galveston, Feb. 18.

Mahan, Dennis H., LL.D., professor of civil and military engineering at West-Point, by suicide, Sept. 16.

Mansel, Henry Longueville, (50,) Dean of St. Paul's, London, metaphysician, Oxford, July 31.

Mason, James H., (73,) ex U. S. Senator from Virginia, one of the Confederate Commissioners to England 1861-65, Alexandria, Va., April 28.

Maynadier, William, (65,) Brevet Brigadier-General U. S. A., Washington, July 4.

Mercadante, Saveria, composer, Florence, Jan. 3.

Mires, Jules, (62,) banker, Paris, June 8.

Montgomery, Walter, (44,) actor, London, Sept. 1.

Mowry, Sylvester, formerly Delegate to Congress from Arizona, London, Oct. 17.

Murchison, Sir Roderick Impey, (80,) scientist, London, Oct. 22.

Papineau, Louis Joseph, (83,) Canadian statesman, Sept. 24.

Phelan, Michael, billiard-player, New-York, Oct. 7.
Pratt, Zadock, (80,) representative in Congress from New-York, Bergen, N. J., April 6.
Randon, James Louis, (76,) Count and Marshal of France, Geneva, Switzerland, Jan. 19.
Richings, Peter, comedian, Media, Pa., Jan. 18.
Robbins, Amos, capitalist, at New-Brunswick, N. J., June 27.
Robertson, Thomas W., dramatist, London, Feb. 2.
Rodman, Thomas J., (75,) Brevet Brigadier-General U. S. A., inventor of the Rodman gun, Rock Island Arsenal, Arkansas, June 7.
Rossel, L., (27,) the Communist general, executed at Satory, near Paris, Nov. 28.
Scarlett, Sir James Yorke, (72,) Lieutenant-General in the British army, Crimean hero, Dec. 8.
Schamyl, (74,) Circassian chief, in Russia, April.
Scribner, Charles, publisher, Lucerne, Switzerland, Aug. 25.
Slidell, John, (77,) ex U. S. Senator from Louisiana, one of the Confederate Commissioners to England 1861–65, in England, July 30.
Smith, Buckingham, historian and antiquarian, New-York, Jan. 6.
Tatnall, Josiah, (76) Commodore U. S. N. and C.S.N., Savannah, June 14.
Taylor, Edward T., (77,) the seaman's preacher, known as "Father Taylor," Boston, April 4.
Tegethoff, Wilhelm von, (44,) Austrian admiral, Vienna, April 6.
Thalberg, Sigismund, (59,) composer and pianist, London, April 29.
Ticknor, George, (80,) author, near Boston, Jan. 25.
Todd, Charles S., (80,) ex-Minister to Russia, Baton Rouge, La., May 17.
Totten, James, Brevet Brigadier General U.S.A., Sedalia, Mo., Oct. 2.
Vallandigham, Clement L., (46,) ex M.C., Lebanon, O., June 17.
Webster, Horace, (74,) LL.D., ex principal of the New-York Academy, Geneva, N. Y., July 12.
Wilhelm, Carl, (56,) composer of "Die Wacht am Rhein," in Germany, April 23.
Wilhelmina, (42,) Queen of Sweden and Norway, Stockholm, March 30.
Winston, John A., ex-Governor of Alabama, Mobile, Dec. 21.

The Crops of 1871.

COTTON STATISTICS FOR 1870-71.

	Year ending Sept. 1. 1870–71.	1869–70.
Receipts at the shipping ports, bales.	4,032,154	2,911,121
Add shipments from Tennessee, etc., direct to manufacturers	228,923	153,825
Total	4,261,077	3,064,946
Manufactured South, not included in above	91,240	90,000
Total cotton crop for the year, bales.	4,352,317	3,154,946

QUANTITY GROWN IN THE SEVERAL STATES.

	Year ending Sept. 1. 1871.	1870.
Louisiana	Bales. 1,446,490	1,142,097
Alabama	" .. 404,673	306,061
Florida	" .. 13,948	22,874
Georgia	" .. 724,406	488,204
Texas	" .. 821,804	246,284
South-Carolina	" .. 350,582	246,500
North-Carolina	" .. 94,320	59,012
Virginia	" .. 312,353	202,898
Tennessee, Arkansas, etc.	" .. 331,578	350,416

The crop of Sea Island for the year 1871 was as follows: Florida, 8753 bales; Georgia, 4934 bales; South-Carolina, 7218 bales; Texas, 704 bales—total, 21609 bales. The cotton exported amounted to 3,166,742 bales, as follows:

Liverpool	2,259,762	Barcelona	92,285
London	147	Gibraltar	1,558
Glasgow	5,538	Santander	1,126
Cowes, Falm'th, etc.	5,195	Malaga	6,028
Queenstown & Cork	96,798	San Sebastian, etc.,	1,424
Havre	137,495	Cadiz	502
Bordeaux	568	Genoa	41,383
Marseilles	605	Trieste	4,670
Rouen and Cette	35	Venice	3,410
Amsterdam	119,373	Salerno	1,200
Bremen	206,781	St. Petersburg	3,100
Hamburg	25,388	Narva	4,229
Antwerp	39,131	Cronstadt, etc.	61,959
Rotterdam	13,382	Malmoe	2,435
Continent via Glasgow	1,215	Mexico	25,488
Ghent	1,477	Br. N. A. Provinces	274
Gottenb'g & Stockholm	11,909	Havana, etc.	21
		Total	3,166,742

THE TOBACCO CROP.

COMPARATIVE ESTIMATES OF THE GROWTH WITHIN THE UNITED STATES.

LEAF.

	1867.	1868.	1869.	1870.	1871.
Virginia	hhds. 50,000	47,000	38,000	50,000	52,000
Maryland	" .. 30,000	30,000	25,000	30,000	30,000
Ohio	" .. 8,000	16,000	15,000	18,000	16,000
Kentucky	" .. 80,000	90,000	70,000	115,000	100,000
Other West'n	"	30,000	30,000	45,000	35,000
Total	168,000	213,000	178,000	258,000	233,000

SEED LEAF.

	1867.	1868.	1869.	1870.	1871.
Mass. & Ct.	Cases. 16,000	30,000	34,000	32,000	40,000
New-York	" . 4,000	4,000	10,000	14,000	18,000
Pennsylvania	" . 3,000	7,000	13,500	14,000	28,000
Ohio	" .10,000	13,500	13,500	15,000	35,000
Western	" . 1,500	1,500	4,000	10,000	25,000
Total	34,500	56,000	75,000	88,000	146,000

Wheat.—The Department of Agriculture reported the product of wheat to be about 7 per cent less than that of the previous year.

Corn.—The area planted was greater than in former years, but in consequence of drought in some localities, the crop was not larger than that of 1870. A calculation of the local estimates of 1871 gave 1,092,000,000 bushels.

Oats.—The product about as large as 1870.

Barley.—As a whole, the quality may be said to have been fully medium, and the quantity very nearly an average.

Buckwheat.—The crop was comparatively a poor one, the average condition being low in nearly all the States.

Potatoes.—The product of the whole country fell below the average.

Fattening Stock.—The number of beeves was greater than usual in most of the States.

Swine.—The number of swine to be slaughtered for the packing season of 1871–2 is estimated at 4,300,000 against 3,600,000 last season, but there is a falling off in average weight of about 10 per cent.

Acts of Congress.

Synopsis of the principal Acts and Resolutions passed at the third session of the Forty-first, and the first session of the Forty-second Congresses.

Synopsis of the principal Acts and Resolutions passed at the third session of the Forty-first, and the first session of the Forty-second Congresses.

Oath for Participants in the Rebellion.—Persons elected or appointed to office under the government of the United States, who were not rendered ineligible by the XIVth Amendment, but who are not able, on account of participation in the late rebellion, to take the oath of July 2, 1862, may take the oath prescribed by Congress, and approved July 11, 1868. [*Public, No.* 29, *Feb.* 3, 1871.]

New Government for the District of Columbia.—The District of Columbia is constituted a body corporate, for municipal purposes. Executive power is vested in a governor, appointed by the President and confirmed by the Senate, to hold office 4 years. Legislative power is vested in a legislative assembly, consisting of a council of 11 members, appointed by the President and confirmed by the Senate, and a house of delegates, of 22 members, elected by the people, the former holding office 2 years, and the latter 1 year. All acts of the legislative assembly are subject to repeal or modification by Congress. The President also appoints, and the Senate confirms, a board of health, and a board of public works. The people are authorized to elect a delegate to each Congress. The charters of the cities of Washington and Georgetown are repealed, and the District of Columbia becomes the successor of said corporations and all their property. [*Public, No.* 37, *Feb.* 21, 1871.]

Federal Supervision of Elections.—In any town or city having upward of 20,000 inhabitants, when, prior to a registration of voters, or an election for representative in Congress, two citizens shall make known in writing their desire to have the same scrutinized or guarded, it is the duty of the judge of the United States Circuit Court to open court not less than ten days before the beginning of the registration or election, and commission for each voting district 2 citizens of different political parties as supervisors of election. The Circuit Court must remain in session until the day after the election, for the transaction of all business under this act. In case of the sickness or inability of the circuit judge, the district judge may preside. Supervisors of election have the right to challenge persons offering to register, to mark against the names on the registry list, to inspect and scrutinize the registry, and for purposes of identification to affix their signatures to the same, to attend the polls and the counting of the ballots, to challenge persons offering to vote, and to scrutinize, count, and canvass the ballots cast in their respective districts. The United States marshal of the district, upon written application of 2 citizens, must appoint special deputy marshals, to aid and protect the supervisors. Persons obstructing these officials are punished by imprisonment for 2 years or less, and fine of $3000 or less. The deputy marshals may summon the bystanders to assist them. The circuit judge also appoints a chief supervisor of elections in each judicial district. [*Public, No.* 47, *Feb.* 28, 1871.]

Security of Steamboat Passengers.—Every steamboat carrying passengers must be provided with suitable means to extinguish fire. The transportation of combustible articles on the same is forbidden. A night watch must be kept, and metallic fire-proof life-boats, life-preservers, buckets, and axes must be always ready for use. Permanent stairways must be provided, to enable passengers on the main deck to escape to the upper deck. Local inspectors must carefully examine hulls, boilers, and machinery of steamboats annually, or oftener, and issue certificates if the same are approved of, and examine all captains, chief-mates, engineers, and pilots of steamboats, and issue licenses when the candidates are shown to be capable, careful, temperate, and of good character. Rejected candidates have the right of appeal to the supervising inspector. Inspectors receiving fees or rewards for performing services, except such as are allowed by law, are subject to fine and imprisonment. Steel and iron plates, designed for boilers, must be examined by inspectors, and if approved, stamped; and no other can be used. Steamboats must have their names conspicuously painted on their sterns, pilot-houses, and wheel-houses. A penalty of ten dollars will be exacted for every passenger carried over the number permitted by the inspector's certificate. In case of the destruction of life through the negligence, misconduct, or violation of law of any captain, engineer, pilot, employee, owner, or inspector of a steamboat, such guilty person shall be deemed guilty of manslaughter, and upon conviction, be punished by confinement at hard labor for 10 years or less. Heavy penalties are prescribed for all violations of the provisions of this law by steamboat owners, officers, and public officials. [*Public, No.* 48, *Feb.* 28, 1871.]

The National Centennial.—In order to commemorate the one hundredth anniversary of the independence of the United States, an exhibition of American and foreign arts, products, and manufactures shall be held under the auspices of the government of the United States, in Philadelphia, in 1876. The President will appoint a board of commissioners, and alternates of one from each State and Territory, upon recommendation of the governors thereof. When the President is notified that provisions have been made by the commissioners for the erection of suitable buildings, he will make public proclamation of the fact, setting forth the time the exhibition will begin, and will send copies of the same to the diplomatic representatives of other nations. [*Public, No.* 51, *March* 3, 1871.]

Renewal of lost Records.—When records of judgments, decrees, and other proceedings of United States courts, are lost or destroyed, the party or person interested, on application to the same courts, may obtain an order authorizing such defect to be supplied by duly certified copies, which shall have the same effect as the original records. Where the defect can not be supplied, the courts will hear statements as to the substance of the lost record, and if satisfied, order the same to be entered of record. [*Public, No,* 57, *March* 3, 1871.]

Texas Pacific Railroad.—John C. Fremont and others, incorporated as the Texas Pacific Railroad Company, and authorized to construct

a railroad and telegraph line from Marshall, Texas, to the Bay of San Diego, in California, through Texas, New-Mexico, Arizona, and California; capital stock not to be more than $50,000,000, in shares of $100 each. Alternate sections of public land on the line of the railroad, not mineral, or otherwise reserved, are granted to aid its construction. Iron or steel rails, made from American ore, must be used, and the road completed within 10 years. [*Public, No.* 68, *March* 3, 1871.]

Preservation of the Fisheries.—The President is authorized to appoint a Commissioner of Fish and Fisheries, to investigate the cause of, and prevent, the decrease of the food fishes of United States coasts and lakes. [*Public Resolution No.* 17, *Feb.* 9, 1871.]

The Overflow of the Mississippi.—The Secretary of War is authorized to have water-gauges established, and daily observations made on the Mississippi River system, as basis for the protection of the alluvial lands against overflow, and improved navigation. [*Public Resolution No.* 30, *Feb.* 21, 1871.]

Lost United States Bonds.—The Secretary of the Treasury shall issue duplicates of lost or destroyed bonds to owner, on his filing an indemnifying bond in a penal sum equal to their amount and interest. [*Public Resolution No.* 35, *March* 3, 1871.]

Enforcement of the Fourteenth Amendment.—Any person depriving another of any right secured by the constitution of the United States is liable to the party injured, by action at law. When two or more persons conspire together to overthrow or destroy the force of the government of the United States, or prevent any officer of the United States from performing his duties, or go in disguise upon the public highway, or upon the premises of another to deprive any person of rights or privileges under the law, or by force, intimidation, or threat, prevent any citizen, lawfully entitled to vote, from voting as he desires, they shall be punished by a fine not less than $500, or more than $5000, or by imprisonment not less than six months, or more than six years, or both. When the authorities of any State neglect, refuse, or are unable to secure the equal protection of the law to its citizens, it is the duty of the President to use the militia, army, or navy to enforce the laws in such State. He may also suspend the privileges of the writ of *habeas corpus*. He must first make proclamation, as now provided by law, commanding the insurgents to disperse. No person can be a grand or petit juror in any United States court who is, in the judgment of the court, in complicity with any such conspiracy; and every grand or petit juror of such court must take an oath that he is not, and has not been, concerned in such conspiracy. Any person having knowledge of any wrongs defined under this act, conspired to be done against any person, shall be liable to such injured person at law. [*Public, No.* 17, *April* 20, 1871.]

International Penitentiary Congress.—The President is authorized to appoint a commissioner to attend an international penitentiary congress, to be held in Europe. [*Public Resolution No.* 1, *March* 20, 1871.]

A Monument to Morse.—Permission is granted to an association to erect a monument to Professor Morse, on Pennsylvania Avenue, in Washington. [*Public Resolution No.* 3, *March* 24, 1871.]

National Democratic Convention.

At the proper time in 1872, early or late as the political situation may require, the National Democratic Committee, of which Hon. August Belmont is Chairman, will issue a call for a National Convention of the Democratic Party, designating the time when and the place where it shall meet. Delegates to the National Convention will be elected by conventions of the party in the several States or congressional districts, as the Democratic State Central Committees of each State shall determine. In the convention, each State will cast as many votes as it has votes in the electoral college. In the National Convention of 1868, a resolution was adopted, admitting three delegates from each Territory and four from the District of Columbia to seats on the floor, without votes. In balloting for candidates for President and Vice-President, the two thirds rule was in force; a vote equal to two-thirds of the electoral vote was requisite to effect a nomination. The convention will choose a new National Democratic Committee to serve for four years, to conduct the campaign of 1872 and call the convention of 1876, and it will be the duty of the president of the convention to notify the candidates, by letter, of their nomination.

Immigration Statistics.

NUMBER OF IMMIGRANTS FOR FIFTY-ONE YEARS.

1820	8,385	1831	22,633	1842	104,565	1853	368,645
1821	9,130	1832	60,482	1843	52,496	1854	427,833
1822	6,911	1833	58,640	1844	78,615	1855	200,877
1823	6,354	1834	65,365	1845	114,371	1856	200,436
1824	7,912	1835	45,374	1846	154,416	1857	251,306
1825	10,199	1836	76,242	1847	234,968	1858	123,126
1826	10,837	1837	79,340	1848	226,527	1859	121,282
1827	18,875	1838	38,914	1849	297,041	1860	153,640
1828	27,382	1839	68,072	1850	369,963	1861	91,920
1829	22,520	1840	84,066	1851	379,466	1862	91,987
1830	23,322	1841	80,289	1852	371,603	1863	176,282
						1864	193,418
						1865	248,120
						1866	318,554
						1867	298,358
						1868	297,215
						1869	395,922
						1870	378,734
						Total	7,553,865

Of the above there were wholly or mainly of English speech, 4,104,553; wholly or mainly of Germanic or Scandinavian speech, 2,643,069; wholly or mainly of French, Spanish, Portuguese, and Italian, 377,889; wholly or mainly of Slavic races, 7373; wholly or mainly of Asiatic races, 109,169.

The Public Debt of the United States.

OFFICIAL STATEMENT OF DECEMBER 1, 1871.

DEBT BEARING INTEREST IN COIN.

TITLE OF LOAN.	RATE OF INTEREST.	WHEN REDEEMABLE.	WHEN PAYABLE.	AMOUNT OUTSTANDING.	ACCRUED INTEREST TO DATE.
Loan of 1858	5 per cent.		January 1, 1874	$20,000,000 00	$416,666 67
Loan of Feb., 6i ('81's)	6 per cent.		December 31, 1880	18,415,000 00	460,375 00
Oregon War-Debt	6 per cent.		July 1, 1881	945,000 00	23,625 00
L'n of Jly&Ag.61('81's)	6 per cent.		June 30, 1881	189,321,200 00	4,733,030 00
Five-twenties of 1862	6 per cent.	After May 1, 1867	May 1, 1882	455,815,200 00	2,279,076 00
Loan of 1863, ('81's)	6 per cent.		June 30, 1881	75,000,000 00	1,875 000 00
Ten-forties of 1864	5 per cent.	After March 1, 1874	March 1, 1904	194,567,300 00	2,432,091 25
Five-tw'ties of Mar. 64	6 per cent.	After November 1, 1869	November 1, 1884	2,492,500 00	12,462 50
Five-tw'ties of June 64	6 per cent.	After November 1, 1869	November 1, 1884	81,858.600 00	409,293 00
Five-twenties of 1865	6 per cent.	After November 1, 1870	November 1, 1885	163,337,500 00	816,687 50
Consols of 1865	6 per cent.	After July 1, 1870	July 1, 1885	229,706,100 00	5,742,652 50
Consols of 1867	6 per cent.	After July 1, 1872	July 1, 1887	320,977,500 00	8,024,437 50
Consols of 1868	6 per cent.	After July 1, 1873	July 1, 1888	39,266,550 00	981,663 75
Funded Loan of 1881	5 per cent.	After May 1, 1881		62,796,400 00	261,651 67
Aggregate of debt bearing interest in coin				$1,854,498,850 00	$28,468,712 34

DEBT BEARING INTEREST IN LAWFUL MONEY.

Three per cent Certif.	3 per cent.	Payable on demand	$23,49,0000 00	$62,500 00
Navy Pension Fund	3 per cent.	Interest only applicable to payment of pensions	14,000,000 00	175,000 00
Certif. of Indebt. of '70	4 per cent.	Payable September 1, 1875	678,000 00	6,780 00
Aggregate of debt bearing interest in lawful money			$38,168,000 00	$244,280 00

DEBT ON WHICH INTEREST HAS CEASED SINCE MATURITY.

				INTEREST UNPAID.
Old Debt	4 to 6 p. c.	Matured at various dates prior to Jan. 1, 1837	$57,665 00	*$64,174 81
Loan of 1842	6 per cent.	Matured Dec. 31, 1862	6,000 00	360 00
Mexican Indem. Stock	5 per cent.	Matured at various dates in 1851 and 1852	1,104 91	85 74
Loan of 1847	6 per cent.	Matured December 31, 1867	1,650 00	117 00
Bounty Land Scrip	6 per cent.	Matured July 1, 1849	3,950 00	241 50
Loan of 1848	6 per cent.	Matured July 1, 1868	24,900 00	1,281 00
Texan Indem. Stock	5 per cent.	Matured December 31, 1864	174,000 00	11,300 00
Loan of 1860	5 per cent.	Matured January 1, 1871	13,000 00	10,650 00
Treas Notes prior to 46	1-10 to 6 p.c.	Matured at various dates from 1838 to 1844	82,575 35	2,670 76
Treas. Notes of 1846	1-10 to 6 p.c.	Matured at various dates in 1847 and 1848	6,000 00	260 00
Treas. Notes of 1847	6 per cent.	Matured at various dates in 1848 and 1849	950 00	57 00
Treas. Notes of 1857	3 to 6 p. c.	Matured at various dates in 1858 and 1859	2,000 00	108 00
Treas. Notes of 1861	6 per cent.	Matured March 1, 1863	3,200 00	384 00
Seven-thirties of 1861	7 3-10 p. c.	Matured August 19, and October 1, 1864	20,000 00	1,934 72
One-year Notes of 1863	5 per cent.	Matured at various dates in 1865	115,147 00	5,757 35
Two-year Notes of 63	5 per cent.	Matured at various dates in 1866	71,605 00	5,343 05
Comp.-interest Notes	6 per cent.	Matured June 10, 1867, and May 15, 1868	685,190 00	135,370 52
Seven-Thirt's of 64 & 65	7 3-10 p. c.	Mat. Aug. 15, 1867; June 15, and July 15, 1868.	414,800 00	46,546 58
Certif. of Indebtedness	6 per cent.	Matured at various dates in 1866	5,000 00	313 48
Temporary Loan	4 to 6 p. c.	Matured October 15, 1866	80,560 00	7,444 83
Aggregate of debt on which interest has ceased since maturity			$1,769,297 26	$294,346 34

DEBT BEARING NO INTEREST.

TITLE OF LOAN.	AUTHORIZING ACT.		TOTAL.	UNCLAIMED INTEREST.
Old Demand Notes	July 17, 1861; February 12, 1862		$92,801 25	
Legal-tender Notes	February 25, 1862; July 11th, 1862; March 3, 1863	New Issue	$155,691,073 00	
		Series of 1869	201,808,927 00	
Fractional Currency	July 17, 1862; March 3, 1863; June 30, 1864	First Issue	4,413,828 11	
		Second Issue	3,217,930 21	
		Third Issue	4,768,033 89	
		Fourth Issue	27,766,243 84	
Coin Certificates	March 3, 1863		24,928,140 00	
Unclaimed Interest				14,442 13
Aggregate of debt bearing no interest			$422,686,977 30	$14,442 13

* Interest due and unpaid.

RECAPITULATION.

	Principal.	Interest.	Totals.
Debt bearing interest in coin	$1,854,498,850 00	$36,954,839 42	
Debt bearing interest in lawful money	38,168,000 00	244,760 00	
Debt on which interest has ceased since maturity	1,769,297 26	294,346 34	
Debt bearing no interest	422,686,977 30		
Unclaimed interest		14,442 13	
Total debt	$2,317,123,124 56	$37,508,387 89	$2,354,631,512 45
Cash in the Treasury—Coin		96,256,554 84	
Currency		10,123,589 76	
			106,380,144 60
Debt, less cash in the Treasury, December 1st, 1871			$2,248,251,367 85

BONDS ISSUED TO THE PACIFIC RAILWAY COMPANIES, INTEREST PAYABLE IN LAWFUL MONEY.

Total Six per cent bonds—Principal outstanding, $64,618,832; interest accrued and not yet paid, $1,615,470.80; interest repaid by transportation of mails, etc., $3,317,907.44; balance of interest paid by the United States, $9,374,567.97.

Prospective Progress of Population Decennially.

Year.	*Whites.*	*Negroes.*	*Total Population.*	*Year.*	*Whites.*	*Negroes.*	*Total Population.*
1880.....	49,858,949	6,591,292	56,450,241	1900.....	90,864,343	9,491,459	100,355,802
1890. ...	69,357,436	7,909,550	77,266,989				

Statistics of the Principal Cities.

Cities.	Total Population, 1870.	Foreign Born, 1870.	Whites, 1870.	Negroes, 1870.	Total Population, 1860.	Mayors.	Terms Expire.	Next Municipal Election.	Debts.
Albany, N. Y.....	69,422	22,207	68,658	764	62,367	*George H. Thacher.*	May, '72	Apr. 2, '72	$1,473,500
Baltimore, Md.....	267,354	56,484	227,794	39,558	212,418	*Joshua Vansant.*	Nov. '73	Oct. 23, '72	24,399,125
Boston, Mass.....	250,526	87,986	247,013	3,496	177,812	WILLIAM GASTON.	Jan. '73	Dec. 9, '72	26,666,436
Brooklyn, N. Y....	396,099	144,718	391,142	4,944	266,714	*Samuel S. Powell.*	Jan. '74	Nov. 5, '72	28,257,000
Buffalo, N. Y.....	117,714	46,237	117,018	696	81,129	Alexander Brush.	July '72	Mar. 6, '72	2,580,901
Charleston, S. C...	48,956	4,892	22,749	26,173	51,210	JOHN A. WAGENER.	Nov. '73	Aug. 6, '73	5,137,208
Chicago, Ill.....	298,977	144,557	295,281	3,691	109,260	JOSEPH MEDILL.	Dec. '73	Nov. 4, '73	14,103,005
Cincinnati, O.....	216,239	79,612	210,335	5,900	161,044	S. S. Davis.	Apr. '73	Apr. 1, '72	5,069,000
Cleveland, O.....	92,829	38,815	91,535	1,293	45,619	Frederick W. Pelton.	Apr. '73	Apr. 1, '72	2,205,075
Detroit, Mich.....	79,577	35,381	77,338	2,235	43,417	Hugh Moffat.	Jan. '74	Nov. 5, '72	776,391
Indianapolis, Ind..	48,244	10,657	45,309	2,931	18,611	Daniel Macauley.	May, '73	May 7, '72	516,100
Jersey City, N. J..	82,546	31,835	81,840	705	43,884	*Charles H. O'Neill.*	May, '72	Apr. 9, '72	7,605,713
Louisville, Ky.....	100,753	25,668	85,796	14,956	68,033	*John G. Baxter.*	Dec. '72	Dec. 3, '72	4,910,500
Memphis, Tenn.....	40,226	6,780	24,755	15,471	22,623	*John Johnson.*	Jan. '72	Jan. 4, '72	4,571,892
Milwaukee, Wis....	71,440	33,773	71,263	176	45,246	HARRISON LUDDINGTON.	Apr. '72	Apr. 2, '72	779,792
Mobile, Ala.....	32,034	4,239	18,155	13,919	29,258	*Gideon M. Parker.*	Dec. '73	Dec. 2, '73	2,554,400
Nashville, Tenn....	25,865	2,809	16,149	9,709	16,988	*Kindred J. Morris.*	Nov.' 72	Sep. 28, '72	2,000,000
Newark, N. J.....	105,059	35,883	103,267	1,789	71,941	Frederick W. Ricord.	Jan. '74	Oct. 9, '72	2,080,000
New-Haven, Ct.....	50,840	14,356	49,090	1,749	39,264	*Henry G. Lewis.*	Jan. '73	Oct. 7, '72	7,000
New-Orleans, La....	191,418	48,475	140,923	50,516	168,675	Benjamin F. Flanders.	Nov.' 72	Nov. 5, '72	16,101,126
New-York, N. Y....	942,292	419,074	929,109	13,073	813,669	*A. Oakey Hall.*	Jan. '73	Nov. 5, '72	*116,709,858
Philadelphia, Pa...	674,022	183,624	651,854	22,147	565,529	William S. Stokley.	Jan. '75	Oct. 8, '72	44,654,229
Pittsburg, Pa.....	86,076	27,822	84,061	2,015	49,217	*James Blackmore.*	Feb. '75	Dec. 1, '74	4,181,591
Portland, Me.....	31,413	7,012	31,078	334	26,341	Benj. Kingsbury, Jr.	Mar. '72	Mar. 4, '72	1,750,000
Providence, R. I...	68,904	17,177	66,320	2,559	50,666	Thomas A. Doyle.	June'72	May 10, '72	1,297,213
Richmond, Va.....	51,038	3,778	27,928	23,110	37,910	*A. M. Keiley.*	July '72	May 23, '72	2,884,678
Rochester, N. Y...	62,386	21,184	61,959	427	48,204	Charles W. Briggs.	Apr. '73	Mar. 4, '73	784,286
San Francisco, Cal.	149,473	73,719	136,059	1,330	56,802	William Alvord.	Dec. '73	Sep. 4, '72	3,056,500
Savannah, Ga.....	28,235	3,671	15,166	13,068	22,292	*John Screven.*	Nov.' 72	Oct. 7, 72	2,817,140
St. Louis, Mo.....	310,864	112,249	288,737	22,088	151,780	*Joseph Brown.*	Apr. '73	Apr. 8, '73	12,938,120
St. Paul, Minn.....	20,030	8,687	19,849	180	10,401	*William Lee.*	Apr. '73	Apr. 3, '72	1,025,000
Washington, D. C.	109,199	13,757	73,731	35,455	61,122	Municipality merged in Dist. of Columbia.			3,147,750

Democrats in *Italics*; Republicans in Roman; elected on Citizens' or Reform tickets in SMALL CAPS. Debts of cities are from the latest official statements, and include floating debt whenever the amount can be ascertained, assets not deducted. * Report of the joint committees of the Boards of Supervisors and Aldermen and Committee of Citizens for examining the public accounts. Less amount in the sinking fund the debt is, $97,287,525. Comptroller Green, on December 21, 1871, reported the debt to be $94,533,867, less amount in the sinking fund and cash in bank.

Receipts and Expenditures of the United States.

Given by Calendar Years to 1843, and by Fiscal Years (ending June 30) from that time.

YEAR.	RECEIPTS				EXPENDITURES.								
	Customs.	Internal Revenue.	Public Lands.	Gross Receipts.	War.	Navy.	Indians.	Pensions.	Miscellaneous.	Public Debt.	Interest.	Gross Expenditures.	Balance in Treasury at end of the Year.
1791	$4,399,473	.....	.....	$4,771,342	$632,804	.....	$27,000	$175,813	$1,083,971	$699,984	$1,177,863	$3,737,436	$973,905
1792	3,443,070	$208,942	.....	8,772,458	1,100 702	.....	13,618	109.243	4,672,004	693.950	2,373,611	8,962,920	783.441
1793	4,255,306	337,705	.....	6,450,195	1,130,249	.....	27.282	80,087	511.451	2,633,048	2,097.859	6,479,997	753.601
1794	4,801,065	274,089	.....	9,439,855	2,639,097	$61,406	13.042	81,399	750.350	2,743,771	2,752,523	9,041,593	1,151,924
1795	5,588,461	337,755	.....	9,515,758	2,480,910	410,562	23.475	68,673	1.378,920	2,841,639	2,947,059	10,151,240	576.442
1796	6,567,987	475.289	$4,836	8,740,329	1,260,263	274,784	113,503	100,843	810,847	2,577,126	3,239,347	8,367,776	888.995
1797	7,549,649	575.491	83,540	8,758,780	1,039.402	382,031	62,396	92,256	1,259,422	2,617,250	3,172,516	8,625,877	1,021,899
1798	7,106,061	644,357	11,963	8,179,170	2,009 522	1,381,347	16,470	104,845	1,139,524	976,032	2,955,875	8,583,618	617,451
1799	6,610,449	779,136	.....	12,540,813	2,466,946	2,858,081	20,302	95.444	1,039,391	1,706,578	2,815,651	11,002,396	2,161,867
1800	9,080,932	809,396	443	12,413,978	2,560,878	3,448,716	31	64,130	1,337,613	1.138,563	3,402,601	11,952,534	2,623,311
1801	10,750,778	1,048,033	167,720	12,945,455	1,672,944	2,111,424	9,000	73,533	1,114,768	2,879,876	4,411,830	12,273,376	3,295,391
1802	12,438,235	621,898	188,628	14,995,793	1,179,148	915,561	94.000	85,440	1,462,929	5,294,235	4,239,172	13,270,487	5,020,697
1803	10,479,417	215,179	165,675	11,064,097	822,055	1,215,230	60,000	62 902	1,842,635	3,306,697	3,949,462	11,258,983	4,825,811
1804	11,098,565	50,941	487,526	11,826,307	875,423	1,189,832	116,500	80,092	2,191,009	3,977,206	4,185,048	12,615,113	4,037,005
1805	12,936,487	21,747	540,193	13,560,673	712,781	1,597,500	196,500	81,854	3,768,598	4,583,960	2,657,114	13,598,309	3,999,388
1806	14,667,698	20,101	765,245	15,559,931	1,221,535	1,649,641	234,200	81,875	2,800,137	5,572,018	3,368,968	15,021,196	4,538,123
1807	15,845,521	13,051	466,163	16,398,019	1,288,685	1,722,064	205,425	70,500	1,697,897	2,938,141	3,369,578	11,292,292	9,643,850
1808	16,363,550	8,190	647,939	17,080,661	2,900,834	1,884,067	213,575	82,576	1,423,285	7,701,288	2,557,074	16,762,702	9,941,809
1809	17,257,506	4,034	442,252	7.773.743	3.345,772	2,427,758	337,503	87,833	1,215,803	3,586,479	2,866,074	13,867,226	3,848,056
1810	8,583 309	7.430	696,548	12,134,214	2,294,323	1,654,244	177,625	83,744	1,101,144	4,835,241	3,163,671	13,309,994	2,672,276
1811	13.313,222	2,295	1,040,237	14,422,034	2,032,828	1,965,566	151,875	75,043	1,367,291	5,414,564	2,585,435	13,592,604	2,502,305
1812	8,958,777	4,903	710,427	22,639,032	11.817,798	3,959,365	277,845	91,402	1,683,088	1,998,349	2,451,272	22,279,121	3,862,217
1813	13.224,623	4,755	835,655	40,524,844	19,652,013	6,446,600	167,358	86,989	1,729,435	7,508,668	3,599,455	39,190,520	5,196,542
1814	5,998,772	1,662 984	1,135,971	34,559,536	20,350,806	7,311,290	167,394	90,161	2,208,029	3,307,304	4,593,239	38,028,230	1,727,848
1815	7.282,942	4,678,059	1,287,959	50,961,237	14,794,294	8,600,000	530,750	69,646	2,808,870	6,638,832	5,990,090	39,582,493	13,106,592
1816	36,306,874	5,124,708	1,717,985	57,171,421	16,012,096	3,908,278	274,512	188,804	2,989,741	17,048,139	7,822,923	48,244,495	22,033,519
1817	26,283,348	2,678,100	1,991,226	33,833,592	8,004,236	3.314,598	319,463	297,374	3,518,936	20,886,753	4,536,282	40,877,640	14,989,465
1818	17,176,385	955,270	2,066,264	21,593,936	5.622,715	2,953,695	505,704	890,719	3,835,839	15,086,247	6,209,954	35,104,875	1,478,526
1819	20,283,608	229,593	3,274,422	24,605,665	6,506,300	3,847,610	463,181	2,415,939	3,067,211	2,492,195	5,211,730	24,004,199	2,079,992
1820	15,005,612	106,260	1,635,871	20,881,493	2,630,392	4.387.990	315,750	3,208,376	2,592,021	3.477,489	5,151,604	21,763,024	1,198,461
1821	13,004,447	69,027	1,212,966	19.573,703	4 401,291	3.319,243	477,005	242,817	2,223,121	3,241,019	5,126,073	19,090,572	1,681,592
1822	17,589,761	67,665	1,803,581	20,232,427	3,111,981	2,224,458	575,007	1,938,199	1,967,996	2,676 160	5,172,788	17,676,592	4,237,427
1823	19,088,433	34,242	916,523	20,540,666	3,096,924	2,503,765	380,781	1,780,588	2,022,093	607,541	4,922,475	15,314,171	9,403,922
1824	17,878,325	34,663	984,418	21,381,212	3.340,939	2,904,581	429,987	1,499,326	7,155,308	11,624,835	4,943,557	31,878,538	1,946,597
1825	20,098,713	25,771	1,216,090	26,840,858	3,659,914	3,049,683	724,106	1,308,810	2,748,544	7,728,587	4,366,757	23,585,804	5,201,050
1826	23,341,331	21,589	1,393,785	25,260,434	3,943,194	4,218,002	743,447	1,550,593	2,600,177	7,065,539	3,975,542	24,103,398	6,358,086
1827	19,712,283	19,885	1,495,845	22,966,363	3.948,977	4,263,877	750,624	976,138	2,713,476	6,517,596	3,488,071	22,656,764	6,668,286
1828	23.205,523	17,451	1,018.308	24,763,629	4,145,544	3.918,786	705,084	850,573	3,676,052	9,064,637	3,098,800	25,459,479	5,972,435
1829	22,681,965	14.502	1,517,175	24,827,627	4,714,291	3.308,745	576,344	949,594	3,082,234	9,860,301	2,542,843	25,044,358	5,755,704
1830	21,922,391	12,160	2,329,356	21,844,116	4,767,128	3,239,428	622,262	1,363,297	3,237,416	9,443.173	1,912,574	24,585,281	6,014,539
1831	24,224,441	6,933	3,210,815	28,526,820	4,841,835	3,856,183	930,738	1,170,665	3,004,046	14,800,629	1,373,748	30,038,446	4,502,914
1832	28,465,237	11,030	2,623,381	31,867,450	5,440,034	3,956,370	1,352,419	1,181,422	4,577,141	17,067,747	772,561	34,356,698	2,011,777
1833	29,032,508	2,759	3,967,682	33,948,426	6,701,019	3,901,356	1,802,980	4,589,152	5,716,245	1,239,746	303,796	24,257,298	11,702,905
1834	16,214 957	4,196	4,857,600	21,791,935	5,696,189	3,956,200	1,003,953	3,361,285	4,404,728	5,974,412	202,152	24,601,982	8,892,858
1835	19,391,310	10,459	14,757,600	35,430,087	5,769,156	3,864,939	1,706,041	1,954,711	4,229,698	328	57,863	17,573,141	26,749,803

1836	23,499,940	370	24,877,179	50,826,796	11,747,345	5,897,718	5,037,022	2,882,797	5,393,279	.....	.....	30,863,164	46,708,436	
1837	11,169,290	5,943	6,776,239	27,947,142	13,682,730	6,616,914	4,348,036	2,672,162	9,893,370	21,822	.....	37,265,037	37,327,252	
1838	16,158,800	2,467	3,730,945	39,019,382	12,897,224	6,131,580	5,504,191	2,156,057	7,160,664	5,590,723	14,996	39,455,438	36,891,196	
1839	23,137,924	2,553	7,301,576	35,040,025	8,916,995	6,182,294	2,528,917	3,142,750	5,725,990	10,718,153	399,833	37,614,936	33,157,503	
1840	13,499,502	1,682	3,411,818	25,069,662	7,095,267	6,113,896	2,331,794	2,603,562	5,995,398	3,912,015	174,598	28,229,533	29,963,163	
1841	14,487,216	3,261	1,365,627	30,519,477	8,801,610	6,001,076	2,514,837	2,388,434	6,490,881	5,315,712	284,977	31,797,530	28,685,111	
1842	18,187,908	495	1,335,797	34,784,932	6,610,438	8,397,242	1,199,099	1,378,931	6,775,624	7,801,990	773,549	32,936,876	30,521,979	
1843*	7,046,843	103	898,158	20,782,410	2,908,671	3,727,711	578,371	839,041	3,202,713	338,012	523,583	12,118,105	39,186,284	
1844	26,183,570	1,777	2,059,939	31,198,555	5,218,183	6,498,199	1,256,532	2,032,008	5,645,183	11,158,450	1,833,452	33,642,010	36,742,829	
1845	27,528,112	3,517	2,077,022	29,970,103	5,746,291	6,297,177	1,539,351	2,400,788	5,911,760	5,536,349	1,040,458	30,490,408	36,194,274	
1846	26,712,667	2,897	2,694,452	29,699,967	10,413,370	6,455,013	1,027,693	1,811,097	6,711,283	371,104	842,723	27,632,282	38,261,959	
1847	23,747,864	375	2,498,355	55,368,168	35,840,030	7,900,635	1,430,411	1,744,883	6,885,608	5,600,067	1,119,244	60,520,851	33,079,276	
1848	31,757,070	375	3,328,042	56,992,479	27,688,334	9,408,476	1,252,296	1,227,496	5,650,851	13,036,922	2,390,765	60,655,143	29,416,612	
1849	23,346,738	.....	1,688,959	59,796,892	14,558,473	9,786,705	1,374,161	1,328,867	12,885,334	12,804,478	3,505,535	56,386,422	32,827,082	
1850	39,668,686	.....	1,859,894	47,649,388	9,687,024	7,904,724	1,663,591	1,866,886	16,043,763	3,656,335	3,782,393	44,604,718	35,871,753	
1851	49,017,567	.....	2,352,305	52,762,704	12,161,965	8,880,581	2,829,801	2,293,377	17,888,992	654,912	3,696,760	48,476,104	40,158,353	
1852	47,339,326	.....	2,043,239	49,893,115	8,521,506	8,918,842	3,043,576	2,401,858	17,504,171	2,152,293	4,000,297	46,712,608	43,338,860	
1853	58,931,865	.....	1,667,084	61,603,404	9,910,498	11,067,789	3,880,494	1,756,306	17,463,068	6,412,574	3,665,832	54,577,061	50,201,901	
1854	64,224,190	.....	8,470,798	73,802,343	11,722,282	10,790,096	1,550,339	1,232,665	26,672,114	17,556,896	3,070,926	75,473,170	48,591,073	
1855	53,025,794	.....	11,497,049	65,351,374	14,648,074	13,327,095	2,772,990	1,477,612	24,090,425	6,662,065	2,314,464	66,164,775	47,777,672	
1856	54,022,863	.....	8,917,644	74,056,899	16,963,160	14,074,834	2,644,263	1,296,229	31,794,038	3,614,618	1,953,822	72,726,341	49,108,229	
1857	63,875,905	.....	3,829,486	68,969,212	19,159,150	12,651,894	4,354,418	1,310,389	28,505,498	3,276,606	1,593,265	71,274,587	46,802,855	
1858	41,789,620	.....	3,513,715	70,372,665	25,679,121	14,053,264	4,978,266	1,219,708	26,400,016	7,505,250	1,652,055	82,062,186	35,113,334	
1859	49,565,824	.....	1,756,687	81,773,965	23,154,720	14,690,927	3,490,534	1,222,222	23,797,544	14,685,043	2,637,649	83,678,642	33,193,248	
1860	53,187,511	.....	1,778,557	76,841,407	16,472,202	11,514,019	2,991,121	1,100,802	27,977,978	13,854,250	3,144,120	77,055,125	32,979,530	
1861	39,582,126	.....	870,658	83,371,640	23,001,530	12,387,156	2,865,481	1,034,599	23,327,289	18,737,100	4,034,157	85,387,313	30,963,857	
1862	49,056,397	.....	152,203	581,680,121	389,173,502	42,640,353	2,327,948	852,170	21,385,862	96,097,322	13,190,344	565,667,563	49,965,304	
1863	69,059,642	37,640,787	167,617	889,379,652	603,314,411	63,261,235	3,152,032	1,078,513	23,198,382	181,081,635	24,729,700	899,815,911	36,523,046	
1864	102,310,152	109,731,134	588,333	1,393,461,017	690,391,048	85,704,963	2,629,975	4,985,473	27,572,216	430,572,014	53,685,421	1,295,541,114	134,433,738	
1865	84,928,200	209,404,215	996,553	1,805,939,345	1,030,690,400	122,617,434	5,059,360	16,347,621	42,989,383	609,616,141	77,395,000	1,906,433,331	33,933,657	
1866	179,146,651	309,226,813	665,031	1,270,884,173	283,154,676	43,285,662	3,295,739	15,605,549	40,613,114	620,263,249	133,067,624	1,139,344,081	165,301,654	
					13,621,780	†77,992	†53,286	†9,737	†718,769	†100	†2,888	†4,484,555	†4,484,555	
1867	176,417,810	266,027,537	1,163,575	1,131,060,920	95,224,415	31,034,041	4,643,531	20,936,561	51,110,223	735,536,986	143,781,591	1,093,979,055	198,076,537	
1868	164,461,599	191,097,589	1,348,715	1,030,749,516	123,236,648	25,775,502	4,100,682	23,782,386	53,009,867	602,549,685	140,424,045	1,069,889,979	158,936,082	
1869	180,948,420	158,356,469	4,020,344	609,621,828	78,501,900	20,000,757	7,042,923	28,476,621	56,474,061	261,912,718	130,694,242	584,777,996	183,781,985	
1870	194,538,374	184,899,756	3,350,481	696,729,973	57,655,675	21,780,229	3,407,938	28,340,202	53,237,461	393,254,282	129,235,498	702,907,842	177,604,116	
1871	206,270,408	143,098,153	2,388,646	534,234,240	35,799,991	19,431,027	7,426,997	34,443,894	60,481,916	132,139,575	121,701,390	424,316,763	109,917,477	

RECAPITULATION BY ADMINISTRATIONS.

Washington	29,054,362	1,633,800	4,836	47,799,937	9,144,025	750,754	218,010	616,058	9,208,203	12,189,518	14,588,262	46,741,089	2 Terms, 8 yrs.
Adams	30,347,089	2,808,380	95,946	41,898,741	8,976,748	8,050,775	99,199	356,675	4,775,950	6,438,423	12,346,643	40,164,428	1 Term, 4 yrs.
Jefferson	104,580,251	1,999,130	3,419,095	113,419,956	10,676,405	12,285,319	1,129,200	618,772	16,381,258	36,253,421	28,738,246	106,092,558	2 Terms, 8 yrs.
Madison	110,926,025	11,489,168	7,867,034	240,186,701	99,279,930	36,274,101	2,084,862	773,625	15,194,401	50,427,576	33,072,159	228,094,783	2 Terms, 8 yrs.
Monroe	146,310,319	4,174,820	14,433,271	186,642,684	36,774,678	25,455,970	3,465,778	12,283,338	26,382,525	60,102,239	41,274,863	205,709,017	2 Terms, 8 yrs.
Adams	86,357,850	84,696	5,114,028	99,831,284	15,697,619	15,450,648	2,923,261	4,672,114	11,738,249	30,388,359	14,927,170	95,805,445	1 Term, 4 yrs.
Jackson	185,342,729	63,009	58,140,788	252,063,247	49,695,997	31,978,999	13,031,762	17,458,923	33,705,387	58,349,368	7,165,537	211,325,368	2 Terms, 8 yrs.
Van Buren	63,965,516	12,745	21,280,578	127,076,011	42,592,216	25,074,684	14,712,938	10,574,631	28,775,422	20,242,713	589,427	142,561,944	1 Term, 4 yrs.
Tyler	65,904,637	5,636	5,659,521	117,285,374	23,538,902	24,624,228	5,548,839	6,638,414	22,114,411	24,614,164	3,415,561	110,494,521	1 Term, 4 yrs.
Polk	138,093,751	7,164	12,287,430	230,827,609	94,216,498	39,849,006	6,623,912	8,513,131	38,044,836	37,348,920	8,958,725	235,685,106	1 Term, 4 yrs.
Taylor & Fill'e	194,957,444	.....	7,922,522	211,908,611	40,280,990	36,773,936	11,417,462	8,318,427	68,899,994	12,876,114	15,145,282	194,370,491	1 Term, 4 yrs.
Pierce	235,148,752	.....	32,714,977	282,179,828	62,492,666	50,843,919	11,322,010	5,316,886	111,122,075	31,110,185	8,932,477	285,628,873	1 Term, 4 yrs.
Buchanan	183,825,081	.....	7,919,617	312,359,677	88,307,573	52,645,996	14,325,402	4,577,391	101,502,827	54,781,643	11,467,981	328,183,266	1 Term, 4 yrs.
Lincoln	305,360,451	356,846,136	1,904,766	4,670,460,135	2,713,509,421	314,223,985	13,169,315	23,263,777	115,145,843	1,317,367,112	169,000,465	4,667,457,919	1 Term, 4 yrs.
Johnson	699,667,486	924,708,399	7,197,635	4,042,316,437	583,739,419	120,173,954	19,135,151	88,810,864	201,926,034	2,310,262,732	547,970,300	3,891,570,157	1 Term, 4 yrs.
Grant	400,808,782	327,997,909	5,739,127	1,230,964,213	93,455,666	41,211,256	10,834,935	62,784,096	113,819,377	525,393,857	250,936,888	1,127,224,605	For 2 years.
Total	2,981,260,790	1,631,820,460	191,713,471	12,207,401,400	3,962,688,813	835,651,337	130,043,570	255,997,050	918,636,854	4,590,070,444	1,168,538,176	11,917,205,959	

* For the half-year from January 1, 1843, to June 30, 1843. † Outstanding warrants.

Statistics of the Principal Countries of the World.

Country.	Population.	Sq. Miles.	Miles Railroad.	Miles Teleg'ph Wire.	Debt.	Prevailing Religion.	Form of Government.	Present Head.	Title.	Accession.	Present Age.	Principal Minister.
China	477,500,000	1,297,999	.....	.....	.....	Conf...	Abs. Desp.	T'oung Chi.....	Emp...	1861	17	Prince Kung.
British Empire	245,539,733	4,605,302	21,128	125,530	$3,976,850,610	Protest.	Lim. Mon..	Victoria.....	Queen..	1837	53	William E. Gladston.
Russian Empire	77,008,448	7,862,568	8,700	48,672	1,600,801,295	G. C....	Abs. Mon..	Alexander II.....	Emp...	1855	54	Prince Gortschakoff.
France and Colonies	42,501,102	399,813	15,000	72,864	5,500,000,000	R. C....	Republic...	Louis Adol. Thiers.	Presid't	1871	75	Comte de Remusat.
Ottoman Empire	42,065,510	1,614,170	160	28,124	652,294,065	Mohm..	Abs. Mon..	Abdul Aziz.....	Sultan..	1861	42	Server Pacha.
German Empire	40,107,428	244,635	10,018	62,466	See Ger. States.	Protest.	Lim. Mon..	William.....	Emp...	1871	75	Prince Bismarck.
United States	38,555,983	3,578,392	53,399	175,000	2,248,251,367	Protest.	Republic...	Ulysses S. Grant...	Presid't	1869	50	Hamilton Fish.
Austro-Hungarian Empire	35,950,000	227,334	5,139	45,835	1,342,912,500	R. C....	Lim. Mon..	Francis Joseph I...	Emp...	1848	42	Count Andrassy.
Japan	35,000,000	149,399	20	800	.....	Budh...	Lim. Mon..	Art. Smeramecoto.	Mikado	1868	..	Sanimits Sanjo.
Italy	25,766,217	98,154	4,325	29,472	1,500,000,000	R. C....	Lim. Mon..	Victor Emanuel II.	King...	1861	52	Chev. Visconti-Venosta.
Holland and Colonies	24,053,481	128,008	....	6,123	398,589,480	Protest.	Lim. Mon..	William III.....	King...	1849	55	Baron Van Herwynen.
Prussia*	26,000,000	141,481	5,214	49,725	325,986,340	Protest.	Lim. Mon..	William I.....	King...	1861	75	Prince Bismarck.
Spain and Colonies	21,286,675	318,708	4,500	17,000	1,275,500,000	R. C....	Lim. Mon..	Amadeus.....	King...	1871	27	Senor Sagasta.
Cochin China	13,500,000	78,695	....	....	.....	Budh...	Abs. Desp.	Tu Duc.....	King...	1847	..	
Brazil	11,780,000	3,231,047	405	2,500	319,513,640	R. C....	Lim. Mon..	Pedro II.....	Emp...	1831	47	M. F. Correa.
Persia	11,000,000	648,000	....	....	None.	Mohm..	Abs. Desp.	Nasser ed Deen....	Shah...	1848	52	Prince Seltenet.
Morocco	8,500,000	250,000	....	....	.....	Mohm..	Abs. Desp.	Sidi Mohammed...	Emir...	1859	..	
Portugal and Colonies	8,232,541	562,451	600	3,053	314,613,085	R. C....	Lim. Mon..	Louis I.....	King...	1861	34	Antonio M. de Mello.
Mexico	8,218,000	846,615	250	700	.....	R. C....	Republic...	Benito Juarez.....	Presid't	1858	70	Senor Ignacio Mariscal.
Siam	6,300,000	250,000	....	....	.....	Budh...	Abs. Desp.	Fa Chulu Long Korn	King...	1868	20	Chow Surawongsi.
Sweden and Norway	5,865,053	250,555	1,208	13,047	42,812,300	Protest.	Lim. Mon..	Charles XV.....	King...	1859	44	Count B. Platen.
Egypt†	5,800,000	175,800	220	7,312	140,381,310	Mohm..	Abs. Mon..	Ismail Pasha.....	Khe've.	1863	56	Nubar Pasha.
Belgium	5,034,742	11,267	2,357	7,970	142,782,440	R. C....	Lim. Mon..	Leopold II.....	King...	1865	37	M. de Theux.
Afghanistan	5,000,000	225 000	....	....	.....	Mohm..	Abs. Desp.	Shere Ali.....	Shah...	1846	..	
Madagascar	5,000,000	225.000	....	....	.....	Mohm..	Abs. Desp.	Ranovolo II.....	Queen..	1868	..	
Bavaria*	4,824,421	29,637	1,624	7,224	171,998,750	R. C....	Lim. Mon..	Louis II.....	King...	1864	27	Count Hegnenberg Dux.
Abyssinia	4,000,000	200 000	....	....	.....	Cop. C..	Abs. Desp.	.....	Emp...	....	..	
Roumania†	3,864,848	46,000	....	2,635	17,011,520	G. C....	Lim. Mon..	Charles.....	Hosp'ar	1866	32	Lascar Catargi.
Peru	2,865,000	558,000	....	....	63,025,500	R. C....	Republic...	José Balta.....	Presid't	1868	..	José J. Loaiza.
Colombia	2,800,000	333,000	....	....	44,000,000	R. C....	Republic...	Eustorgia Salgar...	Presid't	1870	..	F. Zapata.
Switzerland	2,510,494	15,991	897	6,174	32,162,440	R. C....	Republic...	Emil Welti.....	Presid't	1871	..	Andeph Brunner.
Muscat	2,500 000	176,000	....	....	.....	Mohm..	Abs. Mon..	Azan bin Ghes.....	Imaum.	1868	..	
Saxony*	2,423,401	6,777	....	....	63,468,380	R. C....	Lim. Mon..	John I.....	King...	1854	71	Baron R. von Friessen.
Chili	2,084,960	139,335	336	....	34,574,635	R. C....	Republic...	F. Errazuriz.....	Presid't	1871	..	B. Prats.
Bolivia	1,987,352	374,480	....	....	7,500,000	R. C....	Republic...	A. Morales.....	Presid't	1871	..	C. Corral.
Denmark and Colonies	1,862,024	434,991	401	2,899	71,507,360	Protest.	Lim. Mon..	Christian IX.....	King...	1863	64	Baron R. Lehn.
Argentine Republic	1,800 000	1,100,000	500	8,000	56,210,000	R. C....	Republic...	D. F. Sarmiento...	Presid't	1868	63	V. Sarsfield.
Würtemburg*	1,778,396	7,675	378	2,559	65,261,385	Protest.	Lim. Mon..	Charles I.....	King...	1864	49	Baron von Varnbuler.
Venezuela	1,594,433	426,712	....	....	71,900,000	R. C....	Republic...	A. Guzman Blanco.	Presid't	1870	..	A. Guzman.
Baden*	1,434,970	3,838	....	2,661	.....	Protest.	Lim. Mon..	Frederick I.....	G.Duke	1852	46	Rudolf von Freydorf.
Greece	1,457,894	19,950	5	....	41,631,600	G. C....	Lim. Mon..	George I.....	King...	1863	27	M. Zaimis.
Ecuador	1,300,000	300,000	....	....	13,083,600	R. C....	Republic...	Gabriel G. Moreno.	Presid't	1870	..	X. Leon.
Servia†	1,222,000	12,600	....	607	None.	G. C....	Lim. Mon..	M. Obrenovitch IV.	Prince..	1868	..	R. Milojkovitch.
Guatemala	1,180,000	53 000	....	....	2,500,000	R. C....	Republic..	Vincent Cerna.....	Presid't	1869	..	P. de Aycinena.
Hayti	800,000	11,718	....	....	.....	R. C....	Republic...	Nissage Saget.....	Presid't	1870	..	Senator Laporte.
San Salvador	750,000	7,230	....	....	856,750	R. C....	Republic...	Francis Duenas....	Presid't	1868	..	G. Arbizu.
Liberia	620,000	30,000	....	....	.....	Protest.	Republic...	Edward J. Roye...	Presid't	1870	..	John N. Lewis.
Uruguay	450.000	75,000	....	....	13,083,000	R. C....	Republic...	Lorenzo Battle.....	Presid't	1868	60	Herrera y Obes.
Santo Domingo	136,000	18,000	....	....	.....	R. C....	Republic...	Buenventura Baez.	Presid't	1868	..	H. M. Gantier.
Hawaii	67,000	6,000	....	....	182 975	Protest.	Lim. Mon..	Kamehameha V....	King...	1863	44	C. C. Harris.

* Also enumerated in German Empire. † Also enumerated in Ottoman Empire.

Baxter estimates the national debts of the world at $22,000,000,000.

States and Territories.	Area in Square Miles.	Population to Square Mile.	Capitals.	Governors.	Salaries.	Length Terms. Years.	Terms Expire.	Legislatures. Next Sessions Begin.	Representatives in Congress. Present App.	Representatives in Congress. New App. (e)	Time of Next State Election. (d)	Majorities Last Election.
Alabama	50,722	18.16	Montgomery	*Robert B. Lindsay*	$4000	2	Nov., '72	Nov. 18, '72	6	7	Nov. 5, '72	1,771 D
Alaska Territory	577,390	.....	Sitka	E.R.S.Canby, B.-Gen.(a)	....	..			..	..		
Arizona Territory	113,916	.08	Tucson	A. P. K. Safford	2500	4	Mar., '73	Jan. 10, '72	1	1	Nov. 8, '72	970 R
Arkansas	52,198	9.28	Little Rock	Ozro A. Hadley	5000	4	Jan., '73	Jan. 1, '73	3	4	Nov. 5, '72	3,074 R
California	188,981	2.96	Sacramento	Newton Booth	7000	4	Dec., '75	*Dec 1, '73	3	4	Sep. 2, '73	5,061 R
Colorado Territory	104,500	.37	Denver	Edward McCook	2500	4	Mar., '73	Jan. 1, '72	1	1	Sep. 10, '72	1,392 R
Connecticut	4,750	113.10	Hartford&N.Haven	Marshall Jewell	2000	1	May, '72	May 1, '72	4	4	April 1, '72	86 R
Dakota Territory	152,000	.93	Yankton	John A. Burbank	2500	4	Mar., '73	Dec. 2, '72	1	1	Oct.8, '72	927 R
Delaware	2,120	58.90	Dover	*James Ponder*	1333	4	Jan., '75	*Jan. 7, '73	1	1	Nov. 5, '72	2,476 D
Dist.of Columbia T.	60	2195.00	Washington	Henry D. Cooke	3000	4	Mar., '73	April 20, '72	1	1	Nov. 27, '72	4,092 R
Florida	59,248	3.16	Tallahassee	Harrison Reed	5000	4	Jan., '73	Jan. 2, '72	1	1	Nov. 5, '72	629 R
Georgia	58,000	20.41	Atlanta	*James M. Smith*	3000	4	Jan., '73	*Jan. 10, '72	7	9	Nov. 5, '72	26,863 D
Idaho Territory	90,932	.15	Boise City	Thomas W. Bennett	2500	4	Mar., '73	Dec. 2, '72	1	1	May 7, '72	825 D
Illinois	55,410	46.01	Springfield	John M. Palmer	1500	4	Jan., '73	*Jan. 6, '73	14	19	Nov. 5, '72	21,020 R
Indiana	33,809	49.70	Indianapolis	Conrad Baker	3000	4	Jan., '73	*Jan. 9, '73	11	12	Oct. 8, '72	2,568 D
Indian Territory	68,991	.....	Tahlequah		....	..			..	..		
Iowa	55,045	21.65	Des Moines	Cyrus C. Carpenter	2500	2	Jan., '74	*Jan. 8, '72	6	9	Oct. 8, '72	41,254 R
Kansas	81,318	4.47	Topeka	James M. Harvey	2500	2	Jan., '73	Jan. 9, '72	1	3	Nov. 5, '72	20,170 R
Kentucky	37,680	35.05	Frankfort	*Preston H. Leslie*	5000	4	Sep., '75	*Dec. 1, '73	9	10	Aug. 5, '72	36,976 D
Louisiana	41,346	17.58	New-Orleans	Henry C. Warmoth	8000	4	Jan., '73	Jan. 1, '72	5	5	Nov. 5, '72	24,477 R
Maine	35,000	17.91	Augusta	Sidney Perham	2500	1	Jan., '73	Jan. 3, '72	5	5	Sep. 9, '72	10,931 R
Maryland	11,124	70.90	Annapolis	*W. Pinkney Whyte*	4500	4	Jan., '76	*Jan. 3, '72	5	6	Nov. 5, '72	15,108 D
Massachusetts	7,800	186.83	Boston	William B. Washburn	5000	1	Jan., '73	Jan. 3, '72	10	11	Nov. 5, '72	13,465 R
Michigan	56,451	20.97	Lansing	Henry P. Baldwin	1500	2	Jan., '73	*Jan. 1, '73	6	9	Nov. 5, '72	16,179 R
Minnesota	83,531	5.26	St. Paul	Horace Austin	3000	2	Jan., '74	Jan. 2, '72	2	3	Nov. 5, '72	14,988 R
Mississippi	47,156	17.55	Jackson	Ridgley C. Powers	3000	4	Jan., '74	Jan. 2, '72	5	6	Nov. 5, '72	38,089 R
Missouri	65,350	27.86	Jefferson City	B. Gratz Brown	2500	2	Jan., '73	*Nov. 3, '73	9	13	Nov. 5, '72	41,038 L
Montana Territory	143,776	.14	Virginia City	Benjamin F. Potts	2500	4	Mar., '73	Dec. 2, '72	1	1	Aug. 5, '72	413 R
Nebraska	75,995	1.61	Lincoln	William H. James	1000	2	Jan., '73	*Jan. 5, '72	1	1	Oct. 8, '72	2,478 R
Nevada	81,539	.52	Carson City	*L. R. Bradley*	6000	2	Jan., '73	*Jan. 6, '73	1	1	Nov. 5, '72	1,052 D
New-Hampshire	9,280	34.28	Concord	*James A. Weston*	1000	1	June, '72	June 5, '72	3	2	Mar. 12, '72	(g)807 D
New-Jersey	8,320	108.90	Trenton	*Joel Parker*	5000	3	Jan., '74	Jan. 9, '72	5	7	Nov. 5, '72	6,007 D
New-Mexico Ter.	121,201	.75	Santa Fé	Marsh Giddings	2500	4	Mar., '73	*Dec. 1, '73	1	1	Sep. 1, '73	153 R
New-York	47,000	93.25	Albany	*John T. Hoffman*	4000	2	Jan., '73	Jan. 2, '72	31	32	Nov. 5, '72	18,907 R
North-Carolina	50,704	21.12	Raleigh	Tod R. Caldwell	5000	4	Jan., '73	Nov. 18, '72	7	8	Aug. 1, '72	4,241 D
Ohio	39,964	66.69	Columbus	Edward F. Noyes	4000	2	Jan., '74	*Jan. 1, '72	19	20	Oct. 8, '72	9,245 R
Oregon	95,274	.95	Salem	*Lafayette F. Grover*	1500	4	Sep., '74	*Sep. 9, '72	1	1	June 3, '72	631 D
Pennsylvania	46,000	76.56	Harrisburg	John W. Geary	5000	3	Jan., '73	Jan. 2, '72	24	26	Oct. 8, '72	14,490 R
Rhode Island	1,306	166.40	Newport and Prov.	Seth Padelford	1000	1	May, '72	Jan. 2, '72	2	2	May 1, '72	3,248 R
South-Carolina	34,000	20.75	Columbia	Robert K. Scott	3500	2	Nov., '73	Nov. 28, '72	4	6	Oct. 16, '72	33,534 R
Tennessee	45,600	27.59	Nashville	*John C. Brown*	3000	4	Oct., '75	*Jan. 1, '72	8	9	Nov. 5, '72	37,479 D
Texas	274,356	2.98	Austin	Edmund J. Davis	5000	4	Jan., '74	Jan. 9, '72	4	6	(f)N'v.30'72	22,084 D
Utah Territory	88,056	.98	Salt Lake City	George L. Woods	2500	4	Mar., '73	*Jan. 8, '72	1	1	Aug. 5, '72	20,212 M
Vermont	10,212	32.36	Montpelier	John W. Stewart	1000	1	Oct., '72	*Oct. 2, '72	3	2	Sep. 3, '72	21,305 R
Virginia	38,352	31.04	Richmond	Gilbert C. Walker	5000	4	Jan., '74	Dec. 2, '72	8	9	Nov. 5, '72	18,317 C
Washington Ter.	69,994	.34	Olympia	James F. Legatt	3000	4	Mar., '73	*Oct. 1, '73	1	1	June 3, '72	735 R
West-Virginia	23,000	19.21	Wheeling	*John J. Jacob*	2000	3	Mar., '74	Jan. 16, '72	3	3	Oct. 24, '72	2,123 D
Wisconsin	53,924	19.55	Madison	Cadwalader C. Washburn	5000	2	Jan., '74	Jan. 3, '72	6	8	Nov. 5, '72	9,382 R
Wyoming Ter.	88,000	.10	Cheyenne	John A. Campbell	3000	4	Mar., '73	*Nov. 4, '73	1	1	Sept. 3, '72	227 R

Democrats in *italics*. Republicans in Roman. Conservatives in Small Caps. Governors of Territories are appointed by the President. Territories are represented in Congress by Delegates. * Legislature meets once in two years. (a) Commanding the military department of Columbia. (c) Based on the bill passed by the House of Representatives, Dec. 14th, 1871. (d) All the States will vote for President, Nov. 5th, 1872. (f) For four days, beginning Nov. 30th. (g) Plurality.

State and Territorial Statistics.

States and Territories.	Assessed Valuation, 1860.	Assessed Valuation, 1870.	Internal Revenue Collections, 1871.	State Debts, 1860.	State Debts, 1866.	State Debts, 1871. (a.)	Miles of Railro'd, 1861.	Miles of Railro'd, 1871.	National Banks. Number.	National Banks. Capital.	Nat. Banks. Circulation Issued.
Alabama	$432,198,762	$230,000,000	$365,758	$5,048,000	$6,304,972	$8,761,967	743	1,429	8	$9,162,275	$884,100
Arizona Territory	.....	1,285,295	16,889	.....	.....	.....	...	....	..	.....	.....
Arkansas	180,211,330	120.000,000	130,524	3.092,622	3.252,401	15,000,000	38	256	2	200,000	192,500
California	139,654,667	269,644,088	3.606,921	3,885,000	4.974.954	4,122,500	23	925	.	.....	.....
Colorado Territory	.....	17,022,686	69,993	.....	.....	.....	..	368	4	400,000	383.490
Connecticut	341,256,967	322,553 488	1,426.870	50,000	10,000,000	5,804,610	630	742	81	25,656,820	20,443,410
Dakota Territory	.....	2,814,629	7,130	.....	.....	.....	...	...	..	.....	.....
Delaware	39,929,685	64,787.223	444.018	*Nil.*	750,000	1,500,000	127	224	11	1,528,185	1.477.875
District of Columbia	41,084,945	74.271,693	267,809	.....	.....	7,429,658	3	3	3	1,350,000	1,471,800
Florida	68,929,685	31,167.464	121.030	383,000	638,863	747.367	402	446	.	.....	.....
Georgia	618,232,387	202,563.557	736.944	2,670,750	5,706,500	19,393.500	1,420	1,845	10	2,384,400	2,041,300
Idaho Territory	.....	5,292,145	53,010	.....	.....	.....	...	...	..	.....	.....
Illinois	389,207,372	764,787,000	15,119,609	10,179.267	8.638,252	1,880,000	2,917	4.823	115	17,128,000	15,245,550
Indiana	411,042.424	663,455,044	4,798.468	10,286,855	7,868,475	3,882.715	2,175	3,177	75	15,032,000	14.095.465
Iowa	205,166 985	308,098,165	1,081.841	322.296	622,296	300,000	702	2.683	60	4.997.750	5.146.875
Kansas	22,518,232	99,259,120	236,766	*Nil.*	660,806	1,336,475	...	1,501	12	850,000	741,800
Kentucky	528,212,693	423,776,099	6.514,140	5.479.244	5,238,692	1,068 394	549	1,017	29	6.168.240	5,350,510
Louisiana	435,787,265	250,588,510	1,912,755	10,023.903	13.357.999	17,721,300	335	479	6	3.500,000	2,813,020
Maine	154,380,388	202,990,319	412,096	1,037,787	5,803.381	7,227,900	472	786	61	9,125,000	8,414,346
Maryland	297,135.218	423,834,918	3,703,854	14,082,975	3,549.796	13.317,475	383	668	32	13,590.202	10.789,210
Massachusetts	777,157.816	1,341,169,403	6,801 074	7,175,978	25.555,747	26,318.348	1,264	1,480	207	88.072.000	68,238,960
Michigan	163,533,005	292,908,809	2,639,670	3.473.432	5.708.344	2.355,292	810	1,638	61	7,263,800	5.909,210
Minnesota	32,018,773	84,160,368	252,382	2,525,000	2,625,000	2,625,000	...	1,072	23	2,432,025	2,325,500
Mississippi	509.472 912	154,633,527	238,257	.....	.....	.....	862	990	..	.....	.....
Missouri	266,985,851	552,728,032	5,095,075	23,923,000	24,145,928	17,866,000	838	2,000	30	8,895,300	6,191,750
Montana Territory	.....	12,321,350	82,104	.....	.....	.....	...	....	1	100,000	90,000
Nebraska	7,426,949	55.719,432	224 368	.....	.....	219,500	...	588	5	650,000	581,100
Nevada	.....	26,784,412	103,034	.....	.....	500 000	...	593	1	250,000	146,200
New-Hampshire	123,810,089	128,468.539	396,920	82,148	4.166,818	2 387,561	661	730	42	4,889,000	4 835,845
New-Jersey	296,682,492	624,868,971	2,458 600	95,000	3.395,200	2,896,200	587	1,125	57	12,580,350	11,422,575
New-Mexico Territory	20,838,780	17,784.014	34,811	.....	.....	.....	...	....	1	150,000	135,000
New-York	1,390,464.638	1,949,070.379	28,870,402	34,182.975	51,753,082	38,121,606	2,700	3,928	291	113,140,741	83,960,388
North-Carolina	292,297,602	132,096.391	1,362,268	9,129 505	11,433.000	34 887,464	937	1,178	9	1,560,000	1,385,300
Ohio	959,867,101	1,512.437,886	15,149,489	17,223.153	15,351.018	9 732,077	2,947	3.538	130	24,349.700	22,347,655
Oregon	19,024,915	31,798,510	156 547	55.372	218,574	290,527	...	159	1	250.000	136,000
Pennsylvania	719,253.335	1,171,557,009	12,535,521	37,819,126	35.622,052	31.107.168	2,802	4,656	198	51,780,240	46,537,610
Rhode Island	125,104 305	213,880.492	672,493	*Nil.*	3.626,500	2.736,500	108	136	62	20.364,800	15,081,565
South-Carolina	489,319,128	174,409.491	259.719	3.691,574	5,205,227	15 806,908	973	1,139	7	1 895 470	1.245.340
Tennessee	382,495,200	313,746,771	874.221	16,643,666	25.277,347	41,863,406	1,253	1,492	19	2,817,300	2,656,170
Texas	267,792.334	200,000,000	350 680	*Nil.*	*Nil.*	508,041	392	711	5	625 000	648,300
Utah Territory	4,158,020	13,109.930	39,995	.....	.....	.....	...	364	1	250,000	176 520
Vermont	84,758,619	93.204.647	279,332	*Nil.*	1,567.500	412,000	562	614	41	7.910,017	7 101,350
Virginia } West-Virginia	657,021,336	356,244.825 / 124,555.412	5,319,272 627.320	33,248,141	45,119,741	47,090,866	1,379	1,485	23	3.870,000	3.481,880
Washington Territory	4.394.735	10,187,816	36,753	.....(b.)	.....	.....	301	387	17	2,621,000	2,452,540
Wisconsin	156,226,169	333.447,568	1,977,703	100,000	2,282,191	*Nil.*	933	1,525	41	3,400 000	3 539,650
Wyoming Territory	.....	5.516,748	10,845	.....	.....	.....	...	492	1	75,000	27,000
Total	$12,055,053,118	$14.334.343.475	$127,873,109*	$255.939,769	$340,124,966	$387,318.925	31,286	53.399	1.784	$462.518.601	$380.609.879

* The aggregate Internal Revenue receipts from all sources, including from passports, salaries of United States officials, and adhesive stamps, not enumerated in the returns by States, was $144,011,176. (a) The figures given here are from the official statements. For the *real* debts of the Southern States, see article entitled "Carpet-bag Financiering." (b) West-Virginia has contracted no debt, but has agreed to assume an equitable proportion of that of Virginia existing at the time the separation took place.

United States Census Statistics.

States and Territories	Total Population, 1870.	Native Born.	German Born.	Irish Born.	English Born.	Scandinavian Born.*	Total, Foreign Born.	Whites.	Negroes.	Indians.	Asiatics.	Total Population, 1860.
Alabama	996992	987030	2482	3893	1041	206	9962	521384	475510	98	....	964201
Arkansas	484471	479445	1563	1428	526	209	5026	362115	122169	89	98	435450
California	560247	350416	29701	54421	17699	4781	209831	499424	4272	7241	49310	379994
Connecticut	537454	423815	12413	70630	13001	511	113639	527549	9668	235	2	460147
Delaware	125015	115879	1142	5907	1421	17	9136	102221	22794	....	..	112216
Florida	187748	182781	597	737	399	87	4967	96057	91689	2	..	140424
Georgia	1184109	1172982	2761	5093	1088	91	11127	638926	545142	40	1	1057286
Illinois	2539891	2024693	203758	120162	53871	45579	515198	2511096	28762	32	1	1711951
Indiana	1680637	1539103	78000	28698	9945	2618	141474	1655837	24560	240	..	1350428
Iowa	1191702	987735	66162	40124	16660	31179	204057	1185979	5762	48	3	674913
Kansas	361399	316007	12775	10940	6161	6215	48392	346377	17108	914	..	107206
Kentucky	1321011	1257613	30318	21612	4173	181	63398	1098692	222210	108	1	1155684
Louisiana	726915	665088	18933	17068	2811	725	61827	362065	364210	569	71	708002
Maine	626915	578034	508	15745	3650	251	48881	624809	1606	499	1	628279
Maryland	780894	697482	47015	23030	4855	225	83412	605497	175391	4	2	687049
Massachus'ts	1457351	1104032	13072	216120	34099	1955	353319	1443156	13947	151	97	1231066
Michigan	1184059	916049	64143	42013	35051	5276	268010	1167282	11049	4926	2	749113
Minnesota	439706	279009	41364	21746	5670	58837	160697	438257	759	690	..	172023
Mississippi	827922	816731	2960	3359	1083	1241	11191	382896	444201	809	16	791305
Missouri	1721295	1499028	113618	54983	14314	3264	222267	1603146	118071	75	3	1182012
Nebraska	122993	92245	10954	4999	3603	5987	30748	122117	789	87	..	28841
Nevada	42491	23690	2181	5035	2549	505	18801	38959	357	23	3152	6857
N. Hampsh'e	318300	288689	436	12190	2679	108	29611	317697	580	23	..	326073
New-Jersey	906096	717153	54001	86784	26614	1154	188943	875407	30658	16	15	672035
New-York	4382759	3244406	316902	528806	110071	8198	1138353	4330210	52081	439	29	3880735
N. Carolina	1071361	1068332	904	677	490	51	3029	678470	391650	1241	..	992622
Ohio	2665260	2292767	182897	82674	36561	600	372493	2601946	63213	100	1	2339511
Oregon	90923	79323	1875	1967	1347	368	11600	86929	346	318	3330	52465
Pe'nsylvania	3521791	2976530	160146	235750	69665	2942	545261	3456449	65294	34	14	2906215
Rhode Isla'd	217353	161957	1201	31534	9291	152	55396	212219	4980	154	..	174620
S. Carolina	705906	697532	2754	3262	617	111	8074	289667	415814	124	1	703708
Tennessee	1258520	1239204	4539	8048	2085	474	19316	936119	322331	70	..	1109801
Texas	818579	756168	23985	4031	2037	926	62411	564700	253475	379	25	604215
Vermont	330551	283396	370	14080	1946	138	47155	329613	924	14	..	315098
Virginia	1225163	1211409	4050	5191	1909	70	13754	712089	512841	229	4	1219630
W. Virginia	442014	424923	6232	6832	1811	27	17091	424033	17980	1	..	376688
Wisconsin	1054670	690171	162314	48479	28192	48057	364499	1051351	2113	1266	..	775881
Arizona	9658	3849	379	495	134	33	5809	9581	26	31	20	.....
Colorado	39864	33265	1456	1685	1358	297	6599	39221	456	180	7	34277
Dakota	14181	9366	563	888	248	1674	4815	12887	94	1200	..	4837
Idaho	14999	7114	599	986	540	240	7885	10618	60	47	4274	.....
Montana	20595	12616	1233	1035	692	324	7969	18306	183	157	1949	.....
New-Mexico	91874	86254	582	543	120	26	5620	90393	172	1309	..	93516
Utah	86786	56084	358	502	16073	7360	30702	86044	118	179	445	40273
Washington	23955	18931	615	1047	791	347	5024	22195	207	1319	234	11594
Wyoming	9118	5605	652	1102	556	191	3513	8726	183	66	143	.....
Dis. of Col.	131700	115446	4020	8218	1422	56	16254	88278	43404	15	3	75080
Total	38555983	32989437	1690533	1855779	550924	241685	5566546	33586989	4880009	25731	63254	31443321

Presidents of the United States.

NAME.	Native State.	Born.	Residence.	Inaugurated.	Age at Inauguration.	Years served.	Died.	Age at Death.
George Washington	Va.	1732	Va.	1789	57	8	Mount Vernon....1799	67
John Adams	Mass.	1735	Mass.	1797	62	4	Quincy 1826	91
Thomas Jefferson	Va.	1743	Va.	1801	58	8	Monticello....1826	83
James Madison	Va.	1751	Va.	1809	58	8	Montpelier....1836	85
James Monroe	Va.	1758	Va.	1817	59	8	New-York....1831	73
John Quincy Adams	Mass.	1767	Mass.	1825	58	4	Washington....1848	81
Andrew Jackson	S. C.	1767	Tenn.	1829	62	8	Hermitage....1845	78
Martin Van Buren	N. Y.	1782	N. Y.	1837	55	4	Kinderhook....1862	80
W. Henry Harrison	Va.	1773	Ohio.	1841	68	1 mo.	Washington....1841	68
John Tyler	Va.	1790	Va.	1841	51	4	Richmond....1862	72
James K. Polk	N. C.	1795	Tenn.	1845	50	4	Nashville....1849	54
Zachary Taylor	Va.	1784	La.	1849	65	1	Washington....1850	66
Millard Fillmore	N. Y.	1800	N. Y.	1850	50	3	....	..
Franklin Pierce	N. H.	1804	N. H.	1853	49	4	Concord 1869	65
James Buchanan	Pa.	1791	Pa.	1857	66	4	Wheatland....1868	77
Abraham Lincoln	Ky.	1809	Ill.	1861	52	4	Washington....1865	56
Andrew Johnson	N. C.	1808	Tenn.	1865	57	4	....	.
Ulysses S. Grant	Ohio.	1822	Ill.	1869	47	.	....	..

* Natives of Sweden, 94,447 ; Norway, 112,116 ; and Denmark, 24,574.

Population of Principal Cities.

	1870	1860
New-York City	942292	813669
Philadelphia, Pa.	674022	565529
Brooklyn, N. Y.	396300	266661
St. Louis, Mo.	310864	212418
Chicago, Ill.	298977	109260
Baltimore, Md.	267354	212418
Boston, Mass.	250526	177841
Cincinnati, Ohio	216239	161044
New-Orleans, La.	191418	168675
San Francisco, Cal.	149473	56802
Buffalo, N. Y.	117714	81129
Washington, D. C.	109199	61122
Newark, N. J.	105059	71941
Louisville, Ky.	100753	68033
Cleveland, Ohio	92829	43417
Pittsburg, Pa.	86076	49217
Jersey City, N. J.	82546	20226
Detroit, Mich.	79577	45619
Milwaukee, Wis.	71440	45246
Albany, N. Y.	69422	62367
Providence, R. I.	68904	50666
Rochester, N. Y.	62386	48204
Alleghany City, Pa.	53180	28702
Richmond, Va.	51038	37910
New-Haven, Ct.	50840	39267
Charleston, S. C.	48956	40522
Indianapolis, Ind.	48244	18611
Troy, N. Y.	46465	39235
Syracuse, N. Y.	43051	28119
Worcester, Mass.	41105	24960
Lowell, Mass.	40928	36827
Memphis, Tenn.	40226	22623
Cambridge, Mass.	39634	26060
Hartford, Ct.	37180	29152
Scranton, Pa.	35092	9223
Reading, Pa.	33932	23162
Paterson, N. J.	33579	19586
Kansas City, Mo.	32260	4418
Mobile, Ala.	32034	29258
Portland, Me.	31413	36341
Toledo, Ohio	31584	13768
Columbus, Ohio	31274	18554
Wilmington, Del.	30841	21258
Dayton, Ohio	30473	20081
Lawrence, Mass.	28921	17639
Utica, N. Y.	28804	22529
Charlestown, Mass.	28323	25065
Lynn, Mass.	28236	19083
Savannah, Ga.	28235	22295
Fall River, Mass.	26766	14026
Springfield, Mass.	26703	15199
Nashville, Tenn.	25865	16988
Covington, Ky.	24505	16471
Salem, Mass.	24117	22252
Quincy, Ill.	24052	13718
Manchester, N. H.	23536	2107
Harrisburg, Pa.	23109	13405
Peoria, Ill.	22849	14045
Trenton, N. J.	22874	14423
Evansville, Ind.	21830	11484
Atlanta, Ga.	21789	....
New-Bedford, Mass.	21320	22300
Oswego, N. Y.	20910	16816
Elizabeth, N. J.	20832	11567
Hoboken, N. J.	20297	9662
Lancaster, Pa.	20223	17630
Poughkeepsie, N. Y.	20080	14726
Camden, N. J.	20045	14358
Davenport, Iowa	20038	11267
St. Paul, Minn.	20030	10401
Erie, Pa.	19646	9419
St. Joseph, Mo.	19565	....
Wheeling, W. Va.	19280	14183
Norfolk, Va.	19229	14609
Bridgeport, Ct.	18969	13999
Petersburg, Va.	18950	18266
Taunton, Mass.	18629	15376
Chelsea, Mass.	18547	13395
Dubuque, Iowa	18435	13000
Bangor, Me.	18289	16407
Lawrenworth, Kan.	17873	7429
Fort Wayne, Ind.	17718	9000
Springfield, Ill.	17365	....
Auburn, N. Y.	17225	10986
Newburg, N. Y.	17014	15196
Norwich, Ct.	16653	14048
Grand Rapids, Mich.	16507	....
Sacramento, Cal.	16283	13785
Terre Haute, Ind.	16106	8591
Williamsport, Pa.	16030	....
Omaha, Neb.	16003	1883
Elmira, N. Y.	15863	....
Lockport, N. Y.	15458	13523
New-Albany, Ind.	15366	12647
Augusta, Ga.	15389	12493
Cohoes, N. Y.	15357	....
New-Brunswick, N. J.	15058	....
Burlington, Iowa	14930	6706
Lexington, Ky.	14801	9321
Bloomington, Ill.	14590	....
Burlington, Vt.	14387	7713
Newport, Ky.	14087	....
Allentown, Pa.	13884	....
Galveston, Texas	13818	7307
Lewiston, Me.	13600	....
La Fayette, Ind.	13576	....
Alexandria, Va.	13570	12652
Wilmington, N. C.	13446	9552
Haverhill, Mass.	13092	....
Minneapolis, Minn.	13066	....
Sandusky, Ohio	13000	....
Binghamton, N. Y.	12892	....
Salt Lake City, Utah	12854	....
Keokuk, Iowa	12766	8136
Fond du Lac, Wis.	12754	....
Oshkosh, Wis.	12663	....
Springfield, Ohio	12652	....
Newburyport, Mass.	12595	13401
Newport, R. I.	12521	12508
Vicksburg, Miss.	12443	4591
Lockport, N. Y.	12426	....
Little Rock, Ark.	12380	5000
San Antonio, Texas	12256	....
Concord, N. H.	12241	10896
Des Moines, Iowa	12035	3965
Jackson Mich.	11447	4000
Georgetown, D. C.	11384	....
East-Saginaw, Mich.	11350	....
Aurora, Ill.	11162	....
Hamilton, Ohio	11081	....
Rockford, Ill.	11049	....
Schenectady, N. Y.	11026	9589
York, Pa.	11003	....
Rome, N. Y.	11000	....
Waterbury, Ct.	10826	10004
Macon, Ga.	10810	....
Altoona, Pa.	10610	....
Montgomery, Ala.	10588	....
Nashua, N. H.	10543	10065
Biddeford, Me.	10282	....
Galesburg, Ill.	10158	....
Hannibal, Mo.	10125	....
Ogdensburg, N. Y.	10076	8000
Stockton, Cal.	10066	....

The Treaty of Washington.

THE treaty between the United States and Great Britain, to settle the differences that have arisen on account of the Alabama claims, the fisheries, the navigation of the River St. Lawrence, and the boundaries between the United States and the British North-American Possessions, was concluded May 8, 1871. Ratifications were exchanged June 17, 1871. The treaty was proclaimed July 4, 1871. The following were the members of the

JOINT HIGH COMMISSION:

On the part of the United States: Hamilton Fish, Secretary of State; Robert C. Schenck, Envoy Extraordinary and Minister Plenipotentiary to Great Britain; Samuel Nelson, Associate Justice of the Supreme Court of the United States; Ebenezer R. Hoar, and George H. Williams.

On the part of Great Britain: Right Hon. Earl de Gray and Earl of Ripon, Lord President of Her Majesty's Privy Council; Right Hon. Sir Stafford H. Northcote, Bart., M.P.; Sir Edward Thornton, K.C.B., Her Majesty's Envoy Extraordinary and Minister Plenipotentiary to the United States; Sir John A. MacDonald, K.C.B., Minister of Justice in the Dominion of Canada, and Professor Mountague Bernard, of the University of Oxford.

TRIBUNAL OF ARBITRATION.

The treaty provided that all claims growing out of the acts of certain vessels, and generically known as the "Alabama claims," should be referred to a tribunal of arbitration, to be composed of five arbitrators, to be appointed by the Presidents of the United States and Switzerland, the Queen of Great Britain, the Emperor of Brazil, and the King of Italy, and to meet at Geneva, in Switzerland. All questions, including the final award, are to be decided by a majority of all the arbitrators. In case the tribunal does not award a sum in gross in settlement of the Alabama claims, a board of three assessors, appointed one by the President of the United States, one by the Queen of Great Britain, and one by the King of Italy, shall sit in Washington, New-York, or Boston, to determine what individual claims are valid. The following are the arbitrators and agents appointed under articles 1 and 2 of the treaty:

On the part of the United States: Charles Francis Adams.

On the part of Great Britain: Right Hon. Sir Alexander J. E. Cockburn, Bart., Lord Chief-Justice of England.

On the part of the King of Italy: Senator Count Sclopis.

On the part of the Emperor of Brazil: Baron de Itajuba.

On the part of Switzerland: Jacob Stampfli.

Agent to represent the United States: J. C. Bancroft Davis.

Agent to represent Great Britain: Lord Tenterden.

Counsel on the part of the United States: William M. Evarts, Benjamin R. Curtis, and Morrison R. Waite.

COMMISSION OF CLAIMS.

The treaty also provided that all claims, other than those growing out of the depredations of the Alabama, etc., against either government, should be referred to three commissioners, to be appointed one by the President of the United States, one by the Queen of Great Britain, and one by the powers conjointly, the commissioners to meet at Washington. The following are the members of the commission:

On the part of the United States: James Somerville Frazier.

On the part of Great Britain: Right Hon. Russell Gurney, M.P., Recorder of London.

Appointed by the United States and Great Britain conjointly: Count Louis Corti, Envoy Extraordinary and Minister Plenipotentiary from Italy to the United States, presiding commissioner.

Solicitor for the United States: Robert S. Hale.

Solicitor for Great Britain: Honorable Henry Howard.

COMMISSION OF THE FISHERIES.

Commissioners are to be appointed, one by the President of the United States, one by the Queen of Great Britain, and one by the powers conjointly, to meet in Halifax, Nova Scotia, and determine what sum in gross, if any, the government of the United States shall pay to the government of Great Britain for the privileges accorded to the citizens of the United States, of fishing on the coasts of British North-America.

BOUNDARY ARBITRATION.

His Majesty, the Emperor of Germany, was agreed upon as arbitrator in the dispute between the United States and Great Britain, in reference to the boundary line near Vancouver's Island, his award to be considered final and conclusive. The President, in his annual message of Dec. 4, 1871, announced that His Majesty had accepted the trust.

The Presidential Election.

THE Presidential election will take place on Tuesday, November 5th, 1872. The constitution prescribes that each State shall appoint, in such manner as the Legislature thereof may direct, a number of electors equal to the whole number of senators and representatives to which the State may be entitled in Congress; but no senator or representative or person holding an office of trust or profit under the United States shall be an elector. In all the States, except Florida, the laws thereof direct that the people shall choose the electors. In Florida, the electors are chosen by the Legislature. The constitution requires that the day when electors are chosen shall be the same throughout the United States. "The electors shall meet in their respective States and vote by ballot for President and Vice-President, one of whom, at least, shall not be an inhabitant of the same State with themselves. They shall name in their ballots the person voted for as President, and in distinct ballots the person voted for as Vice-President; and they shall make distinct lists of all persons voted for as President, and of all persons voted for as Vice-President, and of the number of votes for each; which lists they shall sign and certify, and transmit sealed to the seat of the government of the United States, directed to the president of the Senate. The president of the Senate shall, in the presence of the Senate and House of Representatives, open all the certificates, and the votes shall then be counted. The person having the greatest number of votes for President shall be the President, if such number be a majority of the whole number of electors appointed; and if no person have such majority, then from the persons having the highest numbers, not exceeding three, on the list of those voted for as President, the House of Representatives shall choose immediately, by ballot, the President. But, in choosing the President, the votes shall be taken by States, the representation from each State having one vote; a quorum for this purpose shall consist of a member or members from two thirds of the States, and a majority of all the States shall be necessary to a choice. And if the House of Representatives shall not choose a President whenever the right of choice shall devolve upon them, before the fourth day of March next following, then the Vice-President shall act as President, as in the case of the death or other constitutional disability of the President. The person having the greatest number of votes as Vice-President shall be the Vice-President, if such number be a majority of the whole number of electors appointed; and if no person have a majority, then from the two highest numbers on the list, the Senate shall choose the Vice-President. A quorum for the purpose shall consist of two thirds of the whole number of senators, and a majority of the whole number shall be necessary to a choice." "No person except a natural born citizen, or a citizen of the United States at the time of the adoption of this constitution, shall be eligible to the office of President; neither shall any person be eligible to that office who shall not have attained to the age of thirty-five years." The qualifications for Vice-President are the same.

The number of electors to which each State is entitled on the basis of the apportionment bill, passed by the House of Representatives December 14, 1871, is as follows: Maine, 7; New-Hampshire, 4; Vermont, 4; Massachusetts, 13; Rhode Island, 4; Connecticut, 6; New-York, 34; New-Jersey, 9; Pennsylvania, 28; Delaware, 3; Maryland, 8; Virginia, 11; North-Carolina, 10; South-Carolina, 8; Georgia, 11; Alabama, 9; Mississippi, 8; Louisiana, 7; Ohio, 22; Kentucky, 12; Tennessee, 11; Indiana, 14; Illinois, 21; Missouri, 15; Arkansas, 6; Michigan, 11; Florida, 3; Texas, 8; Iowa, 11; Wisconsin, 10; California, 6; Minnesota, 5; Oregon, 3; Kansas, 5; West-Virginia, 5; Nevada, 3; Nebraska, 3—total electoral vote, 320; necessary to a choice, 161. The bill had not passed the Senate when the ALMANAC went to press.

Democratic National and State Committees.

DEMOCRATIC NATIONAL EXECUTIVE COMMITTEE.

Appointed by the Democratic National Convention in New-York, July 9, 1868.

Chairman.....AUGUST BELMONT, of New-York.
Alabama.....John Forsyth.....Mobile.
Arkansas.....John M. Harrell...Little Rock.
California.....John Bigler.....Sacramento.
Connecticut....W. M. Converse...Franklin.
Delaware.....James Ponder.....Milton.
Florida.....C. E. Dyke.....Tallahassee.
Georgia.....A. H. Colquitt....Albany.
Illinois.....Wilber F. Storey..Chicago.
Indiana .....Wm. E. Niblack...Vincennes.
Iowa.....Daniel Finch.....Des Moines.
Kansas.....Isaac E. Eatou....Leavenworth.
Kentucky.....T. C. McCreery...Owensboro.
Louisiana.....James McCloskey.New-Orleans.
Maine.....S. R. Lyman.....Portland.
Maryland.....Odin Bowie.....Prince George
Massachusetts..Fredk. O. Prince..Boston.
Michigan.....William A. Moore.Detroit.
Minnesota.....Charles W. Nash..St. Paul.
Mississippi.....Charles E.Hooker.Jackson.
Missouri.....Charles A. Mantz.St. Louis.
Nebraska.....G. L. Miller.....Omaha.
Nevada.....J. W. McCorkle...Virginia City.
New-Hamps'ire.Harry Bingham...Littleton.
New-Jersey.....John McGregor...Newark.
North-Carolina.Thomas Bragg,...Raleigh.
Ohio.....J. G. Thompson...Columbus.
Oregon.....J. C. Hawthorn....Portland.
Pennsylvania...Isaac Heister.....Lancaster.
Rhode Island...Gideon Bradford..Providence.
South-Carolina.C. H. Simonton...Charleston.
Tennessee.....John W. Leftwick.Memphis.
Texas.....John Hancock.....Austin.
Vermont.....H. B. Smith.....Milton.
Virginia.....John Goode.....Norfolk.
West-Virginia..John Hall.....P't Pleasant.
Wisconsin.....Fred. W. Horn....Cedarburg.

DEMOCRATIC NATIONAL RESIDENT EXECUTIVE COMMITTEE.

(Washington, D. C.)

Appointed by the first caucus of the Democratic members of each Congress.

Chairman.....S. J. RANDALL, Philadelphia, Pa.
Secretary.....N. L. Jeffries, Washington, D. C.
Recording Sec.D. R. Brennan, Washington, D. C.
Charles A. Eldridge.....Fond du Lac, Wis.
Thomas Swann.....Baltimore, Md.
R. T. Merrick.....Washington, D. C.
Henry W. Slocum.....Brooklyn, N. Y.
William E. Niblack.....Vincennes, Ind.
P. B. M. Young.....Cartersville, Ga.
T. M. Smith.....Washington, D. C.

DEMOCRATIC CONGRESSIONAL COMMITTEE.

Appointed by a caucus of the Democratic members of Congress.

Chairman.EUGENE CASSERLY, San Francisco, C.
John P. Stockton. .....Princeton, N. J.
William H. Barnum.....Lime Rock, Ct.
Henry W. Slocum.....Brooklyn, N. Y.
Samuel J. Randall.....Philadelphia, Pa.
Benjamin T. Biggs.....Summit Bridge, Del.
Stevenson Archer.....Belair, Md.
John Critcher.....Oak Grove, Va.
F. E. Shober.....Salisbury, N. C.
P. Van Trump..... Triadelphia, Ohio.
Michael C. Kerr.....New-Albany, Ind.
S. S. Marshall.....McLeonsboro, Ill.
Boyd Winchester.....Louisville, Ky.
Samuel N. Bell.....Manchester, N. H.
Moses K. Armstrong....Yankton, Dakota.
Erastus Wells ..... St. Louis, Mo.
Charles A. Eldridge.....Fond du Lac, Wis.
James H. Slater.....Le Grand, Oregon.
P. B. M. Young.....Cartersville, Ga.
Isaac G. McKissick.....Columbia, S. C.
John G. Davis... .....Piedmont, W. V.
W. C. Whitthorne.....Columbia, Tenn.
J. G. Sutherland.....Saginaw, Mich.
Silas L. Niblack.....Tallahassee, Fla.
Charles W. Kendall.....Hamilton, Nevada.
Samuel A. Merritt.....Idaho City, Idaho.
Peter M. Dox.....Huntsville, Ala.

DEMOCRATIC STATE COMMITTEES.

Appointed by the last Democratic State (or Territorial) Conventions.

ALABAMA.

Democratic Central Committee.—Thomas H. Watts, Thomas J. Judge, George Goldthwaite, and P. T. Sayre, Montgomery.

ARIZONA.

Democratic Executive Committee.—Chairman, J. H. Marion, Prescott.

ARKANSAS.

Democratic Central Executive Committee.—Chairman, Gordon N. Peay, Little Rock; Secretary, Thomas C. Peek, Little Rock.

CALIFORNIA.

Democratic State Central Committee.—President, J. W. Mandeville, Tuolumne; Secretary, James Roberts, Jr., Sacramento; Corresponding Secretary, Paul Shirley, Sacramento.
Executive Committee.—Chairman, J.W. Mandeville, Tuolumne.

COLORADO.

Democratic Territorial Central Committee.—Chairman, Harley B. Morse; Secretary, D. D. Belden, Denver.

CONNECTICUT.

Democratic State Committee.—Chairman, Alfred E. Burr, Hartford.

DAKOTA.

Democratic Central Committee.—Chairman, Bartlett Tripp, Yankton; Secretary, E. B. Wixon, Elk Point.

DELAWARE.

Democratic State Executive Committee.—Chairman, William Dean, Newark.

DISTRICT OF COLUMBIA.

Democratic Committee.—Chairman, J. G. Berrett, Washington; Secretary, Robert K. Elliott, Washington.

FLORIDA.

Democratic State Central Committee.—Chairman, George W. Scott, Tallahassee.

GEORGIA.

Democratic State Central Committee.—Chairman, Clifford Anderson, Macon.

ILLINOIS.

Democratic State Central Committee.—Chairman, Albert G. Burr, Carrollton; Secretary, George M. Kimberly, Springfield.

INDIANA.

Democratic State Central Committee.—E. S. Alvord, Indianapolis; Treasurer, Aquilla Jones, Indianapolis.

IOWA.

Democratic State Central Committee.—Chairman, John P. Irish, Iowa City; Secretary, W. P. Bentley, Des Moines.

KANSAS.

Democratic State Central Committee.—Chairman, Thomas P. Fenlon, Leavenworth; Secretary, H. Miles Moore, Leavenworth.

KENTUCKY.

Democratic State Central Committee.—Chairman, George W. Craddock, Frankfort; Secretary, J. Stoddart Johnston, Frankfort.

LOUISIANA.

Democratic State Central Committee.—President, Henry D. Ogden, New-Orleans.

Executive Committee.—Chairman, Ferjus Fusclier, New-Orleans.

MAINE.

Democratic State Committee — Chairman, James H. Butler, Hampden; Secretary, Henry Farrington, Waldoboro.

MARYLAND.

Democratic Conservative State Central Committee.—Chairman, Joshua Vansant, Baltimore; Secretary, John P. Poe, Baltimore.

Executive Committee.—Chairman, Joshua Vansant, Baltimore; Secretary, John P. Poe, Baltimore.

MASSACHUSETTS.

Democratic State Central Committee.—Chairman, Samuel R. Spinney, South-Boston; Secretaries, Samuel L. Dyer, Abington; Jeremiah Gatchell, Blackstone; Julius Adams, Boston.

MICHIGAN.

Democratic State Central Committee.—Chairman, William W. Wheaton, Detroit.

MINNESOTA.

Democratic State Central Committee.—Chairman, Edmund Rice, St. Paul.

MISSOURI.

Democratic State Central Committee.—Chairman, D. H. Armstrong, St. Louis; Secretary, W. H. Swift, St. Louis.

MONTANA.

Democratic Central Committee.—Chairman, Martin Maginnis, Helena; Secretary, R. E. Arick, Helena.

NEBRASKA.

Democratic State Central Committee.—Chairman, E. A. Allen, Omaha; Secretary, S. H. Calhoun, Nebraska City.

NEVADA.

Democratic State Central Committee.—Chairman, A. C. Ellis, Carson City; Secretary, C. H. Belknap, Carson City.

NEW-HAMPSHIRE.

Democratic State Committee.—Chairman, John G. Sinclair, Littleton; Secretary, Henry Huse, Manchester.

NEW-JERSEY.

Democratic State Central Executive Committee. — Chairman, William P. McMichael, Bordentown; Secretary, A. J. Smith, Hightstown.

NEW-MEXICO.

Democratic Executive and Central Committee.—Chairman, Adolph Guttmann, Santa Fé; Chairman of the Correspondence Committee, Nicholas Quintana, Santa Fé.

NEW-YORK.

Democratic State Central Committee.—Chairman, Samuel J. Tilden, New-York; Secretary, William Cassidy, Albany.

NORTH-CAROLINA.

Democratic and Conservative State Committee.—Chairman, Thomas Bragg, Raleigh.

OHIO.

Democratic State Central Committee.—Chairman, Charles N. Allen, Steubenville; Secretary, James S. Crall, Mansfield.

Executive Committee.—Chairman, Allen G. Thurman, Columbus; Secretary, D. J. Callen, Celina, Mercer County.

OREGON.

Democratic State Central Committee.—Chairman, Benjamin Hayden, Eola, Polk County.

PENNSYLVANIA.

Democratic State Central Committee.—Chairman, William A. Wallace, Clearfield.

Executive Committee.—Chairman, William A. Wallace, Clearfield; Secretary, William McClelland, New-Castle.

RHODE ISLAND.

Democratic State Central Committee.—Chairman, William B. Beach, Providence; Secretary-George N. Bliss, Providence.

TENNESSEE.

Democratic State Central Committee.—Chairman, Dorsey B. Thomas, Johnsonville.

TEXAS.

Democratic State Executive Committee.—Chairman, A. S. Walker, Austin.

VERMONT.

Democratic State Committee.—Chairman, H. B. Smith, Milton.

VIRGINIA.

Conservative State Committee.—Chief Director, Raleigh T. Daniel, Richmond; Secretary, James R. Fisher, Richmond.

WEST-VIRGINIA.

Democratic State Executive Committee.—Chairman, Lewis Baker, Wheeling; Secretary, George R. Tingle, Wheeling.

WASHINGTON TERRITORY.

Democratic Territorial Committee.—Chairman, John M. Murphy, Olympia.

WISCONSIN.

Democratic State Central Committee.—Chairman, J. B. Parkinson, Madison.

WYOMING.

Democratic Central Committee.—Chairman, J. R. Whitehead, Cheyenne.

There is no Democratic Party organization at present in the States of Mississippi and South-Carolina, and the Territories of Utah and Idaho.

The Franco-German Treaty of Peace.

On the 26th of February, the following terms of peace were accepted by MM. Thiers and Favre and the Consultative Commission of the French National Assembly:

1. France cedes the whole of Alsace—the departments of Haut-Rhine and Bas-Rhine, with the exception of Belfort, three of the four arrondissements of the department of Moselle, in Lorraine—Thionville, Metz, and Sarreguemines, France retaining Briey, with the fortress of Longwy; and two of the five arrondissements of the departments of Meurthe—Chateau-Salins and Sarrebourg; France retaining Luneville, Nancy, and Toul.

2. France agrees to pay Germany a war indemnity of $1,000,000,000, one fifth at least in 1871, the remainder within three years after the ratification of the treaty.

3. The evacuation of France by the Germans to begin immediately. After the payment of two fifths of the indemnity, the Germans to hold only the departments of Marne, Ardennes, Meuse, Vosges, and Meurthe, and the fortress of Belfort. After the payment of three fifths, to keep only 50,000 troops in France, and none at all if sufficient money guarantees are given by the French.

4. The German troops to make no further requisitions, but the French government to supply food to the army of occupation. In the ceded departments, the inhabitants to have time to move out, if they desire.

5. All prisoners of war to be immediately liberated.

6. The management of the occupied departments to be given to French officials, subject, however, to the German commanders in the interest of the German troops.

The treaty was ratified by the Assembly, March 1, by a vote of 546 to 107.

The definitive treaty of peace was signed at Frankfort, May 10, and ratified by the Assembly at Versailles, May 18. By its provisions, the commercial treaty between the two nations was abrogated, and Germany secured the control of the railways in the ceded territory in consideration of a reduction in the war indemnity by $64,000,000.

By the Alsace-Lorraine customs treaty, France received back a small strip of territory. The treaty provided also for the payment of the remainder of the war indemnity in specie bills—$16,000,000 every fortnight, beginning January 15, 1872.

Popular Vote for President.

STATES.	Electoral vote, 1868.	1868.				1864.				1860.			
		Seymour, *Dem.*	Grant, *Rep.*	*Dem. Majority.*	*Rep. Majority.*	McClellan, *Dem.*	Lincoln, *Rep.*	*Dem. Majority.*	*Rep. Majority.*	Douglas, *Dem.*	Br'kinridge, *Dem.*	Bell, *Union*	Lincoln, *Rep.*
Alabama	8	72086	76366	....	4280	....	....	....	....	13651	48831	27875	....
Arkansas	5	19078	22152	....	3074	....	....	....	....	5227	28732	20094	....
California	5	54078	54592	....	514	43841	62134	....	18293	38516	34334	6817	39173
Connecticut	6	47951	50996	....	3045	42285	44691	....	2406	15522	14641	3291	43792
Delaware	3	10980	7623	3357	....	8767	8155	612	....	1023	7337	3864	3815
Florida	3	electors chosen by legislature.				....	....	....	....	367	8543	5437	....
Georgia	9	102822	57134	45688	....	....	....	....	....	11590	51889	42886	....
Illinois	16	199143	250293	....	51150	158730	189996	....	30766	160215	2404	4913	172161
Indiana	13	166980	176552	....	9572	130233	150422	....	20189	115509	12295	5306	139033
Iowa	8	74040	120399	....	46359	49596	89075	....	39479	55111	1048	1763	70409
Kansas	3	14019	31047	....	17030	3691	16441	....	12750	....	....	....	....
Kentucky	11	115889	39569	76323	....	64301	27786	36515	....	25651	53143	66058	1364
Louisiana	7	80225	33263	46962	....	....	....	....	....	7625	22681	20204	....
Maine	7	42396	70426	....	28030	46992	68114	....	21122	26693	6368	2046	62811
Maryland	7	62357	30438	31919	....	32739	40153	....	7414	5966	42482	41760	2294
Massachusetts	12	59468	136477	....	77069	48745	126742	....	77997	34372	5939	22331	106533
Michigan	8	97069	128550	....	31481	74604	91521	....	16917	65057	805	405	88480
Minnesota	4	28072	43542	....	15470	17375	21060	....	7685	11920	748	62	22069
Mississippi	7	....	....	....	....	....	....	....	....	3283	40797	25040	....
Missouri	11	59788	85671	....	25883	31678	72750	....	41072	58801	31317	58372	17028
Nebraska	3	5439	9739	....	4290	....	....	....	....	....	....	....	....
Nevada	3	5218	6480	....	1262	6604	9826	....	3232	....	....	....	....
New-Hampshire	5	31224	38191	....	6967	32871	36400	....	3529	28881	2112	441	37519
New-Jersey	7	83001	80121	2880	....	68024	60723	7301	....	62801	....	....	58324
New-York	33	429883	419883	10000	....	361986	368735	....	6749	312510	....	....	362646
North-Carolina	9	84090	96226	....	12136	....	....	....	....	2701	48539	44990	....
Ohio	21	238700	280128	....	41428	205568	265154	....	59586	187232	11403	12104	231610
Oregon	3	11125	10961	164	....	8157	9888	....	1431	3951	5006	183	5270
Pennsylvania	26	313382	342280	....	28898	276316	296391	....	20075	16765	178871	12776	268030
Rhode Island	4	6548	12903	....	6445	8718	14340	....	5631	7707	....	....	12244
South-Carolina	6	45237	62301	....	17064	....	....	....	....	electors chosen by legislature.			
Tennessee	10	26311	56757	....	30446	....	....	....	....	11350	64709	69274	....
Texas	6	....	....	....	....	....	....	....	....	....	47548	15438	....
Vermont	5	12045	44167	....	32122	13321	42410	....	29098	6849	218	1969	33808
Virginia	10	....	....	....	....	....	....	....	....	16290	74323	74681	1929
West-Virginia	5	20306	29025	....	8719	10438	23152	....	12714	....	....	....	....
Wisconsin	8	84710	108857	....	24447	65884	83458	....	17574	65021	888	161	86110
Total	317	2703600	3013188	217293	526881	1811754	2223035	44428	455709	1375157	847953	590631	1866452
Whole vote			5716788				4034789				4680193		

Election Returns,

BY STATES, COUNTIES, CONGRESSIONAL AND ELECTION DISTRICTS.

ALABAMA.

COUNTIES. (65.)	Governor, 1870. Majorities.		Governor, 1870. Full Vote.		President, 1868. Full Vote.	
	Lindsay, *Dem.*	Smith, *Rep.*	Lindsay, *Dem.*	Smith, *Rep.*	Seymour, *Dem.*	Grant, *Rep.*
Autauga	....	709	809	1518	851	1505
Baker	....	....	No returns.		676	283
Baldwin	24	....	556	532	673	558
Barbour	....	1353	2165	3518	2210	3168
Bibb	558	....	845	287	732	492
Blount	538	....	655	117	461	475
Bullock	....	1421	1534	2955	1634	2103
Butler	1144	....	1837	693	1823	724
Calhoun	1502	....	1841	339	1274	600
Chambers	293	....	1590	1297	1443	1105
Cherokee	925	....	1008	83	913	167
Chocktaw	37	....	1078	1041	1113	925
Clarke	672	....	1207	535	1155	562
Clay	608	....	857	249	619	256
Cleburne	204	....	531	327	390	403
Coffee	454	....	627	173	843	75
Conecuh	7	....	768	761	896	843
Colbert	1007	....	1189	182	1241	39
Coosa	436	....	1081	645	957	635
Covington	581	....	587	6	574	....
Crenshaw	1043	....	1173	130	1214	90
Dale	643	....	1112	469	1205	346
Dallas	....	5282	2096	7378	1779	7137
De Kalb	62	....	574	512	360	492
Elmore	40	....	1379	1339	1107	1262
Escambia	291	....	467	176	No returns.	
Etowah	513	....	781	268	No returns.	
Fayette	372	....	574	202	434	202
Franklin	56	....	329	273	619	90
Geneva	42	....	163	121	No returns.	
Greene	35	....	1825	1790	869	2927
Hale	....	2001	1199	3200	866	3297
Henry	1177	....	1626	449	1305	410
Jackson	1115	....	1579	464	1581	539
Jefferson	....	97	1034	1131	538	420
Lauderdale	767	....	1274	507	1436	378
Lawrence	248	....	1330	1082	1312	602
Lee	236	....	1938	1702	1727	1650
Limestone	288	....	1090	802	1177	355
Lowndes	....	2359	1195	3554	1171	3339
Macon	....	477	1234	1711	1075	2327
Madison	869	....	2960	2097	2156	1535
Marengo	....	1809	1439	3248	1879	2793
Marion	217	....	321	104	No returns.	
Marshall	540	....	645	105	615	422
Mobile	....	43	4617	4660	6658	5200
Monroe	783	....	1362	579	1196	58
Montgomery	....	4786	2568	7354	2319	6770
Morgan	557	....	1020	463	673	519
Perry	....	2547	1356	3903	1336	3732
Pickens	1478	....	1708	230	1497	531
Pike	1323	....	1822	499	1813	256
Randolph	....	20	658	678	625	678
Russell	....	274	*1154	1428	1230	1745
Sanford	508	....	606	98	544	104
Shelby	513	....	1124	611	839	799
St. Clair	291	....	788	497	429	632
Sumter	617	....	2055	1438	1469	2516
Talladega	....	144	1617	1761	1212	1771
Tallapoosa	1866	....	2286	420	2083	340
Tuscaloosa	1089	....	1862	773	1389	1167
Walker	400	....	630	230	283	282
Washington	575	....	*581	6	17	104
Wilcox	....	2272	1406	3678	1484	3396
Winston	....	179	119	298	39	284
Total	....	....	79447	77676	72086	76366
Percentage	....	....	50.56	49.44	48.56	51.44
Majority	....	....	1771	....	....	3221
Whole vote	....	....	157123		147781	

NOTE.—Returns marked (*), not being received in time, were not included in the official vote, as declared by the Secretary of State.

VOTE FOR REPRESENTATIVES IN CONGRESS, 1870.

Districts.

I. Counties of Baldwin, Clark, Conecuh, Covington, Dallas, Escambia, Mobile, Monroe, Washington, and Wilcox. Benjamin S. Turner, (negro,) Rep., 18226; Samuel J. Cumming, Dem., 12879. Turner's majority, 5347.

II. Counties of Barbour, Bullock, Butler, Coffee, Crenshaw, Dale, Geneva, Henry, Lowndes, Montgomery, and Pike. Charles W. Buckley, Rep., 19647; M. B. Welborn, Dem., 15831. Buckley's majority, 3816.

III. Counties of Chambers, Clay, Coosa, Ellmore, Lee, Macon, Randolph, Russell, Talladega, and Tallapoosa. William A. Handley, Dem., 12710; B. W. Norris, Rep., 9568. Handley's majority, 3142.

IV. Counties of Autauga, Baker, Bibb, Choctaw, Fayette, Greene, Hale, Marengo, Perry, Pickens, Sanford, Shelby, Sumter, and Tuscaloosa. Charles Hayes, Rep., 18373; J. G. Harris, Dem., 16540. Hayes's majority, 1833.

V. Counties of Calhoun, Cherokee, Cleburne, De Kalb, Etowah, Jackson, Madison, Marshall, and St. Clair. Peter M. Dox, Dem., 10689; Lemuel J. Standifer, Rep., 4423. Dox's majority, 6266.

VI. Counties of Blount, Colbert, Franklin, Jefferson, Lauderdale, Lawrence, Limestone, Marion, Morgan, Walker, and Winston. Joseph H. Sloss, Dem., 9221; B. O. Masterson, Rep., 4068. Sloss's majority, 5153.

CANDIDATES ON STATE TICKETS, 1870.

Democratic.	*Republican.*
Robert B. Lindsay....	*Governor*.....Wm. H. Smith.
E. H. Moren.....	*Lieut. Governor*.....Pierce Burton.
J. J. Parker.....	*Sect'ry of State*...James T. Rapier.
J. W. A. Sanford..	*Attorney-Gen'l*.....Joshua Morse.
L. F. McCoy.....	*Treasurer*.....A. Brigham.
Joseph Hodgson..	*Supt. Education*.....N. B. Cloud.

PRESENT STATE GOVERNMENT.

Governor, Robert B. Lindsay, Dem.; Lieutenant-Governor, E. H. Moren, Dem.; Secretary of State, J. J. Parker, Dem.; Treasurer, J. F. Grant, Dem.; Attorney General, John W. A. Sanford, Dem.; Superintendent of Education, Joseph Hodgson, Dem.; Auditor, R. M. Reynolds, Rep.; Chief-Justice of the Supreme Court, E. W. Peck, Rep.; Associate Justices, Thomas M. Peters, Rep., Benjamin T. Saffold, Rep.; President of the State Senate, E. H. Moren, Dem.; Speaker of the House of Representatives, J. P. Hubbard, Dem.

STATE LEGISLATURE.

	Senate.	*House.*	*Joint Ballot.*
Democrats	1	65	66
Republicans	32	33	65
Republican majority	31	..	..
Democratic majority		32	1

Negro members: In the Senate, 1; in the House, 14. All Republicans.

PAST VOTE OF THE STATE.

	Douglas.	*Breckinridge.*	*Bell.*	*Maj.*	
1860. President	13651	48831	27875	34607	D
	Against.	*For.*			
1867. Convention	5628	90238	....	84610	F
1868. Constitution	409	80318	....	79909	F
	Dem.	*Rep.*			
1868. President	72086	76366	....	4280	R
1869. Congress	48380	66142	....	17762	R
1870. Governor	79447	77676	....	1771	D

VOTE OF MOBILE.

WARDS.	Mayor, 1871.		Governor, 1870.		Mayor, 1869.	
	Parker, *Dem.*	Br'ks* *Dem.*	Lindsay, *Dem.*	Smith, *Rep.*	Horst, *Dem.*	Harrington, *Rep.*
I	449	10	541	435	647	466
II	341	39	389	148	390	154
III	594	97	601	200	549	153
IV	585	93	364	314	635	258
V	552	76	378	275	480	282
VI	381	22	433	642	731	454
VII	263	1	268	1559	520	1088
VIII	514	2	510	372	807	258
Total	3679	340	3514	3945	4759	3113
Majority	3339	....	....	431	1646	....
Whole vote	4070		7459		7872	

City Council.

The Board of Common Council consists of 8 members, and the Board of Aldermen of 24 members. All Democrats.

ARKANSAS.

COUNTIES. (61.)	Congress, 1870. Majorities.		Congress, 1870. Full Vote.		President, 1868. Full Vote.	
	Dem.	*Rep.*	*Dem.*	*Rep.*	*Dem.*	*Rep.*
Arkansas	....	378	539	918	555	663
Ashley	....	22	573	595	....	....
Benton	639	....	745	108	22	174
Boone	....	100	106	206	....	....
Bradley	133	....	525	392	....	....
Calhoun	125	....	376	251	466	33
Carroll	....	12	152	164	535	304
Chicot	....	2247	157	2404	148	920
Clarke	....	502	813	1315	623	597
Columbia	....	448	437	885	....	....
Conway	....	66	342	408	309	434
Craighead	157	....	207	50	....	....
Crawford	20	....	424	404	391	486
Crittenden	....	794	155	949	310	229
Cross	99	....	323	224	373	158
Dallas	334	....	573	239	581	244
Desha	....	462	248	710	337	404
Drew	246	....	900	654	1292	33
Franklin	147	....	450	303	343	347
Fulton	78	....	194	116	....	....
Grant	100	....	194	94	....	....
Greene	162	....	261	99	....	....
Hempstead	84	....	1344	1260	654	1156
Hot Springs	....	367	163	530	....	....
Independence	414	....	936	522	677	566
Izard	121	....	122	1	487	136
Jackson	179	....	529	350	777	158
Jefferson	....	1702	678	2380	517	2258
Johnson	203	....	531	328	136	294
La Fayette	....	383	611	994	....	....
Lawrence	249	....	372	23	....	....
Little River	....	238	193	431	267	22
Madison	....	84	213	298	70	415
Marion	....	41	68	109	54	105
Mississippi	30	....	204	174	....	....
Monroe	....	93	508	601	455	543
Montgomery	....	100	116	216	48	242
Newton	....	108	67	175	78	223
Ouachita	....	202	795	997	756	561
Perry	....	99	65	164	110	129
Phillips	264	....	665	401	710	2676
Pike	....	137	141	278	135	306
Polnsett	97	....	148	51	173	46
Polk	181	....	252	71	251	77

* Brooks not a candidate. The Republicans made no nominations in 1871.

ARKANSAS—*Continued.*

COUNTIES.	Congress, 1870. Majorities.		Congress, 1870. Full Vote.		President, 1868. Full Vote.	
	Dem.	*Rep.*	*Dem.*	*Rep.*	*Dem.*	*Rep.*
Pope	143	....	416	273	467	452
Prairie	263	....	670	407	756	275
Pulaski	52	....	964	912	1026	3325
Randolph	239	....	311	72	....	....
St. Francis	85	....	547	462	440	385
Saline	326	....	333	7	663	64
Scott	....	147	199	346	158	326
Searcy	....	263	74	337	83	384
Sebastian	....	72	653	725	431	660
Sevier	116	....	379	263	....	....
Sharp	281	....	356	75	....	....
Union	....	299	502	801	1396	124
Van Buren	....	87	103	140	331	60
Washington	210	....	611	401	95	641
White	816	....	1052	236	270	....
Woodruff	30	....	452	422	....	....
Yell	....	21	450	471	352	477
Total	....	....	25488	28190	19078	22152
Percentage	....	....	47.49	52.51	46.52	53.48
Majority	....	....	....	2712	....	3074
Whole vote	....	....	53679		41230	

In 1868, the vote of fifteen counties was thrown out by the State canvassers. In 1870, the illegal polls in Pulaski County were thrown out.

Vote for Representatives in Congress, 1870.

Districts.

I. Counties of Arkansas, Crittenden, Cross, Craighead, Conway, Desha, Fulton, Greene, Izard, Independence, Jackson, Lawrence, Monroe, Mississippi, Phillips, Poinsett, Prairie, Randolph, St. Francis, Searcy, Sharp, Van Buren, White, Woodruff. James M. Hanks, Dem., 9318; Logan H. Roots, Rep., 7748. Hanks's majority, 1570.

II. Counties of Ashley, Bradley, Calhoun, Columbia, Chicot, Drew, Dallas, Grant, Hot Springs, Hempstead, Jefferson, La Fayette, Ouachita, Saline, Union. Oliver P. Snyder, Rep., 12483; A. A. C. Rogers, Dem., 8161. Snyder's majority, 4322.

III. Counties of Benton, Boone, Carroll, Crawford, Clark, Franklin, Johnson, Little River, Madison, Marion, Montgomery, Newton, Perry, Pike, Polk, Pope, Pulaski, Scott, Sebastian, Sevier, Washington, Yell. John Edwards, Dem., 8009; Thomas Boles, Rep., 7959. Edwards's majority, 50.

Present State Government.

Governor, (acting,) Ozro A. Hadley; Secretary of State, James M. Johnson; Treasurer, Henry Page; Auditor, James R. Berry; Adjutant-General, Keyes Danforth; Commissioner of Immigration and State Lands, James M. Lewis; Commissioner of Public Works and Internal Improvements, Benjamin Thomas; Superintendent of Public Instruction, Thomas Smith; Superintendent of State Penitentiary, Charles W. Tankersley; Attorney-General, John R. Montgomery; Chief-Justice of the Supreme Court, John McClure; Associate Justices, E. J. Searle, L. Gregg, John E. Bennett, and William M. Harrison. All of these officials are Republicans.

State Legislature.

	Senate.	*House.*	*Joint Ballot.*
Republicans	20	58	78
Democrats	6	24	30
Republican majority	14	34	48

Past Vote of the State.

	Douglas.	*Breckinridge.*	*Bell.*	*Majority.*	
1860. President	5227	28732	20094	13865	D
	Dem.	*Rep.*			
1866. Audltor	27931	6476	....	21455	D
	Against.	*For.*			
1867. Convention	11293	24979	....	13686	F
1868. Constitution	26597	27913	....	1316	F

ARKANSAS—*Continued.*

	Dem.	*Rep.*		
1868. President.....	19078	22152	....	3074 R
1870. Congress.....	25488	28190	....	2712 R

ARIZONA.

An election for Delegate to Congress was held in this Territory in 1870. The candidates were Peter R. Brady, Dem., and Richard C. McCormick, Rep., and the official returns elected McCormick by 970 majority. The Democrats claim, however, that Brady had at least 200 majority by the legal vote; that enormous frauds were committed by the Radical election managers, and that false poll-lists were used. The seat is contested by Brady.

PRESENT TERRITORIAL GOVERNMENT.

Governor, A. P. R. Safford; Secretary, James P. L. Carter; District-Attorney, C. W. C. Rowell; Marshal, Edward Phelps; District Judge, John Titus.

PAST VOTE OF THE TERRITORY.

	Dem.	*Rep.*	*Maj.*
1864. Congress.....	226	514	288 R
1866. Congress.....	...	1343	1343 R
1868. Congress.....	830	1263	433 R
1870. Congress.....	...	....	970 R

CALIFORNIA.

COUNTIES. (50.)	Governor, 1871. Majorities.		Governor, 1871. Full Vote.		Justice Supreme Court, 1869. Full Vote.	
	Haight *Dem.*	Booth *Rep.*	Haight *Dem.*	Booth *Rep.*	Crockett, *Dem.*	Sawyer, *Rep.*
Alameda	....	918	1571	2489	941	944
Alpine	....	45	91	136	71	103
Amador	....	69	1063	1132	854	625
Butte	46	....	1504	1458	948	781
Calaveras	101	....	1163	1062	776	579
Colusa	418	....	915	497	584	189
Contra Costa	....	364	702	1066	325	527
Del Norte	24	....	212	188	174	132
El Dorado	21	....	1553	1532	1108	805
Fresno	469	....	599	130	213	23
Humboldt	....	444	650	1094	422	656
Inyo	47	....	311	264	75	55
Kern	192	....	363	171	194	44
Klamath	99	....	250	151	141	69
Lake	256	....	525	269	370	91
Lassen	....	58	190	218	109	118
Los Angeles	656	....	2077	1421	1320	430
Marin	....	137	550	687	364	327
Mariposa	134	....	675	541	386	242
Mendocino	420	....	1114	694	692	329
Merced	286	....	438	152	215	55
Mono	....	33	84	117	82	107
Monterey	73	....	1202	1129	636	443
Napa	....	148	831	979	448	379
Nevada	....	235	2227	2102	1793	1472
Placer	....	368	1330	1698	1061	1174
Plumas	....	44	601	645	421	418
Sacramento	....	1137	2647	3734	1928	1847
San Bernardino	112	....	525	413	282	130
San Diego	23	....	654	631	274	147
San Francisco	....	2959	11018	13977	8093	6128
San Joaquin	....	203	1803	2006	1417	1194
San L. Obispo	23	....	586	563	414	370
San Mateo	....	275	650	925	254	315
San Barbara*	....	42	720	762	622	437
Santa Clara	....	328	2444	2772	1717	1460
Santa Cruz	....	436	777	1213	434	601
Shasta	7	....	645	638	454	485
Sierra	....	540	633	1173	613	745
Siskiyou	229	....	1101	872	875	533
Solano	....	1340	1361	2701	869	1179
Sonoma	631	....	2512	1881	1541	935

* No returns received at the office of the Secretary of State. Vote on Amendment to Article 1 of the Constitution—For, 57671; against, 2799. Refunding the Debt—For, 30653; against, 20190.

CALIFORNIA—*Continued.*

COUNTIES.	Governor, 1871. Majorities.		Governor, 1871. Full Vote.		Justice Supreme Court, 1869. Full Vote.	
	Haight *Dem.*	Booth *Rep.*	Haight *Dem.*	Booth *Rep.*	Crockett, *Dem.*	Sawyer, *Rep.*
Stanislaus	290	....	817	527	450	193
Sutter	34	....	664	630	375	471
Tehama	93	....	605	542	294	206
Trinity	....	7	422	429	373	333
Tulare	259	....	696	437	405	165
Tuolumne	187	....	1085	899	697	635
Yolo	62	....	1126	1064	904	507
Yuba	....	143	1237	1380	885	899
Total	....	....	57520	62581	38997	30936
Percentage	....	....	47.90	52.10	55.76	44.24
Majority	....	....	....	5061	8061	....
Whole vote			120101		69933	

VOTE FOR REPRESENTATIVES IN CONGRESS, 1871.

District.

I. Counties of Buena Vista, Fresno, Kern, Los Angeles, Mariposa, Merced, Monterey, San Mateo, San Luis Obispo, San Francisco, San Diego, San Bernardino, Santa Barbara, Santa Clara, Santa Cruz, Stanislaus, and Tulare. Sherman O. Houghton, Rep., 25971; Laurence Archer, Dem., 24374. Houghton's majority, 597.

II. Counties of Alameda, Alpine, Amador, Calaveras, Contra Costa, El Dorado, Mono, Nevada, Placer, Sacramento, San Joaquin, and Tuolumne. Aaron A. Sargent, Rep., 18065; James W. Coffroth, Dem., 15382. Sargent's majority, 2683.

III. Counties of Butte, Colusa, Del Norte, Humboldt, Klamath, Lake, Lassen, Marin, Mendocino, Napa, Plumas, Shasta, Sierra, Siskiyou, Solona, Sonoma, Sutter, Tehama, Trinity, Yolo, and Yuba. John M. Coghlan, Rep., 18503; George Pearce, Dem., 17309. Coghlan's majority, 1194.

CANDIDATES ON THE STATE TICKETS, 1871.

Democratic.		*Republican.*
Henry H. Haight	*Governor*	Newton Booth.
E. J. Lewis	*Lieut.-Governor*	R. Pacheco.
Selden S. Wright	*Supreme Court*	A. C. Niles.
Jackson Temple	*Supreme Court*	A. L. Rhodes.
W. B. C. Brown	*Sec'y of State*	Drury Melone.
R. O. Dewitt	*Comptroller*	James J. Green.
A. F. Corone	*Treasurer*	Ferd. Baehr.
J. Hamilton	*Attorney-General*	John Lord Love.
O. P. Fitzgerald	*Supt. Pub. Inst.*	J. H. Bolander.
John W. Bost	*Surveyor-Gen'l*	Robert Gardner.
Thomas Laspeyre	*Clerk Sup. Court*	Grant I. Taggart.
John T. Barry	*State Printer*	Thos. A. Springer.
John Rosenfeld	*Harbor Com'r*	J. A. McGlynn.

PRESENT STATE GOVERNMENT.

Governor, Newton Booth, Rep.; Lieutenant-Governor, Romualdo Pacheco, Rep.; Secretary of State, Drury Melone, Rep.; Comptroller, James J. Green, Rep.; Harbor Commissioner, John Rosenfeld, Dem.; Treasurer, Ferdinand Baehr, Rep.; Attorney-General, John Lord Love; Surveyor-General, Robert Gardner; Superintendent of Public Instruction, J. H. Bolander.

STATE LEGISLATURE.

	Senate.	*House.*	*Joint Ballot.*
Republicans	19	55	74
Democrats	21	25	46
Democratic majority	2	..	..
Republican majority	..	30	28

PAST VOTE OF THE STATE.

	Dem.	*Free-Soil.*	*Whig.*	*Majority.*
1852. President	40625	100	35407	5119 D
1853. Governor	38940	....	37454	1486 D
1854. Congress	37676	....	36524	1152 D

CALIFORNIA—*Continued.*

	Dem.	Rep.	Amer.		
1855. Governor	45937		50948	5011	A
1856. President	53395	20961	36105	17200	D*
1857. Governor	53121	21034	19581	12706	D
	Regular Dem.		*Broderick Dem.*		
1858. Supreme Court	44599	...	36147	8452	R D
1859. Governor	62255	10110	31298	20847	R D
	Doug. & Breck.	*Lincoln.*	*Bell.*		
1860. President	72850	39173	6817	26860	D
	Union Dem.	*Rep. States' R. Dem.*			
1861. Governor	30944	56036	32750	7658	D
1862. Supt. Pub. Ins.	21514	51238	15817	13907	R
	Dem.	*Rep.*	*Independ.*		
1863. Governor	44715	64447	....	19732	R
1864. President	43811	62134	....	18293	R
1865. Supreme Court	26245	33221	....	6976	R
1867. Governor	49905	40359	2088	7458	D
1868. President	54078	54592	....	514	R
1869. Supreme Court	38997	30936	....	8061	D
1871. Governor	57520	62581	....	5061	R

VOTE OF SAN FRANCISCO.

WARDS.	Governor, 1871.		Harbor Commissioner, 1871.		Mayor, 1871.	
	Haight *Dem.*	Booth, *Rep.*	Rosenfeld, *Dem.*	McGlynn, *Rep.*	Curtis, *Dem.*	Alvord, *Rep.*
I.	825	662	936	527	856	630
II.	686	1014	976	672	727	968
III.	292	511	407	377	284	522
IV.	735	1094	915	875	749	1079
V.	382	472	474	358	399	456
VI.	413	870	549	681	429	864
VII. Dist. 1.	591	411	621	354	602	396
" " 2.	325	431	484	251	330	425
VIII. " 1.	349	857	562	604	393	802
" " 2.	696	1175	1035	789	754	1140
IX.	789	1102	943	889	867	1029
X. Dist. 1	608	662	684	547	631	638
" " 2	482	527	533	451	500	510
" " 3	542	559	530	533	564	535
" " 4	646	445	655	409	661	442
XI. " 1	844	751	745	822	857	743
" " 2	498	715	522	648	513	698
" " 3	233	282	295	213	213	291
" " 4	122	129	162	86	146	103
XII. " 1	350	590	446	461	386	538
" " 2	610	718	681	621	661	657
Total	11018	13977	13155	11168	11522	13427
Majority	....	2959	1987	....	....	1905
Whole vote	24995		24323		24949	

Board of Supervisors.

Republicans	7
Democrats	5
Republican majority	2

COLORADO.

COUNTIES. (21.)	Congress, 1870. Majorities.		Congress, 1870. Full Vote.		Congress, 1868. Full Vote.	
	Miller, *Dem.*	Chaffee, *Rep.*	Miller, *Dem.*	Chaffee, *Rep.*	Belden, *Dem.*	Bradford, *Rep.*
Arapahoe	....	280	728	1008	478	691
Bent	31	....	117	86	....	....
Boulder	....	37	399	436	218	252
Clear Creek	....	101	371	472	407	375
Costina	....	210	65	275	188	217
Correjos	...	110	87	197	87	166

* Plurality.

COLORADO—*Continued.*

COUNTIES.	Congress, 1870. Majorities.		Congress, 1870. Full Vote.		Congress, 1868. Full Vote.	
	Miller, *Dem.*	Chaffee, *Rep.*	Miller, *Dem.*	Chaffee, *Rep.*	Belden, *Dem.*	Bradford, *Rep.*
Douglass	....	39	199	238	81	79
El Paso	....	37	126	163	26	82
Fremont	....	60	139	199	78	66
Gilpin	....	282	664	946	810	757
Greenwood	....	336	84	420	....	....
Huerfano	9	....	201	102	273	33
Jefferson	95	....	422	327	273	253
L. Aminas	....	45	454	499	366	251
Lake	....	3	144	147	135	138
Larimer	10	....	154	144	142	107
Park	....	20	62	82	73	66
Pueblo	16	....	294	278	225	338
Summit	8	....	124	116	72	87
Sagnache	....	30	40	70	4	41
Weld	26	....	181	155	139	90
Total	....	....	5058	6150	4075	4092
Percentage	....	....	43.96	56.04	49.89	50.11
Majority	....	....	....	1393	....	17
Whole vote			11508		8167	

Present Territorial Government.

Governor, Edward McCook; Secretary, Frank Hall; Chief-Justice, Moses Hallett; Associate Justices, James B. Belford and Ebenezer T. Wells; Attorney-General, Louis C. Rockwell; Marshal, Mark A. Shaffenburg; Surveyor-General, William H. Lossig; Auditor, James B. Thompson; Treasurer, George T. Clark; Superintendent of Public Instruction, Wilbur C. Lothrop.

Territorial Legislature.

	Council.	*House.*
Republicans	9	17
Democrats	4	9
Republican majority	5	8

Past Vote of the Territory.

	Dem.	Rep.	Ind. Rep.	Majority.	
1862. Congress	2754	3655	2355	2708	R
	No.	*Yes.*			
1865. State constitution	2870	3025	....	155	Y
	Dem.	*Rep.*	*Ind. Rep.*		
1865. Governor	2599	3123	1835	2359	R
1866. Congress	3421	3529	....	108	R
1868. Congress	4075	4092	....	17	R
1870. Congress	5058	6150	....	1393	R

CONNECTICUT.

COUNTIES. (8.)	Governor, 1871. Majorities.		Governor, 1871. Full Vote.		Governor, 1870. Full Vote.	
	English, *Dem.*	Jewell, *Rep.*	English, *Dem.*	Jewell, *Rep.*	English, *Dem.*	Jewell, *Rep.*
Fairfield	609	....	8499	7890	7783	7151
Hartford	36	....	9748	9712	9161	9060
Litchfield	314	....	5134	4820	4688	4393
Middlesex	....	215	2924	3139	2754	2954
New-Haven	1502	....	11801	10299	11279	8893
New-London	....	508	5174	5682	4581	5240
Tolland	....	292	2001	2293	1849	2228
Windham	....	1406	2209	3615	2030	3366
Total	....	....	47490	47450	44128	43285
Percentage	....	....	50.02	49.98	50.48	49.52
Majority	....	....	40	....	843	....
Whole vote			94957*		87413	

* Including 17 scattering.

CONNECTICUT—*Continued.*

The above shows the vote of the State, for 1871, as made by the "Board of Canvassers." The "Committee on Canvass of Votes for State Officers" of the General Assembly reported an error of 23 in the return of votes from the town of Cheshire, which were added to Governor Jewell's vote; an error of 20 votes in the return from the town of Enfield, which were deducted from Governor English's vote; and an error in New-Haven of 100 votes, which were deducted from Governor English's vote.

The total vote for Governor Jewell was declared to be	47473
And for Mr. English, (counting 3 of the scattering in his favor, as they were intended)	47373
	100
Scattering	14
	86

Eighty-six was declared by the Legislature to be Governor Jewell's majority.

VOTE FOR REPRESENTATIVES IN CONGRESS, 1871.

Districts.

I. Counties of Hartford and Tolland. Julius L. Strong, Rep., 11976; A. R. Goodrich, Dem., 11739. Strong's majority, 237.

II. Counties of New-Haven and Middlesex. Stephen W. Kellogg, Rep., 13783; John Kendrick, Dem., 13757. Kellogg's majority, 26.

III. Counties of New-London and Windham. H. N. Starkweather, Rep., 8936; John W. Stedman, Dem., 7462. Starkweather's majority, 1474.

IV. Counties of Fairfield and Litchfield. William H. Barnum, Dem., 13760; George Coffing, Rep., 12576. Barnum's majority, 1184.

CANDIDATES ON THE STATE TICKETS, 1871.

Democrats.		*Republicans.*
James E. English	*Governor*	Marshall Jewell.
Julius Hotchkiss	*Lieut.-Governor*	Morris Tyler.
Thos. M. Waller	*Secretary of State*	Hiram Appleman.
Charles M. Pond	*Treasurer*	David P. Nichols.
Seth S. Logan	*Comptroller*	Jas. W. Manning.

PRESENT STATE GOVERNMENT.

Governor, Marshall Jewell; Lieutenant-Governor, Morris Tyler; Secretary of State, Hiram Appleman; Treasurer, David P. Nichols; Comptroller, James W. Manning; Speaker of the House of Representatives, Edward H. Bugbee. All Republicans.

STATE LEGISLATURE.

	Senate.	*House.*	*Joint Ballot.*
Republicans	13	130	143
Democrats	8	109	117
Republican majority	5	21	26

PAST VOTE OF THE STATE.

	Dem.	*Whig.*	*Temperance.*	
1854. Governor	28538	19465	10672	9073 D*
	Dem.	*Whig.*	*American.*	
1855. Governor	27290	9162	28028	738 A*.
	Dem.	*Rep.*	*American.*	
1856. President	34995	42715	2615	5105 R
1857. Governor	31156	31702	....	546 R
1858. Governor	33549	36298	....	2749 R
1859. Governor	38369	40239	....	1870 R
1860. Governor	43917	44458	....	541 R
	Doug. & Breck.	*Lincoln.*	*Bell.*	
1860. President	33867	43792	3291	6634 R
	Dem.	*Rep.*		
1861. Governor	40926	43012	....	2086 R
1862. Governor	30634	39782	....	9148 R
1863. Governor	38395	41032	....	2637 R
1864. Governor	34162	39820	....	5658 R
1864. President	42285	44691	....	2406 R
1865. Governor	31339	42374	....	11035 R
	No.	*Yes.*		
1865. Negro Suffrage	33489	27217	....	6272 N

* Plurality.

CONNECTICUT—*Continued.*

	Dem.	*Rep.*		
1866. Governor	43433	43974	....	541 R
1867. Governor	47565	40578	....	987 D
1868. Governor	50541	48777	....	1765 D
1868. President	47600	50641	....	3041 R
1869. Governor	45082	45493	....	411 R
1870. Governor	44128	43285	....	843 D
1871. Governor	47373	47473	....	100 R*

VOTE OF NEW-HAVEN.

WARDS.	City Clerk, October, 1871.		Governor, April, 1871.		Congress, April, 1871.	
	Hayes, *Dem.*	Arvine. *Rep.*	English, *Dem.*	Jewell, *Rep.*	Kendrick, *Dem.*	Kellogg, *Rep.*
I.	263	639	580	875	511	916
II.	231	418	408	493	468	510
III.	829	396	1309	579	1219	580
IV.	361	548	718	579	602	664
V.	1039	45	1241	195	1228	202
VI.	229	434	417	607	372	639
VII.	244	252	394	317	379	325
VIII.	....	....	110	135	87	151
Total	3173	2732	5267	3720	4866	3987
Majority	441	....	1547	....	879	....
Whole vote	5905		8987		8853	

CITY COUNCIL.

	Aldermen.	*Common Council.*
Republicans	10	18
Democrats	4	10
Republican majority	6	8

CONNECTICUT BY TOWNS.—VOTE FOR GOVERNOR.—1871

Towns.	English, *Dem.*	Jewell, *Rep.*
FAIRFIELD COUNTY.		
Bridgeport	2063	1738
Danbury	676	745
Bethel	226	245
Brookfield	115	92
Darien	140	166
Easton	159	126
Fairfield	389	261
Greenwich	567	420
Huntington	174	160
Monroe	166	117
New-Canaan	223	275
New-Fairfield	115	60
Newtown	417	236
Norwalk	833	1079
Redding	163	161
Ridgefield	220	220
Sherman	108	69
Stamford	622	766
Stratford	281	330
Trumbull	166	133
Weston	134	68
Westport	331	215
Wilton	211	208
	8499	7890
HARTFORD COUNTY.		
Hartford	3524	3245
Avon	96	110
Berlin	224	234
Bloomfield	184	114
Bristol	432	373
Burlington	166	63
Canton	186	270
East-Granby	124	77
East-Hartford	304	333
East-Windsor	197	218
Enfield	313	426
Farmington	209	231
Glastenbury	359	325
Granby	170	182
Hartland	99	55
Manchester	250	354
Marlborough	65	49
New-Britain	792	934
Plainville	101	174
Rocky Hill	87	103
Simsbury	158	178
Southington	395	361
South-Windsor	211	153
Suffield	331	326
West-Hartford	117	173
Wethersfield	192	272
Windsor	269	227
Windsor Locks	187	152
	9748	9712
LITCHFIELD COUNTY.		
Litchfield	312	265
Barkhamsted	210	145
Bethlehem	92	86
Bridgewater	141	96
Canaan	197	88
Colebrook	111	142
Cornwall	210	170
Goshen	103	124
Harwinton	74	139
Kent	194	141
Morris	102	66

* As revised by the Board of Canvassers, 86 over all.

CONNECTICUT—*Continued.*

Towns.	English, *Dem.*	Jewell, *Rep.*
New-Hartford	221	284
New-Milford	397	360
Norfolk	131	161
North-Canaan	217	133
Plymouth	317	439
Roxbury	134	88
Salisbury	453	249
Sharon	336	184
Torrington	250	344
Warren	77	72
Washington	173	165
Watertown	127	233
Winchester	362	448
Woodbury	193	258
	5134	4820
MIDDLESEX COUNTY.		
Midd'etown	942	806
Haddam	295	155
Chatham	184	191
Chester	90	141
Clinton	102	200
Cromwell	171	123
Durham	128	127
East-Haddam	201	302
Essex	140	249
Middlefield	61	117
Killingworth	135	61
Old-Saybrook	93	123
Portland	191	246
Saybrook	110	186
Westbrook	81	112
	2924	3139
NEW-HAVEN COUNTY.		
New-Haven	5267	3720
Bethany	145	82
Branford	332	205
Cheshire	216	210
Derby	625	652
East-Haven	226	205
Guilford	249	309
Hamden	311	201
Madison	217	233
Meriden	797	1168
Middlebury	41	85
Milford	393	332
Naugatuck	281	229
North-Brantford	83	129
North-Haven	167	162
Orange	174	244
Oxford	151	131
Prospect	55	61
Seymour	207	179
Southbury	163	128
Wallingford	397	392
Waterbury	1190	1066
Wolcott	62	63
Woodbridge	52	113
	11801	10299

Towns.	English, *Dem.*	Jewell, *Rep.*
NEW-LONDON COUNTY.		
New-London	732	729
Norwich	1242	1501
Bozrah	82	102
Colchester	262	265
East-Lyme	136	141
Franklin	73	84
Griswold	154	248
Groton	408	423
Lebanon	129	250
Ledyard	160	108
Lisbon	66	61
Lyme	104	132
Montville	130	197
N'th-Stonington	151	240
Old-Lyme	129	117
Preston	259	185
Salem	78	83
Sprague	161	77
Stonington	503	546
Waterford	215	193
	5174	5682
TOLLAND COUNTY.		
Tolland	156	117
Andover	64	63
Bolton	75	57
Columbia	97	71
Coventry	155	209
Ellington	156	158
Hebron	138	131
Mansfield	182	239
Somers	150	152
Stafford	342	331
Union	66	88
Vernon	337	545
Willington	83	132
	2001	2293
WINDHAM COUNTY.		
Brooklyn	115	190
Ashford	153	137
Canterbury	141	172
Chaplin	68	79
Eastford	80	122
Hampton	74	122
Killingly	324	493
Plainfield	195	317
Pomfret	86	179
Putnam	140	324
Scotland	60	90
Sterling	73	111
Thompson	148	309
Voluntown	85	120
Windham	301	460
Woodstock	166	390
	2209	3615

DAKOTA.

An election was held in Dakota Territory in 1870, for delegate to Congress, with the following result:

M. K. Armstrong, Democrat.....1198
W. A. Burleigh, Republican.....1102
S. S. Spink, Republican.....1023

Armstrong over Burleigh, 96; over Spink, 175.

Present Territorial Government.

Governor, John A. Burbank; Secretary, George A. Batchelder; Chief-Justice, George W. French; Associate Justices, J. P. Kidder and W. W. Brookings; Surveyor-General, W. H. N. Beadle; Marshal, L. H. Litchfield; District-Attorney, Warren Cowles; Assessor Internal Revenue, G. W. Kingsbury; Collector Internal Revenue, G. P. Bennett; Treasurer, T. J. Sloan; Auditor, George W. Kellogg; Commissioner of Immigration, James S. Foster; Superintendent Public Instruction, John W. Turner.

DAKOTA—*Continued.*

Territorial Legislature.

The Territorial Legislature is composed of 28 Republicans and 7 Democrats; and there are 4 vacancies.

Past Vote of the Territory.

	Dem.	*Rep.*	*People's.*	*Majority.*
1863. Congress	221	237	....	16 R
1866. Congress	593	254	....	339 D
1868. Congress	644	2651	591	1416 R
1870. Congress	1198	2125	....	927 R

DELAWARE.

COUNTIES. (3.)	Governor, 1870. Majorities.		Governor, 1870. Full Vote.		President, 1868. Full Vote.	
	Ponder, *Dem.*	Coursey, *Rep.*	Ponder, *Dem.*	Coursey, *Rep.*	Seymour, *Dem.*	Grant, *Rep.*
Kent	939	....	3315	2376	2878	1523
New-Castle	57	....	5455	5398	4963	4217
Sussex	1480	....	3688	2208	3139	1883
Total	....	....	12458	9982	10980	7623
Percentage	....	....	55.51	44.49	58.94	41.06
Majority	....	....	2476	....	3357	....
Whole vote			22440		18575	

An election was held in 1870 for Representative in Congress, with the following result: Benjamin T. Biggs, Dem., 12434; Joshua T. Heald, Rep., 10001. Biggs's majority, 2433.

Present State Government.

Governor, James Ponder, Dem.; Secretary of State, John H. Paynter, Dem.; Attorney-General, Charles B. Love, Dem.; State Treasurer, Robert H. Davis, Dem.; Auditor, Robert G. Ellegood, Dem.; Chancellor, Daniel M. Bates, Dem.; Chief-Justice of the Supreme Court, Edward W. Gilpen, Rep.; Associate Judges, John W. Houston, Dem., Edward Woolten, Dem., and Leonard Wales, Rep.

State Legislature.

The Legislature, consisting of 9 senators and 21 representatives, is unanimously Democratic.

Past Vote of the State.

	Doug. & Breck.	*Lincoln.*	*Bell.*	*Majority.*
1860. President	8360	3815	3864	681 D
	Democratic.	*Republican.*		
1862. Governor	8044	8155	....	111 R
1863. Congress.	No opposit'n.	8220	....	8220 R
1864. Congress	8762	8253	....	509 D
1864. President	8767	8155	....	612 D
1866. Governor	9810	8598	....	1212 D
1868. Congress	10961	7636	....	3325 D
1868. President	10980	7623	....	3357 D
1870. Governor	12458	9982	....	2476 D

DISTRICT OF COLUMBIA.

DISTRICTS.	CONGRESS, 1871.		DISTRICTS.	CONGRESS, 1871.	
	Merrick, *Dem.*	Chipman, *Rep.*		Merrick, *Dem.*	Chipman, *Rep.*
I	299	637	V	521	873
II	549	723	VI	296	547
III	685	356	VII	318	1203
IV	553	645	VIII	325	983

DISTRICT OF COLUMBIA—*Continued.*

DISTRICTS.	CONGRESS, 1871. Merrick, *Dem.*	Chipman, *Rep.*	DISTRICTS.	CONGRESS, 1871. Merrick, *Dem.*	Chipman, *Rep.*
IX.	327	627	XIX.	370	185
X.	429	381	XX.	552	968
XI.	497	390	XXI.	360	891
XII.	360	206	XXII.	551	566
XIII.	638	559			
XIV.	759	1185	Total	11104	15196
XV.	1068	976	P. cent.	42.22	57.78
XVI.	455	495	Majo'y.	....	4092
XVII.	711	1068	W. vote	26300	
XVIII.	481	672			

PRESENT DISTRICT GOVERNMENT.

Governor, Henry D. Cook; Secretary, Edwin L. Stanton; Board of Public Works, S. P. Brown, A. B. Mullett, A. R. Sheperd, and J. A. Magruder. All Republicans, and appointed by the President.

LEGISLATIVE ASSEMBLY.

	Council.	*House of Delegates.*
Republicans	11	15
Democrats	0	7
Republican majority	11	8

The terms of the members of the House of Delegates expire April 20, 1872. At the election held November 22, 1871, the members of the next House were chosen. 20 were Republicans, and 2 Democrats.

The vote on the act authorizing the issuing of $4,000,000 bonds for District improvements was: For, 14760; against, 1213.

FLORIDA.

COUNTIES. (39.)	Congress, 1870. Majorities. Nib-lack, *Cons.*	Walls, *Rep.*	Congress, 1870. Full Vote. Nib-lack, *Cons.*	Walls, *Rep.*	Governor, 1868. Full Vote. Scott, *Dem.*	Reed, *Rep.*
Alachua	....	587	694	1281	241	1526
Baker	140	....	176	36	75	70
Bradford	315	....	458	143	171	104
Brevard	27	....	30	3	....	....
Calhoun	39	....	101	62	141	70
Clay	140	....	187	47	61	118
Columbia	207	....	694	487	260	676
Dade	2	....	5	3	5	10
Duval	....	427	471	898	446	146
Escambia	....	129	440	569	229	824
Franklin	53	....	134	81	173	108
Gadsden	....	9	837	846	635	1108
Hamilton	300	....	430	130	364	345
Hernando	186	....	318	132	91	195
Hillsboro	286	....	373	87	165	116
Holmes	187	....	193	6	80	44
Jackson	....	4	874	878	562	1340
Jefferson	....	828	546	1374	....	....
La Fayette	177	....	220	43	32	124
Leon	....	981	562	1543	1457	1076
Levy	229	....	315	86	81	85
Liberty	68	....	134	66	95	80
Madison	....	614	625	1239	515	1288
Marion	....	681	377	1058	223	1144
Manatee	153	....	153	....	17	47
Monroe	....	69	359	428	312	225
Nassau	....	141	369	510	60	34
Orange	309	....	326	17	77	35
Polk	284	....	284	....	100	19
Putnam	....	36	193	229	198	270
Santa Rosa	68	....	314	246	188	255
St. John's	156	....	339	183	261	152
Sumter	254	....	254	....	111	102
Suwanee	88	....	318	230	148	266

FLORIDA—*Continued.*

COUNTIES.	Congress, 1870. Majorities. Nib-lack, *Cons.*	Walls, *Rep.*	Congress, 1870. Full Vote. Nib-lack, *Cons.*	Walls, *Rep.*	Governor, 1868. Full Vote. Scott, *Dem.*	Reed, *Rep.*
Taylor	184	....	184	....	94	88
Volusia	121	....	184	63	86	36
Wakulla	123	....	301	178	162	259
Walton	368	....	395	27	202	48
Washington	270	....	270	....	189	108
Total	....	....	13436	13208	7852	14170
Percentage	....	....	50.42	49.58	35.65	64.35
Majority	....	....	228	....	....	6318
Whole vote			26644		22022	

The above tables for 1870 give the actual vote cast. The Republican Board of State Canvassers threw out the returns from the counties of Brevard, Calhoun, Dade, La Fayette, Manatee, Monroe, Sumter, Suwanee, and Taylor for alleged informalities, and thus counted in the Republican candidates for Congress and Lieutenant-Governor. By means of this manipulation, the majority for Walls (negro) for Congress was made 629, and for Day for Lieutenant-Governor, 614. The canvassers also elected a Republican Legislature by throwing out several Democratic counties.

PRESENT STATE GOVERNMENT.

Governor, Harrison B. Reed, Rep.; Lieutenant-Governor, Samuel T. Day, Rep.; Secretary of State, George J. Alden, Rep.; Comptroller, Robert H. Gamble, Dem.; Chief-Justice of the Supreme Court, E. M. Randall, Rep.; Associate-Justices, O. B. Hart and J. D. Westcott, Reps.; Attorney-General, James B. C. Drew, Rep.; Treasurer, Simon B. Conover, Rep.; Commissioner of Lands and Emigration, John S. Adams, Rep.; Superintendent of Public Instruction, Charles Beecher, Rep.

STATE LEGISLATURE.

	Senate.	*House.*	*Joint Ballot.*
Republicans	13	30	43
Democrats	11	22	33
Republican majority	2	8	10

PAST VOTE OF THE STATE.

	Doug. & Breck.	*Bell.*	*Maj.*
1860. President	8910	5737	3173 D
	Whites.	*Negroes.*	
1867. Registered	11148	15434	4286 N
	Against.	*For.*	
1868. Constitution	9491	14520	5029 F
	Dem.	*Rep.*	
1868. Governor	7852	14170	6318 R
1870. Congress	13436	13208	228 D

GEORGIA.

COUNTIES. (132.)	Congress, 1870. Majorities. *Dem.*	*Rep.*	Congress, 1870. Full Vote. *Dem.*	*Rep.*	Governor, 1868. Full Vote. Gordon, *Dem.*	Bullock, *Rep.*
Appling	522	....	542	20	238	59
Baker	374	....	747	373	840	255
Baldwin	....	488	659	1147	713	996
Banks	232	....	439	207	266	313
Berrien	544	....	546	2	279	40
Bibb	....	....	No returns.		1919	2192
Brooks	144	....	813	669	420	640
Bryan	17	....	279	262	161	300
Bullock	578	....	578	....	405	42
Burke	581	....	1415	834	492	2122

GEORGIA—*Continued.*

COUNTIES.	Congress, 1870. Majorities.		Congress, 1870. Full Vote.		Governor, 1868. Full Vote.	
	Dem.	*Rep.*	*Dem.*	*Rep.*	Gordon, *Dem.*	Bullock. *Rep.*
Butts	149	....	561	412	499	382
Bartow	1030	....	1611	575	....	....
Calhoun	....	....	Box	stolen	371	431
Camden	....	352	183	535	33	511
Campbell	28	....	476	448	477	539
Carroll	242	....	751	509	624	562
Catoosa*	576	....	604	28	428	230
Chattahoochee	238	....	579	341	551	277
Charlton	133	....	166	33	30	96
Chattooga	759	....	777	18	495	207
Chatham	....	809	3820	4629	2782	4471
Cherokee	695	....	724	29	693	369
Clarke	959	....	959	....	836	1068
Clay	4	....	493	489	438	319
Clayton	16	....	373	357	349	326
Clinch	436	....	448	12	176	220
Columbia	674	....	1000	326	457	1222
Coffee	269	....	273	4	122	107
Coweta	....	384	1165	1549	1021	1126
Cobb*	1430	....	1617	187	1341	546
Colquitt	169	....	170	1	61	42
Crawford	105	....	658	553	535	514
Dale	400	....	401	1	284	65
Dawson	36	....	248	212	151	301
Decatur	....	335	1191	1526	684	1038
De Kalb	763	....	1018	255	902	281
Dooley	323	....	855	532	740	467
Dougherty	....	1601	629	2230	1151	1668
Echols	215	....	252	37	155	50
Early	17	....	409	392	597	355
Effingham	133	....	416	283	238	228
Elbert	754	....	899	145	760	221
Emanuel	547	....	652	105	295	166
Fannin	15	....	321	306	139	324
Fayette	....	58	350	408	483	409
Floyd	898	....	1438	540	1223	804
Forsyth	451	....	609	158	580	336
Franklin	607	....	723	116	477	350
Fulton	814	....	3144	2330	2357	1944
Gilmer	204	....	462	258	228	374
Glasscock	306	....	314	8	241	176
Glynn	....	117	616	733	77	510
Gordon	569	....	781	212	787	328
Greene	....	448	893	1341	868	1632
Gwinnett	1042	....	1124	82	886	505
Habersham	414	....	465	51	277	380
Hall	396	....	611	215	554	430
Hancock	792	....	794	2	523	1394
Haralson	18	....	264	246	204	249
Hart	125	....	461	336	193	426
Harris	....	23	902	925	975	1035
Heard	116	....	494	378	444	435
Henry	411	....	864	453	780	614
Houston	....	2206	873	3079	1866	1526
Irwin	180	....	186	6	....	....
Jackson	509	....	928	419	576	671
Jasper	93	....	769	676	665	789
Jefferson	232	....	789	557	428	1052
Johnson	347	....	353	6	233	165
Jones	....	27	765	792	559	718
Laurens	102	....	752	650	386	510
Lee	....	809	413	1222	573	813
Liberty	27	....	259	232	145	711
Lincoln	583	....	590	7	350	406
Lowndes	....	58	682	740	355	611
Lumpkin	171	....	383	212	385	270
Macon	....	503	875	1378	682	1067
Marion	311	....	669	358	781	353
Madison	372	....	414	42	308	216
McIntosh	....	420	170	590	135	446
Merriweather	....	342	854	1196	728	1120
Milton	317	....	370	53	509	97
Miller	183	....	325	142	211	187
Mitchell	270	....	628	358	341	452
Monroe	....	317	1381	1698	1314	1346
Montgomery	422	....	422	....	239	34
Morgan	....	649	422	1071	455	1202

GEORGIA—*Continued.*

COUNTIES.	Congress, 1870. Majorities.		Congress, 1870. Full Vote.		Governor, 1868. Full Vote.	
	Dem.	*Rep.*	*Dem.*	*Rep.*	Gordon, *Dem.*	Bullock, *Rep.*
Murray	678	....	682	4	509	350
Muscogee	917	....	2104	1187	1170	1640
Newton	369	....	1351	982	988	1001
Oglethorpe	324	....	689	365	557	1144
Paulding*	202	....	431	229	412	429
Pickens	....	125	236	371	212	381
Pierce	129	....	309	180	95	199
Pike	381	....	800	419	856	589
Polk	468	....	625	357	601	337
Pulaski	567	....	1086	519	702	899
Putnam	....	417	753	1170	467	1082
Quitman	135	....	412	277	356	6
Rabun	342	....	351	9	220	180
Randolph	872	....	1162	290	1113	687
Richmond	455	....	3007	2552	1749	3078
Schley	6	....	443	437	374	389
Screven	171	....	704	533	286	683
Spalding	....	35	862	897	801	670
Stewart	....	477	841	1318	940	752
Sumter	734	....	1972	1238	1355	1249
Talbot	....	42	1000	1042	768	1057
Taliaferro	175	....	484	309	346	627
Tatnall	356	....	356	....	284	78
Taylor	63	....	631	568	575	536
Telfair	473	....	500	27	....	....
Terrell	413	....	946	533	852	332
Thomas	....	482	924	1406	337	1221
Towns	38	....	220	182	195	209
Troup	....	2	1574	1576	1215	1680
Twiggs	....	591	229	820	261	1128
Union	223	....	468	245	359	282
Upson	84	....	930	846	785	728
Walker	448	....	592	144	659	509
Walton	570	....	945	375	725	632
Warren	394	....	856	462	544	1120
Ware	90	....	210	120	109	108
Washington	672	....	1613	941	1278	1075
Wayne	....	....	no election.		62	34
Webster	....	71	405	476	444	202
White	328	....	414	86	273	219
Whitefield	668	....	999	331	775	657
Wilcox	....	....	no returns.		281	3
Wilkes	1216	....	1598	382	672	979
Wilkinson	....	98	801	899	583	842
Worth	236	....	332	96	248	84
Total	.....	.....	96 685	69822	76356	83527
Percentage	.....	.....	58.07	41.94	47.76	52.24
Majority	.....	.....	26863	.....	.....	7171
Whole vote	.....	.....	166,507		159,883	

A special election was held December 19, 1871, for governor, to fill the unexpired term of Bullock, resigned. James M. Smith, Dem., was elected without opposition. Acting Governor Conley, Rep., refuses to recognize the validity of the election, and the matter will go to the courts.

VOTE FOR REPRESENTATIVES IN CONGRESS, 1870.
(By Districts.)

An election was held in December, 1870, for representatives in the Forty-first and Forty-second Congresses. The returns given above by counties, and below by districts, are for the Forty-second Congress.

District.

I. Counties of Appling, Berrien, Brooks, Bryan, Bullock, Chatham, Camden, Charlton, Clinch, Coffee, Colquitt, Echols, Effingham, Emanuel, Glynn, Irwin, Johnson, Laurens, Liberty, Lowndes, Montgomery, McIntosh, Pierce, Screven, Thomas, Tatnall, Telfair, Ware, and Wayne. Archibald J. McIntyre, Democrat, 15881; Virgil

* The vote cast for Young, Democrat, and Cole, Independent, is united in the Democratic column.

GEORGIA—*Continued.*

Hillyer, Republican, 9662; A. A. Bradley, Republican, (negro,) 2142. McIntyre over Hillyer, 6219; over all, 4077.

II. Counties of Baker, Chattahoochee, Calhoun, Clay, Decatur, Dooly, Dougherty, Early, Houston, Lee, Macon, Marion, Miller, Pulaski, Randolph, Sumter, Stewart, Terrell, Webster, and Wilcox. Nelson Tift, Democrat, 14969; Richard H. Whitely, Republican, 14088. The vote of the counties of Calhoun, and Sumter was thrown out, and Whitely was declared to be elected.

III. Counties of Campbell, Carroll, Clayton, Coweta, Crawford, Douglas, Fayette, Harris, Heard, Houston, Merriweather, Muscogee, Schley, Talbot, Taylor, and Troup. John S. Bigby, Republican, 14212; William F. Wright, Democrat, 12642. Bigby's majority, 1563.

IV. Counties of Bibb, Butts, Baldwin, Henry, Jones, Jasper, Monroe, Newton, Pike, Putnam, Paulding, Upson, Twiggs, and Wilkinson. Thomas J. Speer, Republican, 11211; Winburn J. Lawton, Democrat, 10725. Speer's majority, 486.

V. Counties of Burke, Columbia, Elbert, Glasscock, Hancock, Jefferson, Lincoln, McDuffie, Morgan, Oglethorpe, Richmond, Taliaferro, Warren, Washington, and Wilkes. Dudley M. DuBose, Democrat, 15363; Isham S. Fanning, Republican, 9302. Du Bose's majority 6061.

VI. Counties of Banks, Clarke, Dawson, Fannin, Forsyth, Franklin, Gilmer, Gwinnett, Habersham, Hall, Hart, Jackson, Lumpkin, Madison, Milton, Pickens, Rabun, Towns, Union, Walton, and White. William P. Price, Democrat, 10338; John A. Wimpy, Republican, 3911; Weir Boyd, Democrat, 823. Price over Wimpy, 6427; over all, 5604.

VII. Counties of Bartow, Catoosa, Chatooga, Cherokee, Cobb, Dade, De Kalb, Floyd, Fulton, Gordon, Harralson, Murray, Paulding, Polk, Walker, and Whitefield. Pierce M. B. Young, Democrat, 14768; George P. Burnett, Republican, 5257; Henry G. Cole, Independent, 1169. Young, over Burnett, 9511; over all, 8342.

PRESENT STATE GOVERNMENT. (December, 1871.)

Governor, Benjamin Conley, (acting,) Rep.; Secretary of State, David G. Cotting, Rep.; Comptroller-General, Madison Bell, Rep.; Treasurer, N. L. Angier, Dem.; Superintendent of Public Works, B. W. Frobel, Dem.; Attorney-General, Henry P. Farrow, Rep.; Chief-Justice of the Supreme Court, O. A. Lochrane, Rep.; Associate Justices, Henry Kent McCay, Rep.; and Hiram Warner, Dem.; State School Commissioner, John R. Lewis, Rep.

STATE LEGISLATURE.

	Senate.	*House.*	*Joint Ballot.*
Democrats	29	141	170
Republicans	15	28	43
Democratic majority	14	113	127

PAST VOTE OF THE STATE.

	Douglas.	*Breckin'ge.*	*Bell.*	*Majority.*
1860. President	11590	51889	42886	9003 B*
	Conservative.			
1865. Governor	37200	No opposition.		37200 C
	White.	*Black.*		
1867. Regis'd vote	96262	95973	.....	289 W
	Against.	*For.*		
1867. Convention	4256	95778	.....	91522 F
	Democratic.	*Republican.*		
1868. Governor	76356	83527	.....	7171 R
1868. President	101767	57159	.....	44608 D
1870. Congress	69685	69822	.....	26863 D

* Plurality.

IDAHO.

COUNTIES. (8.)	Congress, 1870. Majorities.		Congress, 1870. Full Vote.		Congress, 1868. Full Vote.	
	Merritt, *Dem.*	Butler, *Rep.*	Merritt, *Dem.*	Butler, *Rep.*	Shafer, *Dem.*	Butler, *Rep.*
Ada	174	....	513	339	554	338
Alturas	74	....	161	87	205	131
Boise	329	....	943	614	1167	653
Idaho	105	....	239	134	332	179
Lemhi	48	....	242	194	196	161
Oneida	69	....	138	69	12	159
Owyhee	15	....	295	280	592	555
Shoshone	11	....	41	30	44	42
Total	.....	.....	2572	1747	3102	2218
Percentage	.....	.....	59.55	40.45	58.30	41.70
Majority	.....	.....	825	.....	884	.....
Whole vote	.....	.....	4319	.....	5320	.....

PRESENT TERRITORIAL GOVERNMENT.

Governor, Thomas W. Bennett; Secretary, E. J. Curtis; Surveyor-General, L. F. Carter; District-Attorney, J. W. Huston; Chief-Justice, David Noggle; Associate Justices, M. E. Hollister, and W. C. Whitson; Marshal, Joseph Pinkham.

TERRITORIAL LEGISLATURE.

The whole number of Democrats in both branches of the Legislature is 30, and of Republicans, 9.

PAST VOTE OF THE TERRITORY.

	Dem.	*Rep.*	*Majority.*
1866. Congress	3641	2923	718 D
1868. Congress	3102	2218	884 D
1870. Congress	2572	1747	825 D

ILLINOIS.

COUNTIES. (102.)	Congressman at Large, 1871. Majorities.		Congressman at Large, 1871. Full Vote.		President, 1868. Full Vote.	
	Hayes *Dem.*	Beveridge, *Rep.*	Hayes *Dem.*	Beveridge, *Rep.*	Seymour, *Dem.*	Grant, *Rep.*
Adams	485	....	2564	2079	5471	4774
Alexander	274	....	706	432	1098	639
Bond	....	394	631	1025	773	1558
Boone	....	952	169	1121	306	2050
Brown	344	....	928	584	1502	930
Bureau	....	487	683	1170	2315	3844
Calhoun	155	....	244	89	702	393
Carroll	....	1036	15	1051	689	2292
Cass	242	....	738	496	1403	1077
Champaign	....	293	1823	2116	2125	3250
Christian	41	....	1402	1361	2285	2017
Clark	401	....	1187	786	1906	1548
Clay	....	322	951	1273	1332	1394
Clinton	226	....	933	707	1570	1559
Coles	....	71	2105	2176	2247	2658
Cook	....	5466	11018	16484	19104	27527
Crawford	32	....	823	791	1477	1150
Cumberland	404	....	1095	691	1344	1007
De Kalb	....	785	289	1074	890	3441
De Witt	....	42	1213	1265	1340	1652
Douglas	....	153	675	828	1133	1366
Du Page	....	669	502	1171	1100	2369
Edgar	271	....	2231	1960	2320	2298
Edwards	....	127	110	237	421	888
Effingham	604	....	1245	641	1690	1021
Fayette	149	....	1264	1115	2029	1711
Ford	....	235	86	321	368	921
Franklin	368	....	1092	724	1278	1021
Fulton	661	....	2300	1639	4118	3559
Gallatin	266	....	668	402	1025	704
Greene	535	....	1256	721	2569	1363
Grundy	....	377	635	1012	966	1663
Hamilton	253	....	659	406	1284	809

ILLINOIS—*Continued.*

COUNTIES.	Congressman at Large, 1871. Majorities.		Congressman at Large, 1871. Full Vote.		President, 1868. Full Vote.	
	Hayes *Dem.*	Beveridge, *Rep.*	Hayes *Dem.*	Beveridge, *Rep.*	Seymour, *Dem.*	Grant, *Rep.*
Hancock	598	....	2636	2038	3687	3569
Hardin	146	....	294	148	450	342
Henderson	....	176	369	545	1030	1309
Henry	....	889	825	1714	1756	4489
Iroquois	....	839	638	1477	1326	2764
Jackson	....	89	1265	1354	1333	1303
Jasper	303	....	870	567	1134	871
Jefferson	443	....	1176	733	1930	1116
Jersey	431	....	1084	653	1998	1131
Jo Daviess	....	761	470	1231	1892	2980
Johnson	....	443	364	807	612	1234
Kane	....	1908	1213	3121	1653	5047
Kankakee	....	479	253	732	867	2808
Kendall	....	432	203	635	535	1955
Knox	....	1115	903	2018	2496	5101
Lake	....	552	228	780	1090	2545
La Salle	....	382	2751	3133	5439	6231
Lawrence	236	....	538	302	1175	1074
Lee	....	524	1091	1615	1542	3065
Livingston	....	665	657	1322	2132	3448
Logan	....	623	744	1367	1902	2515
Macon	....	201	1533	1734	2236	2771
Macoupin	46	....	2173	2127	3241	3153
Madison	194	....	2677	2483	3653	4192
Marion	....	186	1151	1337	2190	2186
Marshall	....	130	615	745	1532	1934
Mason	396	....	1033	637	1719	1677
Massac	....	75	440	515	614	883
McDonough	117	....	2512	2395	2721	2936
McHenry	....	969	92	1061	1380	3296
McLean	....	1357	1309	2666	3858	5895
Menard	155	....	860	705	1295	1066
Mercer	....	351	527	878	1388	2078
Monroe	484	....	606	122	1345	966
Montgomery	211	....	1729	1518	2700	2173
Morgan	51	....	2029	1978	2773	2663
Moultrie	194	....	714	520	1146	857
Ogle	....	1015	223	1238	1507	3666
Peoria	....	72	2656	2728	4252	4212
Perry	....	347	591	938	902	1581
Piatt	....	234	591	825	773	1265
Pike	275	....	1872	1597	3319	2776
Pope	....	350	512	862	593	1151
Pulaski	....	154	624	778	645	534
Putnam	....	155	240	395	487	765
Randolph	201	....	1365	1164	1897	1943
Richland	....	311	671	982	1355	1337
Rock Island	....	630	851	1481	1913	2835
Saline	279	....	688	409	1143	1042
Sangamon	273	....	3053	2780	4875	4411
Schuyler	206	....	1030	824	1756	1311
Scott	315	....	985	670	1127	1135
Shelby	734	....	1747	1013	2977	1853
Stark	....	297	343	640	795	1391
St. Clair	193	....	2827	2634	3269	4814
Stevenson	....	366	1468	1834	2389	3233
Tazewell	....	119	1514	1633	2735	2728
Union	535	....	837	302	1796	956
Vermilion	....	426	591	1017	2054	3285
Wabash	161	....	506	345	831	761
Warren	....	772	713	1485	1918	2808
Washington	....	396	843	1239	1283	1861
Wayne	131	....	1125	994	1581	1525
White	374	....	1048	674	1752	1076
Whitesides	....	1571	584	2155	1414	3569
Will	....	871	2078	2949	3134	4222
Williamson	164	....	971	807	1338	1416
Winnebago	....	2157	377	2534	951	4567
Woodford	371	....	1476	1105	2246	1862
Total	....	....	116171	137191	199143	250293
Percentage	....	....	45.85	54.15	44.31	55.69
Majority	....	....	....	21020	....	51150
Whole vote				253843*		449436

* Including 481 scattering votes.

ILLINOIS—*Continued.*

VOTE FOR REPRESENTATIVES IN CONGRESS, 1870.

District.

AT LARGE. John A. Logan, Rep., 168801; William B. Anderson, Dem., 145191; J. W. Nichols, Prohib., 2966. Logan over Anderson, 23610; over all, 20644.

I. County of Cook. Charles B. Farwell, Rep., 20342; John Wentworth, Ind. Rep., 15025. Farwell's majority, 5317.

II. Counties of Boone, De Kalb, Kane, Lake, McHenry, and Winnebago. John F. Farnsworth, Rep., 8396; Jonathan C. Stoughton, Prohib., 6516; Richard Bishop, Dem., 2349. Farnsworth over Stoughton, 1880; Stoughton and Bishop over Farnsworth, 469.

III. Counties of Carroll, Jo Daviess, Lee, Ogle, Stevenson, and Whitesides. Horatio C. Burchard, Rep., 11,718; Charles Betts, Dem., 6219. Burchard's majority, 5499.

IV. Counties of Adams, Hancock, Henderson, Mercer, Rock Island, and Warren. John B. Hawley, Rep., 12023; P. L. Cable, Dem., 11982. Hawley's majority, 41.

V. Counties of Bureau, Henry, Knox, Marshall, Peoria, Putnam, and Stark. Bradford N. Stevens, Dem., 11579; Eben C. Ingersoll, Rep., 9963; F. B. Ives, Prohib., 863. Stevens over Ingersoll, 1616; over all, 753.

VI. Counties of Du Page, Grundy, Kankakee, Kendall, La Salle, and Will. Benton C. Cook, Rep., 10452; Julius Avery, Dem., 7849. Cook's majority, 2603.

VII. Counties of Champaign, Coles, Cumberland, Douglas, Edgar, Ford, Macon, Moultrie, Iroquois, Piatt, and Vermilion. Jesse H. Moore, Rep., 14089; Andrew J. Hunter, Dem., 13418. Moore's majority, 671.

VIII. Counties of De Witt, Livingston, Logan, McLean, Sangamon, Tazewell, and Woodford. James C. Robinson, Dem., 13702; Jonathan Merriam, Rep., 12448; George W. Minier, Prohib., 1175. Robinson over Merriam, 1254; over all, 79.

IX. Counties of Brown, Cass, Fulton, Mason, Menard, McDonough, Pike, and Schuyler. Thompson W. McNeely, Dem., 12693; Benjamin F. Westlake, Rep., 10297. McNeely's majority, 2396.

X. Counties of Bond, Calhoun, Christian, Greene, Jersey, Macoupin, Morgan, Montgomery, Scott, and Shelby. Edward Y. Rice, Dem., 13963; J. W. Kitchell, Rep., 12028. Rice's majority, 1935.

XI. Counties of Clay, Clark; Crawford, Effingham, Franklin, Fayette, Jasper, Jefferson, Hamilton, Lawrence, Marion, Richland, and Wayne. Samuel S. Marshall, Dem., 15771; William H. Robinson, Rep., 11546. Marshall's majority, 4225.

XII. Counties of Clinton, Madison, Monroe, Randolph, St. Clair, and Washington. John B. Hay, Rep., 10903; William Hartzell, Dem., 10126. Hay's majority, 777.

XIII. Counties of Alexander, Edwards, Gallatin, Hardin, Jackson, Johnson, Massac, Perry, Pope, Pulaski, Saline, Union, Wabash, White, and Williamson. John M. Crebs, Dem., 13049; Daniel W. Munn, Rep., 12366. Crebs's majority, 1583.

PRESENT STATE GOVERNMENT.

Governor, John M. Palmer; Lieutenant-Governor, John Dougherty; Secretary of State, Edward Rummel; Auditor of Public Accounts, Charles E. Lippincott; Treasurer, Erastus N. Bates; Attorney-General, Washington Bushnell; Adjutant-General, Hubert Dilzer; Superintendent of Public Instruction, Newton Bateman, all Republicans.

ILLINOIS—*Continued.*

State Legislature.

	Senate.	*House.*	*Joint Ballot.*
Republicans	38	103	141
Democrats	12	74	86
Republican majority	26	29	55

Past Vote of the State.

	Dem.	*Rep.*	*American.*	*Majority.*	
1856. President	105348	96189	37444	9159	D*
1858. Treasurer	126680	125430	....	1250	D
	Doug. & Breck.	*Lincoln.*	*Bell.*		
1860. President	162619	172161	4913	4529	R
	Dem.	*Rep.*			
1862. Treasurer	136662	120116	....	16546	D
1864. President	158730	189496	....	30736	R
1866. Congress	147058	203045	....	55987	R
1868. President	199143	250293	....	51150	R
	Dem.	*Rep.*	*Temperance.*		
1870. Treasurer	144923	168579	2966	20688	R
1871. Congress	110171	137191	....	21020	R

VOTE OF CHICAGO.

WARDS.	Congressman at Large, 1871.		Superior Court Judge, 1871.		Mayor, 1871.	
	Hayes *Dem.*	Beveridge, *Rep.*	Jameson, *Fireproof.*	Hurd, *Opp.*	Medill, *Fireproof.*	Holden, *Opp.*
I	141	378	473	34	489	29
II	374	632	855	144	868	134
III	619	1094	1421	317	1376	304
IV	510	1006	1488	44	1485	49
V	484	1026	1298	215	1308	199
VI	756	531	633	754	640	735
VII	718	253	541	521	543	511
VIII	1163	461	1029	590	1060	548
IX	1101	826	1068	828	1195	791
X	447	898	1024	318	993	329
XI	352	948	805	508	802	505
XII	478	785	1058	202	1025	242
XIII	386	837	1191	52	1185	64
XIV	287	580	697	166	695	146
XV	844	616	750	750	756	758
XVI	258	543	774	43	783	28
XVII	336	343	398	273	478	251
XVIII	605	285	311	652	434	648
XIX	180	346	476	50	478	48
XX	454	537	760	186	832	171
Total	10493	12955	17050	6650	17425	6388
Majority	....	2462	10100	....	11037	....
Whole vote	23448		23700		23813	

City Council.

Republicans	29
Democrats	11
Republican majority	18

INDIANA.

COUNTIES. (92.)	Sec. of State, 1870. Majorities.		Sec. of State, 1870. Full Vote.		President, 1868. Full Vote.	
	Eddy, *Dem.*	Hoffman, *Rep.*	Eddy, *Dem.*	Hoffman, *Rep.*	Seymour, *Dem.*	Grant, *Rep.*
Adams	549	....	1076	527	1393	687
Allen	1836	....	4877	3041	5604	3047
Bartholomew	632	....	2495	1863	2510	2010
Benton	....	70	536	606	421	542
Blackford	206	....	685	479	673	544
Boone	....	192	2204	2396	2324	2550

* Plurality.

INDIANA—*Continued.*

COUNTIES.	Sec. of State, 1870. Majorities.		Sec. of State, 1870. Full Vote.		President, 1868. Full Vote.	
	Eddy, *Dem.*	Hoffman, *Rep.*	Eddy, *Dem.*	Hoffman, *Rep.*	Seymour, *Dem.*	Grant, *Rep.*
Brown	628	....	974	346	1080	458
Carroll	71	....	1838	1767	1812	1794
Cass	351	....	2704	2353	2673	2376
Clarke	598	....	2573	1975	3082	1870
Clay	250	....	2041	1791	1856	1708
Clinton	245	....	1952	1707	1764	1794
Crawford	59	....	1019	960	981	970
Daviess	157	....	1729	1572	1733	1682
Dearborn	1234	....	2892	1658	2924	2255
Decatur	....	185	1895	2080	1893	2202
De Kalb	60	....	1702	1642	1726	1750
Delaware	....	1290	990	2280	1011	2699
Dubois	1434	....	1823	389	1986	510
Elkhart	....	172	2349	2481	2706	2962
Fayette	....	274	1637	1311	1131	1475
Floyd	786	....	2268	1482	2716	1537
Fountain	245	....	2078	1833	2059	1795
Franklin	1229	....	2517	1288	2796	1603
Fulton	160	....	1348	1188	1419	1245
Gibson	188	....	2067	1879	1324	1941
Grant	....	436	1422	1858	1600	2086
Greene	108	....	2084	1976	1653	1802
Hamilton	....	1326	1092	2418	1278	3242
Hancock	595	....	1781	1186	1682	1414
Harrison	552	....	2070	1518	2210	1735
Hendricks	....	972	1430	2402	1462	2973
Henry	....	1604	1263	2867	1412	3436
Howard	....	628	1159	1787	1131	2017
Huntington	....	54	1924	1978	1984	2075
Jackson	822	....	1952	1130	2337	1430
Jasper	....	276	469	745	393	756
Jay	....	30	1422	1452	1444	1551
Jefferson	....	220	2266	2486	2287	2869
Jennings	....	204	1462	1666	1449	1838
Johnson	543	....	1990	1447	2149	1696
Knox	562	....	2166	1604	2417	1853
Kosciusko	....	725	1657	2382	2149	2861
Lagrange	....	657	878	1535	1076	1945
Lake	....	633	761	1394	759	1539
Laporte	....	249	2540	2789	2876	3064
Lawrence	....	204	1489	1693	1469	1781
Madison	395	....	2057	1662	2744	1966
Marion	....	1418	4938	6356	5539	7008
Marshall	424	....	2045	1621	2331	1921
Martin	631	....	1300	669	1292	894
Miami	191	....	2266	2015	2271	2193
Monroe	5	....	1462	1457	1369	1493
Montgomery	237	....	2644	2407	2656	2628
Morgan	....	278	1936	1974	1460	2047
Newton	....	165	487	652	412	608
Noble	....	131	2038	2169	2090	2421
Ohio	....	79	491	570	465	586
Orange	214	....	1346	1132	1370	1264
Owen	618	....	1834	1216	1896	1383
Parke	....	649	1436	2085	1349	2362
Perry	243	....	1454	1211	1444	1375
Pike	45	....	1212	1167	1369	1486
Porter	....	467	1119	1586	1264	1892
Posey	733	....	2096	1363	2054	1938
Pulaski	274	....	799	525	928	642
Putnam	728	....	2531	1803	2493	2145
Randolph	....	1285	1331	2616	1415	3103
Ripley	22	....	1988	1966	2042	2099
Rush	....	231	1880	2111	1933	2115
Scott	253	....	844	591	912	693
Shelby	569	....	2536	1967	2592	2069
Spencer	....	13	1845	1858	1850	1982
Starke	19	....	342	323	353	312
St. Joseph	....	461	2108	2569	2249	3073
Steuben	....	883	667	1550	830	1881
Sullivan	1298	....	2485	1187	2457	1204
Switzerland	....	7	1291	1298	1209	1466
Tippecanoe	....	112	3381	3493	3174	3925
Tipton	302	....	1206	904	1268	1020
Union	....	245	625	870	658	915
Vanderburg	....	529	3007	3536	3148	3395
Vermillion	....	270	910	1180	805	1263

INDIANA—*Continued.*

COUNTIES.	Sec. of State, 1870. Majorities.		Sec. of State, 1870. Full Vote.		President, 1868. Full Vote.	
	Eddy, *Dem.*	Hoffman, *Rep.*	Eddy, *Dem.*	Hoffman, *Rep.*	Seymour, *Dem.*	Grant, *Rep.*
Vigo	157	....	3517	3360	3085	3390
Wabash	....	873	1321	2194	1547	2940
Warren	....	539	755	1294	841	1527
Warrick	443	....	1769	1326	1863	1573
Washington	476	....	1822	1346	2038	1650
Wayne	....	1758	2250	4008	2480	5018
Wells	485	....	1397	912	1415	1094
White	64	....	1138	1074	1110	1173
Whitley	426	....	1547	1121	1622	1372
Total	....	....	160059	157491	166980	176552
Percentage	....	....	50.40	49.60	48.53	51.47
Majority	....	....	2568	....	....	9572
Whole vote			317550		343532	

Vote for Representatives in Congress, 1870.

District.

I. Counties of Daviess, Gibson, Knox, Perry, Pike, Posey, Spencer, Vanderburg, and Warrick. William E. Niblack, Dem., 17577; H. C. Gooding, Rep., 15327. Niblack's majority, 2250.

II. Counties of Clarke, Crawford, Dubois, Floyd, Harrison, Jackson, Martin, Orange, Scott, and Washington. Michael C. Kerr, Dem., 16950; George W. Carr, Rep., 11117. Kerr's majority, 5833.

III. Counties of Bartholomew, Dearborn, Decatur, Jefferson, Jennings, Ohio, Ripley, and Switzerland. William S. Holman, Dem., 15396; Henry R. Pritchard, Rep., 11972. Holman's majority, 3424.

IV. Counties of Fayette, Franklin, Hancock, Rush, Shelby, Union, and Wayne. Jeremiah M. Wilson, Rep., 12561; David S. Gooding, Dem., 12557. Wilson's majority, 4.

V. Counties of Brown, Hendricks, Johnson, Marion, Morgan, and Putnam. John Coburn, Rep., 14123; Thomas Cottrell, Dem., 13707. Coburn's majority, 416.

VI. Counties of Clay, Greene, Lawrence, Monroe, Owen, Parke, Sullivan, Vermillion, and Vigo. Daniel W. Voorhees, Dem., 17268; Moses J. Dunn, Rep., 15843. Voorhees's majority, 1425.

VII. Counties of Benton, Boone, Carroll, Clinton, Fountain, Montgomery, Tippecanoe, and Warren. Mahlon D. Manson, Dem., 15539; Lewis Wallace, Rep., 15146. Manson's majority, 393.

VIII. Counties of Cass, Grant, Hamilton, Howard, Madison, Miami, Tipton, and Wabash. James N. Tyner, Rep., 15113; John T. Henderson, Dem., 13149. Tyner's majority, 1964.

IX. Counties of Adams, Allen, Blackford, Delaware, Henry, Jay, Randolph, and Wells. John P. C. Shanks, Rep., 13790; John Colerick, Dem., 13396. Shanks's majority, 394.

X. Counties of De Kalb, Elkhart, Huntington, Kosciusko, Lagrange, Noble, Steuben, and Whitley. William Williams, Rep., 13830; Milo S. Hascall, Ind., 9112; —— Ellison, Ind., 2809. Williams over both, 1909.

XI. Counties of Fulton, Jasper, Lake, Laporte, Marshall, Newton, Porter, Pulaski, Starke, St. Joseph, and White. Jasper Packard, Rep., 14459; S. I. Anthony, Dem., 13052. Packard's majority, 1407.

Candidates on State Tickets, 1870.

Democratic.		*Republican.*
Norman Eddy..	*Secretary of State.*.	M. F. A. Hoffman.
J. C. Shoemaker	*Auditor*	John D. Evans.
James B. Ryan	*Treasurer*	R. H. Milroy.
B. W. Hanna	*Attorney-General*	Nelson Trusler.
M. B. Hopkins	*Sup't. Public Ins.*	B. C. Hobbs.
Jas. L. Worden	*Justices Sup. Court*	A. L. Osborn.
Alex. C. Downey.	" " "	J. T. Elliott.
S. C. Buskirk	" " "	Charles A. Ray.
John Pettit	" " "	R. C. Gregory.

INDIANA—*Continued.*

Present State Government.

Governor, Conrad Baker, Rep.; Lieutenant-Governor, vacant; Secretary of State, Norman Eddy, Dem.; Auditor, John C. Shoemaker, Dem.; Treasurer, James B. Ryan, Dem.; Attorney-General, B. W. Hanna, Dem.; Judges of the Supreme Court, John Pettit, Dem., James L. Worden, Dem., Alexander C. Downey, Dem., and Samuel C. Buskirk, Dem.; Clerk of the Supreme Court, T. W. McCoy, Rep.; Superintendent of Public Instruction, M. B. Hopkins, Dem.

State Legislature.

The Legislature of 1871–2, which was elected in 1870, was dissolved in February, 1871, by the resignation of most of the Republican members, leaving the body without a quorum. The Democratic majority on joint ballot was 4.

Past Vote of the State.

	Dem.	*Rep.*	*Amer.*	*Majority.*
1856. President	118670	94375	22386	1909 D
1858. Sec. of State	107409	104828	....	2581 D
1860. Governor	126968	136725	....	9757 R
	Doug. & Breck.	*Lincoln.*	*Bell.*	
1860. President	127804	139033	5306	5923 R
	Dem.	*Rep.*		
1862. Sec. of State	128160	118517	....	9543 D
1864. Governor	131201	152084	....	20883 R
1864. President	130233	150422	....	20189 R
1866. Sec. of State	155399	169601	....	14202 R
1868. Governor	170614	171575	....	961 R
1868. President	166980	176552	....	9572 R
1870. Sec. of State	160059	157491	....	2568 D

VOTE OF INDIANAPOLIS.

WARDS.	Mayor, May, 1871.		Treasurer, May, 1871.	
	Fishback, *Dem.*	Macauley, *Rep.*	Beck, *Dem.*	Coons, *Rep.*
I	296	336	321	311
II	310	665	354	630
III	402	800	470	735
IV	316	579	331	563
V	762	504	806	457
VI	399	400	422	376
VII	291	333	320	308
VIII	540	458	572	429
IX	359	460	420	406
Total	3675	4535	4016	4215
Majority	....	860	....	199
Total vote	8210		8231	

City Council.

Republicans	11
Democrats	7
Republican majority	4

IOWA.

COUNTIES. (100.)	Supreme Court, 1871. Majorities.		Supreme Court, 1871. Full Vote.		President, 1868. Full Vote.	
	Duncombe, *Dem.*	Day, *Rep.*	Duncombe, *Dem.*	Day, *Rep.*	Seymour, *Dem.*	Grant, *Rep.*
Adair	....	406	267	673	139	313
Adams	....	321	245	566	166	427
Alamakee	106	....	1364	1258	1403	1543
Appanoose	....	181	1315	1496	1236	1519
Audubon	....	154	....	154	101	101
Benton	....	884	841	.1725	1172	2587
Black Hawk	....	1289	633	1922	841	2580
Boone	....	378	876	1254	995	1362
Bremer	....	812	400	1212	538	1470
Buchanan	....	659	851	1510	926	1872

IOWA—*Continued.*

COUNTIES.	Supreme Court, 1871. Majorities.		Supreme Court, 1871. Full Vote.		President, 1868. Full Vote.	
	Duncombe, *Dem.*	Day, *Rep.*	Duncombe, *Dem.*	Day, *Rep.*	Seymour, *Dem.*	Grant, *Rep.*
Buena Vista	....	272	64	336	4	57
Butler	....	749	345	1094	424	1118
Calhoun	....	9	118	227	67	104
Carroll	....	138	194	332	82	156
Cass	....	513	335	848	248	420
Cedar	....	781	923	1704	1381	2470
Cerro Gordo	....	519	131	650	73	441
Cherokee	....	289	102	391	15	64
Chickasaw	....	298	696	994	520	996
Clarke	....	549	511	1060	426	1062
Clay	....	552	2	554	4	76
Clayton	....	303	1634	1937	1952	2783
Clinton	....	645	1738	2383	2292	3283
Crawford	....	124	226	350	1381	188
Crocker	....	46	....	46	Unorga'ized	
Dallas	....	716	497	1213	599	1254
Davis	....	28	1396	1424	1410	1520
Decatur	....	172	1057	1229	1018	1024
Delaware	....	499	713	1212	1102	2034
Des Moines	....	1723	1606	2329	1958	2572
Dickinson	....	209	30	239	10	121
Dubuque	1311	....	3294	1983	4091	2633
Emmett	37	....	118	81	28	136
Fayette	....	761	896	1657	1051	2124
Floyd	....	780	3866	1146	400	1233
Franklin	....	660	88	748	78	516
Fremont	129	....	1212	1083	1082	977
Greene	....	347	243	590	231	423
Grundy	....	426	55	481	75	530
Guthrie	....	336	503	839	412	547
Hamilton	....	567	237	804	167	638
Hancock	....	159	47	206	8	89
Hardin	....	855	342	1197	535	1686
Harrison	....	122	994	1116	732	932
Henry	....	947	1133	2080	1044	2802
Howard	....	290	309	659	380	674
Humboldt	....	257	136	393	80	271
Ida	....	57	12	69	5	23
Iowa	....	277	1077	1354	1164	1490
Jackson	192	....	1856	1664	2117	2040
Jasper	....	1656	1108	2764	1232	2799
Jefferson	....	474	1081	1555	1309	1895
Johnson	81	....	2128	2047	2050	2221
Jones	....	800	825	1625	1277	2410
Keokuk	....	196	1225	1421	1503	1938
Kossuth	....	455	63	518	30	332
Lee	402	....	2560	2158	3191	3050
Linn	....	1465	1254	2719	1642	3630
Louisa	....	554	659	1213	761	1599
Lucas	....	202	607	809	683	992
Lyon	....	59	....	59	Unorga'ized	
Madison	....	569	1099	1668	944	1506
Mahaska	....	845	1270	2115	1511	2646
Marion	....	60	2159	2225	2182	2268
Marshall	....	1444	473	1917	611	2339
Mills	....	238	657	895	551	842
Mitchell	....	714	291	1005	293	1177
Monona	....	453	17	470	....	372
Monroe	....	230	793	1023	913	1290
Montgomery	....	337	451	788	225	357
Muscatine	....	466	1228	1697	1576	2539
O'Brien	....	118	47	165	1	10
Osceola	....	45	....	45	Unorga'ized	
Page	....	517	450	967	474	936
Palo Alto	....	35	174	209	92	42
Plymouth	....	236	124	360	23	95
Pocahontas	....	202	56	258	19	93
Polk	....	930	1633	2563	1694	2913
Pottawatomie	....	286	1117	1403	1042	1121
Poweshiek	....	735	790	1525	791	1686
Ringgold	....	435	328	763	257	519
Sac	....	178	89	267	45	132
Scott	....	1188	1354	2542	1763	3612
Shelby	....	109	172	281	129	153
Sioux	....	38	84	122	5	6
Story	....	729	471	1200	423	1058
Tama	....	724	570	1294	805	1862

IOWA—*Continued.*

COUNTIES.	Supreme Court, 1871. Majorities.		Supreme Court, 1871. Full Vote.		President, 1868. Full Vote	
	Duncombe *Dem.*	Day, *Rep.*	Duncombe *Dem.*	Day, *Rep.*	Seymour, *Dem.*	Grant, *Rep.*
Taylor	....	549	382	931	321	717
Union	....	428	379	807	352	488
Van Buren	....	265	1339	1604	1606	2026
Wapello	....	203	1738	1941	1821	2119
Warren	....	953	996	1949	933	1946
Washington	....	1034	370	1404	1323	2314
Wayne	....	216	876	1092	739	1031
Webster	....	6	778	784	549	736
Winnebago	....	233	34	267	16	161
Winneshiek	....	697	785	1482	1092	2300
Woodbury	....	472	237	709	323	430
Worth	....	340	44	384	41	259
Wright	....	226	94	320	61	241
Total	....	....	67547	108801	70040	120399
Percentage	....	....	38.30	61.70	38.08	61.92
Majority	....	....	....	41254	....	46359
Whole vote	....	....	176348		194439	

The vote for Governor in 1871 had not been canvassed when these pages went to press. It differed but slightly, however, from the vote for Judge of the Supreme Court at the same election.

VOTE FOR REPRESENTATIVES IN CONGRESS, 1870.

Districts.

I. Counties of Davis, Des Moines, Henry, Jefferson, Lee, Louisa, Van Buren, and Washington, George W. McCreary, Rep., 13327; Edmund Jaeger, Dem., 9961. McCreary's majority, 3366.

II. Counties of Cedar, Clinton, Jackson, Jones, Linn, Muscatine, and Scott. Aylett R. Cotton, Rep., 13586; William E. Leffingwell, Dem., 9338. Cotton's majority, 4248.

III. Counties of Alamakee, Bremer, Buchanan, Chickasaw, Clayton, Delaware, Dubuque, Fayette, Floyd, Howard, Mitchell, and Winneshiek. William G. Donnon, Rep., 15927; John T. Stoneman, Dem., 10961. Donnon's majority, 4966.

IV. Counties of Appanoose, Benton, Iowa, Jasper, Johnson, Keokuk, Mahaska, Marion, Monroe, Poweshiek, Tama, and Wapello. Madison T. Walden, Rep., 19005; William T. Smith, Dem., 14883. Walden's majority, 4122.

V. Counties of Adair, Adams, Audubon, Cass, Clarke, Dallas, Decatur, Fremont, Guthrie, Harrison, Lucas, Madison, Mills, Montgomery, Page, Polk, Pottawatomie, Ringgold, Shelby, Taylor, Union, Warren, and Wayne. Frank W. Palmer, Rep., 19798. Benjamin F. Montgomery, Dem., 12516. Palmer's majority, 7282.

VI. Counties of Black Hawk, Boone, Buena Vista, Butler, Calhoun, Carroll, Cerro Gordo, Cherokee, Clay, Crawford, Dickinson, Emmett, Franklin, Greene, Grundy, Hamilton, Hancock, Hardin, Humboldt, Ida, Kossuth, Lyon, Marshall, Monona, O'Brien, Osceola, Palo Alto, Plymouth, Pocahontas, Sac, Sioux, Story, Webster, Winnebago, Woodbury, Worth, and Wright. Jackson Orr, Rep., 16986; C. C. Smeltzer, Dem., 5977. Orr's majority, 11012.

CANDIDATES ON THE STATE TICKETS, 1871.

Democratic.		*Republican.*
James C. Knapp	*Governor*	C. C. Carpenter.
M. M. Ham	*Lieut. Governor*	N. C. Bulis.
J. F. Dunscombe	*Supreme Judge*	James G. Day.
Edw. M. Mumm	*Supt. of Ins'ct'n*	A. Abernethy.

PRESENT STATE GOVERNMENT.

Governor, Cyrus H. Carpenter; Lieutenant-Governor, N. C. Bulis; Secretary of State, Ed. Wright; Auditor, John Russell; Treasurer, Samuel E. Rankin; Register of the Land Office, Aaron Brown; Attorney-General, Henry O'Connor; Chief-Justice of the Supreme Court, James G. Day; Associate Judges, Joseph

IOWA—*Continued.*

M. Beck, William E. Miller, Chester C. Cole; Clerk of the Supreme Court, Charles Linderman; Superintendent of Public Instruction, Alonzo Abernethy. All Republicans.

STATE LEGISLATURE.

	Senate.	*House.*	*Joint Ballot.*
Republicans	42	78	120
Democrats	8	22	30
Republican majority	34	56	90

PAST VOTE OF THE STATE.

	Dem.	*Free Soil.*	*Whig.*	*Maj.*	
1852. President	17762	1606	15855	301	D
	Dem.	*Rep.*			
1854. Governor	20554	23040	....	2486	R
	Dem.	*Rep.*	*American.*		
1856. President	36170	43954	9180	7784	R*
1858. Secret'ry of State	45748	49085	.....	3337	R
1859. Supreme Court	53585	56040	....	2364	R
	Doug. and Breck.	*Lincoln.*	*Bell.*		
1860. President	56159	70409	1763	12487	R
	Dem.	*Rep.*			
1861. Governor	43245	59853	....	16608	R
1862. Secret'ry of State	50899	66014	....	15115	R
1863. Supreme Court	53068	85731	....	32673	R
1864. President	47675	71765	....	39479	R
1865. Governor	54070	70445	....	16375	R
1866. Secret'ry of State	55815	91227	....	35412	R
1867. Supreme Court	58880	90789	....	31909	R
1868. President	74040	120399	....	46359	R
1869. Governor	57434	96579	....	39145	R
1870. Secret'ry of State	60888	103377	....	42489	R
1871. Supreme Court	67547	108801	....	41254	R

KANSAS.

COUNTIES. (54.)	Governor, 1870. Majorities.		Governor, 1870. Full Vote.		President, 1868. Full Vote.	
	Sharp, *Dem.*	Harvey, *Rep.*	Sharp, *Dem.*	Harvey, *Rep.*	Seymour, *Dem.*	Grant, *Rep.*
Allen	....	579	334	913	200	693
Anderson	....	565	156	721	130	612
Atchison	....	381	911	1292	934	1297
Bourbon	....	467	784	1251	480	1443
Brown	....	421	191	612	178	691
Butler	....	697	228	925	93	135
Chase	....	144	50	194	71	243
Clay	....	408	30	438	21	175
Crawford	538	....	884	346	265	479
Cherokee	887	....	1272	385	357	902
Coffey	....	523	301	824	201	637
Cloud	....	231	80	311	11	100
Cowley	....	163	92	255	....	....
Davis	....	261	259	520	256	371
Dickinson	....	147	180	327	98	194
Doniphan	....	665	674	1339	721	1549
Douglas	....	1972	733	2705	609	2434
Ellis	203	....	312	109	171	68
Ellsworth	....	134	48	182	135	159
Franklin	....	762	343	1105	319	1030
Greenwood	....	219	101	320	98	341
Howard	....	395	110	505	....	....
Jackson	....	247	329	576	313	553
Jefferson	....	476	862	1338	724	1268
Johnson	....	723	749	1472	723	1487
Jewell	....	123	....	123	....	....
Labette	....	377	650	1027	166	617
Leavenworth	....	549	2076	2625	2330	2671
Linn	....	996	295	1291	415	1310
Lyon	....	1012	272	1584	110	916
Lincoln	....	145	5	150	....	....
Marion	....	....	89	89	47	52
Marshall	....	644	384	1028	228	514
Miami	....	495	562	1057	557	1250
Mitchell	....	100	20	120	....	....

* Plurality.

KANSAS—*Continued.*

COUNTIES.	Governor, 1870. Majorities.		Governor, 1870. Full Vote.		President, 1868. Full Vote.	
	Sharp. *Dem.*	Harvey, *Rep.*	Sharp, *Dem.*	Harvey, *Rep.*	Seymour, *Dem.*	Grant, *Rep.*
Morris	18	....	261	243	172	155
Montgomery	....	180	688	868	....	....
McPherson	....	196	1	197	....	....
Nemaha	....	269	410	679	272	591
Neosho	583	....	1292	709	409	708
Osage	....	1291	317	1608	83	422
Ottawa	....	393	2	395	....	136
Pottawatomie	....	111	521	632	300	613
Republic	....	307	9	316	3	62
Riley	....	547	146	693	130	587
Shawnee	....	1240	440	1680	450	1351
Saline	....	630	189	819	117	345
Sedgwick	....	169	208	377	....	....
Wabaunsee	....	401	57	461	41	333
Wallace	63	....	97	34	42	29
Washington	....	730	152	882	52	202
Wilson	....	552	390	942	192	368
Woodson	....	269	190	459	81	263
Wyandotte	....	144	760	904	628	569
Total	....	....	20306	40666	14019	31049
Percentage	....	....	33.51	66.49	31.14	68.86
Majority	....	....	....	20162	....	16408
Whole vote			61162		45068	

An election was held in 1870 for representative in Congress, with the following result: D. P. Lowe, Rep., 40017; R. C. Foster, Dem., 20,841. Lowe's majority, 19176.

CANDIDATES ON STATE TICKETS, 1870.

Democratic.		*Republican.*
Isaac Sharp	*Governor*	James M. Harvey.
A. J. Allen	*Lieutenant-Governor*	P. P. Elder.
C. C. Duncan	*Sec. of State*	W. H. Smallwood.
H. McMahon	*Auditor*	A. Thomas.
S. C. Gephart	*Treasurer*	J. E. Hayes.
Thomas S. Murray	*Supt. Pub. Ins.*	H. D. McCarty.
A. W. Rucker	*Att-General*	A. L. Williams.

PRESENT STATE GOVERNMENT.

The candidates on the Republican State ticket were elected, and constitute the present State government.

STATE LEGISLATURE.

	Senate.	*House.*	*Joint Ballot.*
Republicans	25	75	100
Democrats	....	18	18
Republican majority	25	57	82

PAST VOTE OF THE STATE.

		For.	*Against.*	*Majority.*	
1859.	State Constitution	10421	5536	4891	F
		Dem.	*Rep.*		
1859.	Governor	5395	7908	2513	R
1862.	Governor	5464	9990	4526	R
		Anti-Lane.	*Lane.*		
1864.	Governor	7794	11577	3783	L
		Dem.	*Rep.*		
1864.	President	3691	16441	12750	R
1866.	Governor	8151	19370	11219	R
		Against.	*For.*		
1867.	Negro Suffrage	19600	10529	9071	A
		Against.	*For.*		
1867.	Woman Suffrage	19858	9200	10658	A
		Against.	*For.*		
1867.	Disfranch. Confeder's.	12990	15672	2682	F
		Dem.	*Rep.*		
1868.	President	13620	30028	16408	R
1870.	Governor	20496	40666	20170	R

KENTUCKY.

COUNTIES. (116.)	Governor, 1871. Majorities.		Governor, 1871. Full Vote.		President, 1868. Full Vote.	
	Leslie *Dem.*	Harlan, *Rep.*	Leslie, *Dem.*	Harlan, *Rep.*	Seymour, *Dem.*	Grant, *Rep.*
Adair	179	....	1040	861	656	261
Allen	255	....	862	607	642	271
Anderson	483	....	916	423	803	116
Ballard	1380	....	1506	126	1315	106
Barren	522	....	1808	1286	1485	390
Bath	239	....	1172	933	1025	497
Boone	960	....	1320	354	1503	256
Bourbon	339	....	1861	1522	1372	184
Boyd	96	....	736	640	513	434
Boyle	87	....	1131	1044	913	154
Bracken	640	....	1114	474	1210	507
Breathitt	165	....	485	320	440	223
Breckinridge	87	....	1237	1150	1160	408
Bullitt	497	....	803	306	972	45
Butler	....	157	665	822	469	563
Caldwell	293	....	984	691	822	300
Calloway	1301	....	1389	88	1099	89
Campbell	135	....	1714	1579	1894	1701
Carroll	753	....	904	151	984	94
Carter	....	108	615	723	560	242
Casey	104	....	686	582	461	207
Christian	....	189	2261	2450	1456	484
Clark	109	....	1046	937	1075	227
Clay	....	385	434	819	445	681
Clinton	....	197	376	573	290	155
Crittenden	....	22	911	933	693	533
Cumberland	16	....	623	607	526	108
Daviess	1852	....	2748	896	2415	218
Edmonson	4	....	419	415	345	155
Elliott	393	....	524	131	....	....
Estill	8	....	773	765	641	650
Fayette	....	288	2800	3088	2016	576
Fleming	186	....	1275	1089	1178	855
Floyd	647	....	883	236	463	112
Franklin	557	....	1701	1144	1390	274
Fulton	675	....	747	72	749	6
Gallatin	400	....	586	186	571	100
Garrard	....	60	1042	1102	807	384
Grant	366	....	1006	640	933	573
Graves	1378	....	1956	578	1830	446
Grayson	203	....	904	701	816	416
Green	36	....	784	748	576	147
Greenup	44	....	899	855	556	742
Hancock	410	....	744	334	719	105
Hardin	517	....	1520	1003	1722	200
Harlan	....	369	106	475	96	476
Harrison	582	....	1615	1033	1593	458
Hart	124	....	1136	1012	1201	242
Henderson	508	....	1795	1287	1807	88
Henry	632	....	1424	792	1402	157
Hickman	866	....	1089	222	987	41
Hopkins	658	....	1373	715	1286	340
Jackson	....	417	191	608	111	502
Jefferson	4663	....	10195	5532	11072	1481
Jessamine	....	25	1072	1097	745	172
Johnson	....	289	424	713	274	531
Josh Bell	....	98	239	337	93	359
Kenton	604	....	2315	1711	2732	1658
Knox	....	320	570	890	392	820
Larue	407	....	774	367	757	113
Laurel	....	182	472	654	474	714
Lawrence	263	....	809	546	633	368
Lee	....	8	280	288	....	....
Letcher	54	....	305	251	278	271
Lewis	....	164	897	1061	799	983
Lincoln	285	....	1206	921	1043	116
Livingston	690	....	897	207	810	76
Logan	432	....	1883	1451	1910	307
Lyon	165	....	575	410	484	61
Madison	247	....	2069	1822	1650	819
Magoffin	....	68	350	418	233	247
Marion	256	....	1177	921	1460	206
Marshall	872	....	998	126	970	117
Martin	....	125	58	183	....	....
Mason	783	....	1829	1046	1862	631
McCracken	309	....	1009	700	1146	241
McLean	332	....	745	413	731	150

KENTUCKY—*Continued.*

COUNTIES.	Governor, 1871. Majorities.		Governor, 1871. Full Vote.		President, 1868. Full Vote.	
	Leslie *Dem.*	Harlan, *Rep.*	Leslie *Dem.*	Harlan, *Rep.*	Seymour, *Dem.*	Grant, *Rep.*
Meade	775	....	1078	303	1099	50
Menifee	205	....	274	69	....	....
Mercer	170	....	1305	1135	1164	326
Metcalf	6	....	663	657	474	206
Monroe	....	304	558	862	431	556
Montgomery	151	....	893	742	872	136
Morgan	445	....	759	314	719	201
Muhlenburg	148	....	1222	1074	864	400
Nelson	645	....	1510	865	1585	21
Nicholas	457	....	1202	745	993	315
Ohio	185	....	1379	1194	1208	583
Oldham	451	....	780	338	894	82
Owen	2101	....	2389	288	2198	53
Owsley	....	367	112	479	251	657
Pendleton	268	....	969	701	1210	759
Perry	....	68	273	341	195	347
Pike	300	....	573	273	438	219
Powell	51	....	251	200	203	134
Pulaski	....	683	959	1642	1200	1571
Robertson	348	....	600	252	619	213
Rockcastle	29	....	688	659	611	516
Rowan	....	102	187	289	167	254
Russell	16	....	545	529	423	222
Scott	279	....	1536	1257	1503	168
Shelby	565	....	1644	1079	1751	89
Simpson	592	....	1139	547	805	90
Spencer	375	....	587	212	793	14
Taylor	195	....	630	435	641	44
Todd	98	....	1163	1065	1199	108
Trigg	568	....	1243	675	947	128
Trimble	807	....	841	34	870	33
Union	1213	....	1878	665	1558	180
Warren	429	....	2296	1867	1811	320
Washington	....	64	1098	1162	1037	399
Wayne	....	71	696	767	952	412
Webster	380	....	839	459	1037	201
Whitely	....	490	258	748	281	940
Wolfe*	....	....	No returns.		346	180
Woodford	220	....	1246	1026	969	71
Total	....	....	126059	89083	115889	39566
Percentage	....	....	58.59	41.41	69.72	30.18
Majority	....	....	36976	....	76323	....
Whole vote	....	....	215142		155455	

VOTE FOR REPRESENTATIVES IN CONGRESS, 1870.

District.

I. Counties of Ballard, Caldwell, Calloway, Crittenden, Fulton, Graves, Hickman, Livingston, Lyon, Marshall, McCracken, Trigg, Union, and Webster. Edward Crossland, Dem., 7980; N. R. Black, Rep., 2982; W. C. Clark, Dem., 1402. Crossland over Black, 4948; over all, 3546.

II. Counties of Butler, Breckinridge, Christian, Daviess, Edmonson, Grayson, Hancock, Henderson, Hopkins, Muhlenburg, McLean, and Ohio. Henry D. McHenry, Dem., 8213; Milton J. Roark, Rep., 5490. McHenry's majority, 2724.

III. Counties of Allen, Barren, Clinton, Cumberland, Hart, Logan, Metcalfe, Monroe, Russell, Simpson, Todd, and Warren. Joseph H. Lewis, Dem., 7314; D. R. Carr, Rep., 5657. Lewis's majority, 1657.

IV. Counties of Adair, Anderson, Bullitt, Casey, Green, Hardin, La Rue, Marion, Meade, Nelson, Shelby, Spencer, Taylor, and Washington. William B. Read, Dem., 9314; James M. Fidler, Rep., 3831. Read's majority, 5483.

* No official returns were received from Wolfe County for Governor. The official returns gave Leslie 396, Harlan, 216. With the vote of Wolfe, Leslie's majority in the State would be 37,156.

KENTUCKY—*Continued.*

V. City of Louisville, and counties of Henry, Jefferson, and Oldham. Boyd Winchester, Dem., 10,599; James Speed, Rep., 5426. Winchester's majority, 5173.

VI. Counties of Bracken, Boone, Campbell, Carroll, Grant, Gallatin, Harrison, Kenton, Pendleton, and Trimble. William E. Arthur, Dem., 9213; Thomas Wrightson, Rep., 4378. Arthur's majority, 4835.

VII. Counties of Bourbon, Boyle, Clarke, Fayette, Franklin, Jessamine, Lincoln, Mercer, Nicholas, Scott, and Woodford. James B. Beck, Dem., 14,312; William Brown, Rep., 10,916. Beck's majority, 3396.

VIII. Counties of Breathitt, Clay, Estill, Garrard, Harlan, Jackson, Knox, Laurel, Letcher, Madison, Owsley, Perry, Pulaski, Rockcastle, Wayne, Whitley, and Wolfe. George M. Adams, Dem., 12,226; H. F. Finley, Rep., 12,208. Adams's majority, 18.

IX. Counties of Bath, Boyd, Carter, Fleming, Floyd, Greenup, Johnson, Lawrence, Lewis, Mason, Magoffin, Montgomery, Morgan, Pike, Powell, and Rowan. John W. Rice, Dem., 9823; George M. Thomas, Rep., 6463. Rice's majority, 3360.

Candidates on State Tickets, 1871.

Democratic.		*Republican.*
Preston H. Leslie	*Governor*	John M. Harlan.
John G. Carlisle.	*Lieutenant-Governor*	G. M. Thomas.
John Rodman	*Attorney-General*	William Brown.
D. Howard Smith	*Auditor*	W. Krippenstapel.
James W. Tate	*Treasurer*	Speed S. Fry.
J. Alex. Grant	*Register*	John K. McClary.
H. A. M. Henderson	*Sup't. Pub. Ins't.*	W. M. Pratt.

Present State Government.

Governor, Preston H. Leslie; Lieutenant-Governor, John G. Carlisle; Secretary of State, Andrew J. James; Attorney-General, John Rodman; Auditor of Public Accounts, D. Howard Smith; Treasurer, James W. Tate; Register of the Land Office, J. Alexander Grant; Chief-Justice of the Court of Appeals, William S. Pryor; Judges, M. R. Hardin, Beverly J. Peters, and William Lindsey; Superintendent of Public Instruction, H. A. M. Henderson; all Democrats.

State Legislature.

	Senate.	*House.*	*Joint Ballot.*
Democrats	35	88	123
Republicans	3	12	15
Democratic majority	32	76	108

Past Vote of the State.

	Dem.	*Free Soil.*	*Whig.*	*Majority.*	
1852. President	53807	.....	57068	3261	W
	Dem.	*Rep.*	*Amer.*		
1855. Governor	65413	....	60816	4403	A
1856. President	74642	314	67416	6912	D
1857. Treasurer	65590	....	53494	12096	D
1859. Governor	76187	....	67271	8916	D
	Doug. & Breck.	*Lincoln.*	*Bell.*		
1860. President	78794	1364	66058	11372	D
	Dem.	*Rep.*	*Union.*		
1863. Governor	17389	....	68306	50917	U
1864. President	61478	26592	....	36515	D
1865. Treasurer	42187	....	42082	105	D
1866. Court of Appeals	95979	....	58035	37994	D
	Dem.	*Rep.*	*3d Party.*		
1867. Governor	90225	33939	13167	43119	D
1868. Governor	114412	25734	....	88678	D
1868. President	115889	39566	....	76313	D
1869. Treasurer	82607	24759	....	57848	D
1870. Congress	90450	57247	....	33203	D
1871. Governor	126059	89083	....	36976	D

KENTUCKY—*Continued.*

VOTE OF LOUISVILLE.

WARDS.	Assessor, Dec., 1871.		Governor, August, 1871.	
	Harris	Hug's.	Leslie, *Dem.*	Harlan, *Rep.*
I	463	282	554	179
II	471	117	580	158
III	708	145	798	284
IV	557	138	789	625
V	549	150	746	695
VI	267	254	504	367
VII	675	141	614	329
VIII	432	272	633	428
IX	416	284	685	601
X	856	239	1102	683
XI	777	326	1145	496
XII	276	243	466	150
Total	6150	2591	8586	4995
Majority	3859	....	3591	....
Total vote	9041		13581	

LOUISIANA.

PARISHES. (53.)	State Treas., 1870. Majorities.		State Treas., 1870. Full Vote.		President, 1868. Full Vote.	
	Blair, *Dem.*	Dubuclet, *Rep.*	Blair, *Dem.*	Dubuclet, *Rep.*	Seymour, *Dem.*	Grant, *Rep.*
Ascension	....	928	7	935	1125	1491
Assumption	....	763	1072	1835	1375	1387
Avoyelles	....	209	818	1117	....	....
Baton Rouge, E	....	1485	954	2439	1350	1247
Baton Rouge, W	....	429	275	704	433	585
Bienville	661	....	754	93	1385	1
Bossier	....	98	634	732	1634	1
Caddo	....	104	1214	1318	2895	1
Calcasieu	422	....	424	2	782	9
Caldwell	39	....	373	334	503	28
Cameron	....	220	....	220	....	....
Carroll	....	932	411	1343	786	1392
Catahoula	....	170	288	458	800	150
Claiborne	968	....	1490	522	2592	2
Concordia	....	1547	35	1582	201	1554
De Soto	....	319	713	1032	1260	....
Feliciana, E	....	470	803	1273	1411	644
Feliciana, W	....	782	404	1186	....	....
Franklin	155	....	381	226	....	....
Grant	....	360	296	656	....	....
Iberia	131	....	749	618	....	....
Iberville	....	1242	512	1754	704	2088
Jackson	389	....	689	300	....	....
Jefferson	....	1564	437	2001	....	....
La Fayette	608	....	753	145	1422	....
La Fourche	97	....	1401	1304	1796	1617
Livingston	401	....	455	54	670	149
Madison	....	1283	37	1320	163	1453
Morehouse	....	19	495	514	1525	1
Natchitoches	....	1724	345	2069	1375	1915
Orleans	....	5883	12226	18149	....	....
Ouachita	....	791	504	1295	1101	832
Plaquemines	....	2338	220	2558	273	1329
Pointe Coupée	....	1055	285	1340	696	1553
Rapides	....	702	1187	1889	1623	2176
Richland	....	....	....	....	....	....
Sabine	....	79	351	430	....	....
St. Bernard	....	115	263	378	....	....
St. Charles	....	962	88	1050	264	1335
St. Helena	27	....	470	443	1094	136
St. James	....	1637	237	1874	775	2101
St. John Bap'st	....	363	244	607	....	....
St. Landry	1838	....	2140	302	4616	....
St. Martin	....	25	486	511	....	....
St. Mary	....	1595	308	1903	1819	1142

LOUISIANA—*Continued.*

PARISHES.	State Treas., 1870. Majorities.		State Treas., 1870. Full Vote.		President, 1868. Full Vote.	
	Blair, *Dem.*	Dubuclet, *Rep.*	Blair, *Dem.*	Dubuclet, *Rep.*	Seymour, *Dem.*	Grant, *Rep.*
St. Tammany..	....	18	414	432	704	470
Tangipahoa....	....	153	679	832	....	....
Tensas.....	....	1443	33	1456	383	1018
Terrebonne....	....	453	969	1422	....	....
Union.....	537	....	888	351	1416	1
Vermilion.....	427	....	554	127	958	....
Washington....	317	....	398	81	....	....
Winn.....	346	....	427	81	711	43
Total.....	....	....	41170	65647	43189	27911
Percentage.....	....	....	38.54	61.46	60.74	39.26
Majority.....	....	....	....	24477	15278	....
Whole vote....	....	....	106817		71100	

In 1868, the State canvassers threw out the votes of twelve parishes on the alleged ground of informality; these parishes voted as follows: Seymour, 32350; Grant, 5405. The whole vote of the State therefore was, Seymour, 75539; Grant, 33316; Seymour's majority, 42226. Total vote of the State, 108855.

VOTE FOR REPRESENTATIVES IN CONGRESS—1870.

District.

I. A part of the parish of Orleans, and parishes of St. Bernard, Plaquemines, St. Tammany, Washington, St. Helena, and Livingston. James H. Sypher, Rep., 13971; A. W. Walker, Dem., 8579. Sypher's majority, 5392.

II. A part of the parish of Orleans, and the parishes of Jefferson, St. Charles, St. John the Baptist, St. James, La Fourche, and Terrebonne. Lionel A. Sheldon, Rep., 17512; John A. Walsh, Dem., 7630. Sheldon's majority, 9872.

III. Parishes of St. Mary, St. Martin, Assumption, Ascension, Vermilion, Calcasieu, La Fayette, St. Landry, Iberville, East-Feliciana, East-Baton Rouge, Cameron, and West-Baton Rouge. Charles B. Darrall, Rep., 13202; Adolph Bailey, Dem., 8123. Darrall's majority, 5079.

IV. Parishes of West-Feliciana, Pointe Coupée, Avoyelles, Rapides, Sabine, Natchitoches, De Soto, Caddo, Bossier, and Winn. James McCleery, Rep., 11786; Michael Ryan, Dem., 7171. McCleery's majority, 4615.

V. Parishes of Claiborne, Bienville, Jackson, Union, Morehouse, Carroll, Ouachita, Madison, Caldwell, Franklin, Tensas, Catahoula, and Concordia. Frank Morey, Rep., 9521; J. D. Watkins, Dem., 6713. Morey's majority, 2808.

PRESENT STATE GOVERNMENT.

Governor, Henry C. Warmouth; Lieutenant-Governor, ——Pinchback, (Negro;) State Auditor, James Graham; State Treasurer, Antoine Dubuclet. All Republicans.

STATE LEGISLATURE.

	Senate.	*House.*	*Joint Ballot.*
Republicans.....	30	75	105
Democrats.....	6	29	35
Republican majority.....	24	46	70

There are 7 negroes in the Senate and 42 in the House—all Republicans.

PAST VOTE OF THE STATE.

	Democratic.		*American.*	*Majority.*
1856. President....	22164	....	20709	1455 D
1857. Auditor.....	21402	....	16325	5077 D
	Doug. and Breck.		*Bell.*	
1860. President....	30306	....	20204	10102 D
	Conserv.	*Radical.*	*Independ.*	
1864. Governor....	2750	6536	1860	1926 R
1865. Governor....	22312	5497	....	16815 C

LOUISIANA—*Continued.*

	Whites.	*Negroes.*		
1867. Registered..	45199	84431	....	39232 N
	Against.	*For.*		
1867. Convention..	4006	75083	....	71077 F
	Against.	*For.*		
1868. Constitution.	34076	46737	....	12661 F
	Democratic.	*Republican.*		
1868. Governor....	38046	64901	....	30825 R
1868. President....	43189	27911	....	15278 D
1870. Treasurer...	41170	65617	....	24477 R

VOTE OF NEW-ORLEANS.

WARDS.	State Treas., 1870.		Congress, 1870.	
	Blair, *Dem.*	Dubuclet, *Rep.*	*Dem.*	*Rep.*
I.....	882	1367	499	1383
II.....	1211	1567	857	1604
III.....	1577	2677	934	2757
IV.....	710	888	706	872
V.....	1052	1781	1043	1533
VI.....	745	882	738	878
VII.....	1110	1913	1093	1899
VIII.....	1025	876	1002	879
IX.....	1077	1046	1068	1056
X.....	994	1120	326	1146
XI.....	938	1067	410	1204
XII.....	391	461	382	468
XIII.....	318	448	312	450
XIV.....	79	189	68	190
XV.....	157	1857	148	1879
Total.....	12266	18149	9586	18198
Majority.....	....	5883	....	8612
Whole vote.....	30415		27784	

MAINE.

COUNTIES. (16.)	Governor, 1871. Majorities.		Governor, 1871. Full Vote.		Governor, 1870. Full Vote.	
	Kimball, *Dem.*	Perham, *Rep.*	Kimball, *Dem.*	Perham, *Rep.*	Roberts, *Dem.*	Perham, *Rep.*
Androscoggin..	....	1356	2670	4026	2399	2743
Aroostook.....	....	449	1664	2113	1521	1825
Cumberland....	....	633	6065	6698	5641	6801
Franklin.....	....	351	1808	2159	1661	1972
Hancock.....	....	340	2545	2885	2330	2688
Kennebec.....	....	2195	3766	5961	3376	5251
Knox.....	400	....	2662	2262	2472	2364
Lincoln.....	....	49	2151	2200	2217	2159
Oxford.....	....	526	3402	3928	3365	3681
Penobscot.....	....	2253	4950	7203	4247	6274
Piscataquis....	....	673	1008	1681	1055	1338
Sagadahoc.....	....	690	1109	1799	1140	1405
Somerset.....	....	798	3011	3809	2544	3476
Waldo.....	....	146	3043	3189	2583	2983
Washington....	....	194	2940	3134	2625	2965
York.....	....	378	5332	5710	5358	6115
Total.....	....	....	48126	58757	44534	54040
Percentage.....	....	....	45.03	54.97	45.18	54.82
Majority.....	....	....	....	10631	....	9506
Whole vote.....			106883		98574	

VOTE FOR REPRESENTATIVES IN CONGRESS, 1870.

District.

I. Counties of Cumberland and York. John Lynch, Rep., 12571; William P. Haines, Dem., 11075. Lynch's majority, 1496.

II. Counties of Androscoggin, Franklin, Oxford, and Sagadahoc. William P. Frye, Rep., 10245; Alvah Black, Dem., 7928. Frye's majority, 2317.

MAINE—*Continued.*

III. Counties of Kennebec, Lincoln, Somerset, and Knox, (part.) James G. Blaine, Rep., 11590; E. Wilder Farley, Dem., 9270. Blaine's majority, 2320.

IV. Counties of Aroostobk, Penobscot, and Piscataquis. John A. Peters, Rep., 9962; Marcellus Emery, Dem., 7322. Peters's majority, 2640.

V. Counties of Hancock, Waldo, Washington, and Knox, (part.) Eugene Hale, Rep., 10086; P. J. Carleton, Dem., 8876. Hale's majority, 1210.

PRESENT STATE GOVERNMENT.

Governor, Sidney Perham; Secretary of State, Franklin M. Drew; Treasurer, William Caldwell; Adjutant-General, Benjamin B. Murray; Land Agent, Parker P. Burleigh; Attorney-General, Thomas B. Reed; State Superintendent of Common Schools, Warren Johnson. All Republicans.

STATE LEGISLATURE.

	Senate.	*House.*	*Joint Ballot.*
Republicans	26	112	138
Democrats	3	39	42
Vacancies	2	..	2
Republican majority	23	73	96

PAST VOTE OF THE STATE.

	Dem.	*Free-Soil.*	*Whig.*	*Majority.*	
1852. President.	41609	8030	32543	1039	D
	Dem.	*Rep.*	*Whig.*		
1854. Governor.	28396	41852	14017	13456	R*
1855. Governor.	48373	51488	10645	3115	R*
1856. Governor.	44889	69429	6659	17881	R
	Dem.	*Rep.*	*American.*		
1856. President.	39080	67379	3325	24974	R
1857. Governor.	42553	54390	....	11837	R
1858. Governor.	51820	60762	....	8942	R
1859. Governor.	44373	56361	....	11988	R
1860. Governor.	51378	69469	1720	16371	R
	Doug. & Breck.	*Lincoln.*	*Bell.*		
1860. President.	36061	62811	2046	24704	R
	Dem.	*Rep.*	*Ind. Dem.*		
1861. Governor.	21119	57475	19363	16993	R
1862. Governor.	7178	45534	32331	6025	R
1863. Governor.	50583	68299	....	17716	R
1864. Governor.	46476	62389	....	15913	R
1864. President.	44211	61803	....	17592	R
1865. Governor.	8857	27586	....	18729	R
1866. Governor.	41939	69626	....	27687	R
1867. Governor.	46035	57649	....	11614	R
1868. Governor.	55431	75834	....	24403	R
1868. President.	42396	70426	....	28038	R
	Dem.	*Rep.*	*Temperance.*		
1869. Governor.	39854	51578	4743	6981	R
1870. Governor.	44534	54040	....	9506	R
1871. Governor.	48126	58757	....	10631	R

VOTE OF PORTLAND.

WARDS.	Governor, September, 1871.		Mayor, March, 1871.		Mayor, March, 1870.	
	Kimball, *Dem.*	Perham, *Rep.*	Emery, *Dem.*	Kingsbury, *Rep.*	Putnam, *Dem.*	Kingsbury, *Rep.*
I.	314	277	352	319	352	333
II.	290	231	316	287	336	285
III.	143	333	125	308	164	397
IV.	265	229	253	226	296	230
V.	276	301	251	337	335	346
VI.	252	391	258	351	353	390
VII.	342	412	353	402	369	457
Islands	26	18	24	27	40	24
Total	1914	2192	1932	2317	2245	2468
Majority	....	279	....	385	....	217
Whole vote	4106		4297†		4721†	

* Plurality. † Including scattering.

MAINE—*Continued.*

CITY COUNCIL.

	Aldermen.	*Common Council.*
Republicans	4	12
Democrats	3	9
Republican majority	1	3

MARYLAND.

COUNTIES. (23.)	Governor, 1871. Majorities.		Governor, 1871. Full Vote.		Comptroller, 1869. Full Vote.	
	Wh'te *Dem.*	Tome, *Rep.*	Wh'te *Dem.*	Tome, *Rep.*	Woolford, *Dem.*	McKellip, *Rep.*
Alleghany	200	...	2711	2511	2653	2231
Anne Arundel	293	...	2700	2407	1587	170
Baltimore City	8114	...	22876	14762	13748	4436
Baltim. County	2155	...	5209	3054	2015	1682
Calvert	165	...	1073	908	841	50
Caroline	68	...	1271	1203	994	517
Carroll	270	...	2858	2588	2458	2150
Cecil	....	134	2536	2670	2268	1443
Charles	175	...	1575	1400	1238	12
Dorchester	273	...	2039	1766	1259	320
Frederick	....	397	4671	5068	4002	3668
Harford	762	...	2553	1891	1935	766
Howard	344	...	1497	1153	1113	438
Kent	209	...	1907	1698	1198	181
Montgomery	417	...	2257	1840	1606	331
Prince George's	94	...	2285	2191	1829	176
Queen Anne's	348	...	2046	1698	1760	243
St. Mary's	108	...	1512	1404	1454	17
Somerset	110	...	1751	1641	978	220
Talbot	148	...	1708	1560	1121	243
Washington	88	...	3740	3652	3282	2837
Wicomico	674	...	1680	1006	1379	434
Worcester	776	...	1504	728	1253	54
Total	....	...	73959	58824	52871	22619
Percentage	....	...	55.70	44.30	70.04	29.96
Majority	....	...	15135	.....	30252	.....
Whole vote	....	...	132783		75490	

VOTE FOR REPRESENTATIVES IN CONGRESS—1870.

District.

I. Counties of Caroline, Cecil, Dorchester, Kent, Queen Anne, Somerset, Talbot, and Worcester. Samuel Hambleton, Dem., 17302; Henry T. Torbert, Rep., 13328. Hambleton's majority, 3974.

II. Counties of Harford and Baltimore, (part,) and 1st, 2d, 3d, 4th, 5th, 6th, and 7th Wards of the city of Baltimore. Stevenson Archer, Dem., 14622; William M. Marine, Rep., 8062. Archer's majority, 6560.

III. City of Baltimore, (8th, 9th, 10th, 11th, 12th, 13th, 14th, 15th, 16th, 17th, 18th, 19th, and 20th Wards.) Thomas Swann, Dem., 15137; Washington Booth, Rep., 10414. Swann's majority, 4723.

IV. Counties of Alleghany, Carroll, Frederick, and Washington. John Ritchie, Dem., 14304; John E. Smith, Rep., 12485. Ritchie's majority, 1818.

V. Counties of Anne Arundel, Calvert, Charles, Howard, Montgomery, Prince George, St. Mary's, and Baltimore, (part.) William N. Merrick, Dem., 15231; James A. Gary, Rep., 13437. Merrick's majority, 1794.

MARYLAND—*Continued.*

PRESENT STATE GOVERNMENT.

Governor, William Pinkney Whyte; Secretary of State, John M. Carter; Comptroller, A. K. Syester; Attorney-General, Lewis Woolford. All Democrats.

STATE LEGISLATURE.

	Senate.	*House.*	*Joint Ballot.*
Democrats	24	70	94
Republicans	1	12	13
Democratic majority	23	58	81

PAST VOTE OF THE STATE.

	Democratic.	*Free-Soil.*	*American.*	*Majority.*
1856. President	39115	281	47460	8061 A
1857. Governor	38682	...	47141	8459 A
1859. Comptroller	38354	...	48837	10483 A
	Doug. & Breck.	*Lincoln.*	*Bell.*	
1860. President	48448	2294	41760	4394 D
	Peace.	*Republican.*		
1861. Governor	26086	57498	.....	31412 R
	Democratic.	*Republican.*		
1863. Comptroller	15984	36360	.....	20376 R
1864. President	32739	40153	.....	7414 R
1866. Comptroller	40204	27351	.....	12913 D
1867. Governor	63602	21890	.....	41712 D
1868. President	62357	30438	.....	31919 D
1869. Comptroller	52754	23412	.....	29342 D
1870. Congress	76595	57727	.....	18868 D
1871. Governor	73951	58824	.....	15135 D

MARYLAND—*Continued.*

VOTE OF BALTIMORE.

WARDS.	Governor, 1871.		Mayor, 1871.		Congress, 1870,	
	Wh'te *Dem.*	Tome, *Rep.*	Van-sant, *Dem.*	Dun-lap, *Ref.*	*Dem.*	*Rep.*
I	1374	634	1066	490	1428	504
II	1178	484	861	425	1162	534
III	1155	765	933	601	1270	744
IV	961	421	792	291	965	444
V	1169	1082	1013	824	1241	1137
VI	1109	896	898	691	1270	862
VII	1426	624	1217	408	1523	608
VIII	1247	345	1248	234	1339	356
IX	842	439	687	300	866	520
X	1069	644	843	425	1145	772
XI	1084	760	846	564	1105	849
XII	916	577	658	360	948	612
XIII	903	628	722	479	965	685
XIV	1078	664	857	465	1113	717
XV	1221	1175	1055	996	1222	1197
XVI	1263	1200	966	939	1217	1200
XVII	1091	414	786	264	1121	372
XVIII	1305	1243	1079	939	1458	1181
XIX	1157	794	873	574	1179	823
XX	1266	973	968	704	1331	1030
Total	22876	14762	18311	10973	23996	15249
Majority	8114	....	10973	....	8747	....
Whole vote	37638		29284		39245	

CITY COUNCIL.

	First Branch.	*Second Branch*
Democrats	19	10
Republicans	1	..
Democratic majority	18	10

MASSACHUSETTS.

COUNTIES. (14.)	Governor, 1871. Majorities.		Governor, 1871. Full Vote.				Governor, 1870. Full Vote.			Governor, 1869. Full Vote.			President, 1868. Full Vote.	
	Com-bined Opp.	*Rep.*	Adams *Dem.*	Wash-burn, *Rep.*	Cham-berlain, *Lab. Ref.*	Pit-man, *Temp.*	Adams *Dem.*	Claflin *Rep.*	Phil-lips, *Lab. Ref. & Temp.*	Adams *Dem.*	Claflin *Rep.*	Cham-berlain, *Lab. Ref.*	Sey-mour, *Dem.*	Grant, *Rep.*
Barnstable	....	878	323	1440	15	224	423	2064	271	479	1313	....	647	3381
Berkshire	....	436	3182	3788	99	71	3068	3818	751	3256	3582	176	3782	5492
Bristol	....	1658	1951	4806	516	681	2577	6261	1640	2936	6390	573	2724	10124
Dukes	....	111	67	200	1	21	85	477	5	61	387	....	108	436
Essex	157	....	6822	9504	1592	1247	6597	9986	4565	5964	9925	3607	7659	20006
Franklin	....	1212	1169	2582	30	141	1022	2661	236	1130	2367	26	916	4580
Hampden	....	8	3364	3890	306	212	3303	4130	913	2715	3222	599	3702	6760
Hampshire	....	1962	1250	3359	5	142	1191	3479	341	1398	3205	2	818	5268
Middlesex	....	3100	9392	15306	1826	988	8714	14571	4619	10299	14645	2072	12452	24689
Nantucket	....	140	31	175	2	2	40	313	6	43	354	....	46	471
Norfolk	....	588	2940	4817	614	675	3228	4727	1896	3669	5138	1772	4727	10128
Plymouth	....	687	2159	3801	426	529	2126	4258	1815	2359	4206	1425	2701	7905
Suffolk	....	89	8232	9485	279	885	10174	11210	2186	11301	8721	549	12943	17379
Worcester	....	3216	6843	11976	1137	780	5983	11594	2702	5125	10651	2766	6183	19858
Total	....	....	47725	75129	6848	6598	48536	79549	21946	50735	74106	13567	59408	136177
Percentage	....	....	35.01	55.13	5.02	4.84	32.35	53.02	14.63	36.66	53.54	9.80	30.83	69.67
Majority	....	....	....	13958	....	....	....	9067	....	....	9804	....	....	77069
Whole vote			136793*				150031			138408			195885	

VOTE FOR REPRESENTATIVES IN CONGRESS, 1870.

Districts.

I. Counties of Barnstable, Dukes, and Nantucket, and parts of Bristol and Plymouth; James Buffington, Rep., 8284; Robert C. Pitman, Temp., 2667; William W. Comstock, Dem., 1704. Buffington's majority, 3913.

II. Part of the counties of Bristol, Norfolk, and Plymouth. Oakes Ames, Rep., 9367; Edward Avery, Dem., 6013. Ames's majority, 3354.

* Including 493 scattering.

MASSACHUSETTS—*Continued.*

III. Part of the city of Boston and suburbs. Ginery Twichell, Rep., 6233; William Gaston, Dem., 5640; Henry D. Cushing, Labor Ref., 226. Twichell's majority, 367.

IV. Part of the city of Boston and suburbs. Samuel Hooper, Rep., 8025; Leopold Morse, Dem., 5605; John T. Sargent, Labor Ref., 688. Hooper's majority, 1732.

V. Nearly all of the county of Essex. Benjamin F. Butler, Rep., 8333; William C. Endicott, Dem., 4297; Jonathan H. Orne, Temp., 1076. Butler's majority, 2960.

VI. Parts of the counties of Essex and Middlesex. Nathaniel P. Banks, Rep., 10548; John K. Tarbox, Dem., 5123; Oliver R. Clark, Temp., 634. Banks's majority, 4791.

VII. Parts of the counties of Middlesex and Norfolk. George M. Brooks, Rep., 8406; Seth Adams, Dem., 4561; J. Chillis Kimball, Temp., 1489. Brooks's majority, 2356.

VIII. Parts of the counties of Norfolk and Worcester. George F. Hoar, Rep., 8487; Alvin Cook, Dem., 4277; Moses S. Johnson, Labor Ref., 1734; Amasa Walker, Temp., 566. Hoar's majority, 1910.

IX. Counties of Franklin and Hampshire and part of Worcester. William B. Washburn, Rep., 10903; Lysander B. Jaquith, Dem., 4185; George P. Hawkes, Temp., 394. Washburn's majority, 6324.

X. Counties of Berkshire and Hampden. Henry L. Dawes, Rep., 8419; Reuben Noble, Dem., 7077; Henry W. Bosworth, Labor Ref., 368. Dawes's majority, 974.

Candidates on State Tickets, 1871.

Democratic.		*Republican.*
John Q. Adams	*Governor*	W. B. Washburn.
Samuel O. Lamb	*Lieut.-Gov.*	Joseph Tucker.
Wm. W. Warren	*Attorney-Gen.*	Charles R. Train.
L. Stevenson, Jr.	*Sec. of State*	Oliver Warner.
Levi Heywood	*Treasurer*	Charles Adams, Jr.
Phineas Allen	*Auditor*	Charles Endicott.

Labor Reform.		*Temperance.*
E. M. Chamberlain	*Governor*	Robert C. Pitman.
Allen Dean	*Lieut.-Gov.*	Eliph Trask.
George L. Ruffin	*Attorney-Gen.*	S. T. Field.
H. B. Maglathlin	*Sec. of State*	G. S. Ball.
Henry T. Delano	*Treasurer*	John I. Baker.
Geo. P. Sanderson	*Auditor*	Ezra S. Conant.

Present State Government.

Governor, William B. Washburn; Lieutenant-Governor, Joseph Tucker; Secretary of State, Oliver Warner; Treasurer, Charles Adams, Jr.; Auditor, Charles Endicott; Attorney-General, Charles R. Train. All Republicans.

State Legislature.

	Senate.	*House.*	*Joint Ballot.*
Republicans	35	176	211
Democrats	5	53	58
Labor Reform	..	2	2
Independent	..	9	9
Republican majority	30	112	142

Past Vote of the State.

	Douglas.	*Lincoln.*	*Bell.*	*Breck.*	*Majority.*	
1860. Pres.	34372	106533	22331	5939	43891	R
	Dem.	*Rep.*				
1861. Gov.	31266	65261	....	....	33995	R
	People's.	*Rep.*				
1862. Gov.	52587	80835	....	....	28248	R
	Dem.	*Rep.*	*Labor R.*	*Temp.*		
1863. Gov.	29207	70483	....	....	41276	R
1864. Pres.	48745	126742	....	....	77997	R
1865. Gov.	21242	69912	....	....	48667	R
1866. Gov.	26671	91980	....	....	65309	R
1867. Gov.	70360	98306	....	....	27946	R

MASSACHUSETTS—*Continued.*

	Dem.	*Rep.*	*Labor R.*	*Temp.*		
1868. Gov.	63226	132121	....	....	68855	R
1868. Pres.	59408	136477	....	....	77069	R
1869. Gov.	50701	74106	13567	....	9838	R
1870. Gov.	48536	79549	21946	....	9067	R
1871. Gov.	47725	75129	6848	6598	12958	R

VOTE OF BOSTON.

WARDS.	Mayor, December, 1871.		Governor, November, 1871.			
	Gaston, *Dem. and Citizens.*	Talbot *Rep.*	Adams *Dem.*	Washburn, *Rep.*	Chamberlain, *Lab. Ref.*	Pitman, *Temp.*
I.	595	821	620	767	55	80
II.	924	302	1182	305	11	41
III.	597	380	533	452	..	61
IV.	514	266	357	465	10	38
V.	455	237	471	244	21	15
VI.	462	392	271	886	11	66
VII.	909	152	888	185	..	22
VIII.	289	349	273	434	14	60
IX.	426	547	300	587	11	66
X.	593	516	369	698	10	55
XI.	627	513	348	843	23	49
XII.	538	763	480	819	29	141
XIII.	534	194	500	200	4	1
XIV.	721	287	326	686	..	47
XV.	960	217	659	490	23	15
XVI.	696	295	272	520	21	53
Total	9838	6231	7849	8561	243	810
Majority	3607	....	....	712*	....	....
Whole vote	16069			17463		

City Council.

	Aldermen.	*Common Councilmen.*
Republicans	7	35
Democrats	5	29
Republican majority	2	6

MASSACHUSETTS BY TOWNS.—VOTE FOR GOVERNOR, 1871.

	Adams, *Dem.*	Washburn, *Rep.*	Chamberlain, *L. R.*	Pitman, *Temp.*
BARNSTABLE COUNTY.				
Barnstable	72	197	4	34
Brewster	5	48	..	6
Chatham	32	59	..	28
Dennis	8	80	1	16
Eastham	..	27	..	8
Falmouth	18	144	..	1
Harwich	23	56	..	64
Orleans	14	109	..	8
Provincetown	24	161	2	8
Sandwich	98	295	..	12
Truro	5	111	..	9
Wellfleet	19	193	8	7
Yarmouth	5	116	..	3
BERKSHIRE COUNTY.				
Adams	196	443	66	5
Alford	40	21	..	..
Becket	79	76	..	7
Cheshire	93	85	..	9
Clarksburg	23	38	..	..
Dalton	77	64	3	..
Egremont	73	86	..	..
Florida	6	42	..	1

* Washburn over Adams. The combined anti-Republican majority in Boston was 341.

MASSACHUSETTS—*Continued.*

	Adams, *Dem.*	Wash-burn, *Rep.*	Chamber-lain, *L. R.*	Pit-man, *Temp.*
BERKSHIRE COUNTY.				
Great Barrington	183	304	..	14
Hancock	45	70	..	2
Hindsdale	137	93	..	..
Lanesborough	81	121	..	..
Lee	168	241	8	5
Lenox	81	133	..	..
Monterey	56	53	..	..
Mount Washington	1	15	..	..
New-Ashford	18	13	..	..
New-Marlboro	170	157	..	..
Otis	38	47	..	..
Peru	23	61	..	..
Pittsfield	799	739	..	9
Richmond	50	38	..	..
Sandsfield	144	82	..	..
Savoy	36	79	..	..
Sheffield	139	183	..	1
Stockbridge	73	112	..	4
Tyringham	37	46	..	1
Washington	37	33	..	..
West-Stockbridge	59	144	..	..
Williamstown	149	206	5	23
Windsor	41	71	..	4
BRISTOL COUNTY.				
Attleboro	66	214	..	27
Berkley	43	65	..	..
Dartmouth	14	167	..	7
Dighton	28	126	5	..
Easton	54	189	8	5
Fairhaven	20	159	..	1
Fall River	394	909	349	155
Freetown	22	67	..	11
Mansfield	55	122	11	63
New-Bedford	594	1038	12	335
Norton	36	134	10	9
Raynham	19	98	..	1
Seekonk	43	65	..	..
Somerset	4	56	..	19
Taunton	447	925	121	19
ESSEX COUNTY.				
Amesbury	127	252	7	27
Andover	57	233	43	4
Beverly	83	270	21	141
Boxford	35	64	1	2
Bradford	60	130	2	5
Danvers	124	277	19	..
Essex	82	184	..	7
Georgetown	77	118	30	7
Gloucester	669	592	..	89
Groveland	62	129	20	1
Hamilton	37	40	1	..
Haverhill	515	954	148	133
Ipswich	143	259	31	7
Lawrence	1285	980	264	116
Lynn	740	1049	596	307
Lynnfield	17	36	2	4
Manchester	54	77	1	32
Marblehead	554	417	33	83
Methuen	173	266	..	..
Middleton	10	44	15	3
Nahant	37	27	3	..
Newbury	20	38	1	..
Newburyport	638	677	90	10
North-Andover	117	88	..	3
Peabody	117	337	2	64
Rockport	145	307	..	97
Rowley	49	71	21	..
Salem	668	1093	54	72
Salisbury	43	138	7	33
Saugus	57	99	33	22
Swampscott	23	89	10	7
Topsfield	58	100	2	16
Wenham	32	65	..	9
West-Newbury	73	143	3	5

MASSACHUSETTS—*Continued.*

	Adams, *Dem.*	Wash-burn, *Rep.*	Chamber-lain, *L. R.*	Pit-man, *Temp.*
FRANKLIN COUNTY.				
Ashfield	28	128	1	1
Bernardston	44	104	..	..
Buckland	62	89	..	17
Charlemont	12	114	4	..
Colrain	79	122	1	1
Conway	33	135	..	5
Deerfield	115	200	3	1
Erving	41	52	6	1
Gill	51	63	..	..
Greenfield	200	250	13	21
Hawley	5	67	..	..
Heath	20	63	..	3
Leverett	22	72	1	5
Leyden	21	56	..	5
Monroe	..	32	..	..
Montague	61	136	1	9
New-Salem	21	109	..	1
Northfield	135	91	..	1
Orange	58	183	..	30
Rowe	4	34	..	..
Shelburne	32	144	..	..
Shutesbury	12	63	2	..
Sunderland	8	104	..	10
Warwick	70	71	4	4
Wendell	31	34	8	..
Whately	52	81	..	..
HAMPDEN COUNTY.				
Agawam	72	98	6	3
Blandford	95	75	..	..
Brimfield	67	14	..	1
Chester	105	80	..	..
Chicopee	255	330	21	67
Granville	124	64	..	1
Holland	26	24	1	3
Holyoke	393	389	52	5
Longmeadow	21	75	..	2
Ludlow	30	90	..	..
Monson	162	202	1	9
Montgomery	28	28	..	1
Palmer	118	132	1	32
Russell	37	24	..	..
Southwick	120	103	..	..
Springfield	1028	1500	166	69
Tolland	47	32	..	6
Wales	44	60	6	..
Westfield	430	392	46	20
West-Springfield	91	133	1	2
Wilbraham	141	69	9	2
HAMPSHIRE COUNTY.				
Amherst	66	304	..	..
Belchertown	119	205	3	17
Chesterfield	27	80	..	1
Cummington	2	155	..	1
Easthampton	51	239	..	5
Enfield	28	76	..	10
Goshen	5	49	..	1
Granby	41	143	..	..
Greenwich	35	49	..	..
Hadley	80	176	..	2
Hatfield	23	82	..	..
Huntington	62	82	2	3
Middlefield	1	39	..	9
Northampton	340	702	..	7
Pelham	23	29	..	5
Plainfield	12	84	..	1
Prescott	22	18	..	1
South-Hadley	100	178	..	..
Southampton	16	111	..	9
Ware	131	179	..	31
Worthington	35	135	..	7
Williamsburg	47	135	..	16
MIDDLESEX COUNTY.				
Acton	91	85	..	27
Ashland	43	140	42	20

MASSACHUSETTS—*Continued.*

	Adams, *Dem.*	Washburn, *Rep.*	Chamberlain, *L. R.*	Pitman, *Temp.*
MIDDLESEX COUNTY.				
Ayer	114	123	..	4
Bedford	51	79	4	1
Belmont	66	112	..	..
Billerica	24	106	..	..
Boxborough	30	35	..	..
Brighton	271	190	12	1
Burlington	45	49	3	1
Cambridge	1259	1956	158	75
Carlisle	53	81	..	1
Charlestown	1610	2172	261	20
Chelmsford	47	115	..	1
Concord	53	140	7	31
Dunstable	50	41	6	1
Everett	65	149	1	1
Framingham	119	287	..	41
Groton	2	214	3	..
Holliston	166	229	32	26
Hudson	23	111	48	22
Lexington	96	146	21	..
Lincoln	10	49	..	10
Littleton	15	85	..	..
Lowell	1046	1598	237	67
Malden	237	428	32	35
Marlborough	272	324	175	64
Maynard	51	60	2	..
Medford	180	320	54	..
Melrose	55	183	56	34
Natick	377	461	10	73
Newton	191	658	8	33
North-Reading	23	51	4	2
Pepperell	44	110	13	9
Reading	73	281	11	2
Sherborn	13	56	1	15
Shirley	59	124	..	..
Somerville	250	488	27	44
Stoneham	110	149	206	51
Stow	68	100	10	7
Sudbury	57	74	8	19
Tewksbury	32	70	..	..
Townsend	87	154	..	10
Tyngsborough	33	51	..	..
Wakefield	166	255	80	17
Waltham	411	476	7	1
Watertown	142	289	1	20
Weston	26	96	..	..
Wayland	64	147	6	24
Westford	162	182	..	1
Wilmington	14	47	3	1
Winchester	93	245	22	8
Woburn	270	443	120	25
NORFOLK COUNTY.				
Bellingham	39	125	14	8
Braintree	201	249	37	21
Brookline	223	419	5	9
Canton	91	130	5	17
Cohasset	48	86	2	4
Dedham	280	298	25	54
Dover	21	36	..	13
Foxboro	50	230	8	49
Franklin	70	196	21	33
Hyde Park	56	159	17	28
Medfield	38	93	4	6
Medway	46	158	24	54
Needham	89	132	..	84
Norfolk	18	50	..	26
Quincy	367	504	76	14
Randolph	263	248	84	73
Sharon	48	89	23	9
Stoughton	187	205	82	56
Walpole	94	141	7	21
West-Roxbury	367	436	1	18
Weymouth	183	517	171	63
Wrentham	67	159	8	15
PLYMOUTH COUNTY.				
Abington	130	439	127	74
Bridgewater	197	156	9	4
Carver	54	41	1	2
Duxbury	65	147	19	13

MASSACHUSETTS—*Continued.*

	Adams, *Dem.*	Washburn, *Rep.*	Chamberlain, *L. R.*	Pitman, *Temp.*
PLYMOUTH COUNTY.				
East-Bridgewater	120	143	48	33
Hanover	38	90	13	26
Hanson	29	28	5	12
Hingham	106	277	2	12
Hull	12	16	..	..
Kingston	102	114	17	7
Lakeville	13	50	1	2
Mattapowett	16	135	..	..
Middleboro	234	286	3	60
North-Bridgewater	226	576	21	95
Pembroke	67	41	12	31
Plympton	59	51	20	..
Plymouth	219	359	45	6
Scituate	94	120	32	36
South-Scituate	79	131	15	22
SUFFOLK COUNTY.				
Boston	7849	8561	243	810
Chelsea	262	887	31	72
Revere	49	66	..	..
Winthrop	29	30	1	2
WORCESTER COUNTY.				
Ashburnham	85	143	..	38
Athol	128	264	43	45
Auburn	23	44	3	11
Barre	89	157	4	1
Berlin	12	58	29	9
Blackstone	234	97	60	20
Bolton	27	116	19	21
Boylston	19	86	..	..
Brookfield	133	144	..	..
Charlton	38	87	4	..
Clinton	251	187	36	39
Dana	14	42	..	1
Douglas	79	97	24	..
Dudley	80	79	56	..
Fitchburg	367	697	86	77
Gardner	109	237	..	19
Grafton	128	279	28	9
Hardwick	54	81	1	..
Harvard	78	101	..	1
Holden	26	143	..	..
Hubbardston	56	128	2	1
Lancaster	35	162	..	1
Leicester	36	119	4	..
Leominster	108	382	..	129
Lunenburg	33	99	1	11
Mendon	18	73	20	4
Milford	377	445	94	53
Millbury	139	252	19	11
Northboro	63	144	6	4
Northbridge	85	148	27	16
New-Braintree	20	43	..	..
North-Brookfield	97	229	56	..
Oakham	19	58	..	..
Oxford	173	196	15	2
Paxton	22	61	..	..
Petersham	40	112	4	..
Phillipston	17	70	..	..
Princeton	31	84	3	4
Rutland	43	62	..	1
Shrewsbury	62	149	4	6
Southborough	37	104	2	11
Southbridge	140	230	5	4
Spencer	35	204	61	6
Sterling	48	193	6	2
Sturbridge	65	97	10	..
Sutton	75	124	4	4
Templeton	86	194	..	13
Upton	34	154	31	26
Uxbridge	141	197	14	10
Warren	91	159	20	13
Webster	203	318	48	..
Westborough	95	222	40	41
West-Boylston	48	144	26	18
West-Brookfield	79	83	46	5
Westminster	75	168	..	18
Winchendon	92	288	7	3
Worcester	2028	2820	99	43

MICHIGAN.

COUNTIES. (66.)	Governor, 1870. Majorities.		Governor, 1870. Full Vote.		Supr. Court, 1871. Full Vote.	
	Comstock, *Dem.*	Baldwin, *Rep.*	Comstock, *Dem.*	Baldwin, *Rep.*	Hughs *Dem.*	Campbell, *Rep.*
Alcona	....	34	77	111	32	80
Allegan	....	572	2038	2610	993	2061
Alpena	....	140	225	365	107	351
Antrim	....	113	32	145	96	152
Barry	....	723	1260	1983	1537	2393
Bay	....	85	1101	1186	1081	996
Benzie	....	287	18	305	28	334
Berrien	....	196	2918	3114	2392	2866
Branch	....	1246	1367	2613	203	2544
Calhoun	....	1220	2319	3339	2558	3471
Cass	....	217	1602	1819	1597	1813
Charlevoix	....	39	42	81	92	178
Cheboygan	....	148	....	148	194	174
Chippewa	....	88	27	115	74	92
Clare	....	....	....	....	....	80
Clinton	....	243	1921	2164	1884	1987
Delta	....	89	207	296	130	161
Eaton	....	594	1691	2285	1623	2321
Emmet	88	....	142	54	147	39
Genesee	....	1193	2276	3469	1520	2671
Grand Traverse	....	380	70	450	68	461
Gratiot	....	316	764	1080	744	1195
Hillsdale	....	1510	2031	3541	1170	3228
Houghton	....	....	....	....	699	444
Huron	....	142	369	511	99	770
Ingham	....	381	2483	2864	2544	2794
Ionia	....	462	1883	2345	1995	2409
Iosco	47	....	323	276	140	218
Isabella	....	107	304	411	15	516
Jackson	57	....	3397	3340	3531	2543
Kalamazoo	....	895	1969	2864	2303	2707
Kent	....	225	3616	3841	3902	4594
Keweenaw	61	....	355	294	240	182
Lapeer	....	464	1557	2021	820	1824
Leelenaw	....	279	7	286	205	413
Lenawee	....	782	3855	4637	3723	4301
Livingston	276	....	2323	2047	2102	1763
Mackinaw	....	....	....	....	73	69
Macomb	192	....	2574	2382	2196	1877
Manistee	....	235	258	493	177	441
Manitou	....	....	....	....	....	....
Marquette	213	....	959	746	683	421
Mason	....	188	170	358	191	440
Mecosta	....	297	241	538	367	778
Menominee	....	106	80	186	60	54
Midland	....	168	223	391	86	302
Missaukee	....	....	....	....	....	41
Monroe	261	....	2195	1934	2284	1749
Montcalm	....	426	567	993	827	1489
Muskegon	....	362	484	846	947	1120
Newaygo	....	266	155	421	302	774
Oakland	526	....	4363	3837	4052	3507
Oceana	....	584	261	845	358	895
Ontonagon	49	....	215	166	234	124
Osceola	....	92	71	163	97	310
Ottawa	....	414	1504	1918	1814	1925
Saginaw	....	391	2491	2882	2463	1726
Sanilac	....	513	455	968	405	1293
Shiawassee	....	374	1721	2098	1884	2340
St. Clair	....	189	2216	2405	2280	2508
St. Joseph	....	357	2076	2433	1410	2340
Tuscola	....	748	667	1415	513	1481
Van Buren	....	452	1908	2360	1567	2249
Washtenaw	219	....	3789	3570	3582	3587
Wayne	630	....	9198	8568	5204	4296
Wexford	....	142	18	160	15	144
Total	....	....	83,391	100176	74,740	93,269
Percentage	....	....	45.43	54.57	44.49	55.51
Majority	....	....	....	16,785	....	18,529
Whole vote			* 186,277		† 170,359	

* Including 2710 votes for Fish, Temperance, governor.
† Including 2017 votes for Williams, Temperance, for Supreme Court.

MICHIGAN—*Continued.*

VOTE FOR REPRESENTATIVES IN CONGRESS, 1870.

District.

I. Counties of Hillsdale, Lenawee, Monroe, and Wayne. Henry Waldron, Rep., 18348; Nathaniel B. Eldridge, Dem., 17447; James B. Parmlee, Temp., 332. Waldron over Eldridge, 901; over all, 569.

II. Counties of Allegan, Berrien, Branch, Cass, Kalamazoo, St. Joseph, and Van Buren. William L. Stoughton, Rep., 17502; Henry C hamberlain, Dem., 13923; Gilman C. Jones, Temp., 593. Stoughton over Chamberlain, 3579; over all, 2981.

III. Counties of Calhoun, Eaton, Ingham, Jackson, and Washtenaw. Austin Blair, Rep., 15,236; D. Darwin Hughes, Dem., 13768; John Russell, Temp., 556. Blair over Hughes, 1468; over all, 912.

IV. Counties of Antrim, Barry, Benzie, Charlevoix, Cheboygan, Delta, Emmet, Grand Traverse, Ionia, Kent, Leelenaw, Mackinaw, Manistee, Manitou, Mason, Mecosta, Montcalm, Muskegon, Newaygo, Oceana, Osceola, Ottawa, and Wexford. Thomas W. Ferry, Rep., 16851; Miron J. Rider, Dem., 10384; A. L. Chubb, Temp., 421. Ferry over Rider, 6467; over all, 6040.

The vote at the special election in April, 1871, to fill the vacancy caused by the resignation of Thomas W. Ferry was as follows: William D. Foster, Rep., 19437; William M. Ferry, Dem., 13955; John B. Welch, Temp., 228. Foster over Ferry, 5481; over all, 5051.

V. Counties of Lapeer, Livingston, Macomb, Oakland, Sanilac, and St. Clair. Omar D. Conger, Rep., 13782; Byron G. Stout, Dem., 13593; James G. Smart, Temp., 268. Conger over Stout, 189; Stout and Smart over Conger, 79.

VI. Counties of Alcona, Alpena, Bay, Chippewa, Clinton, Genesee, Gratiot, Huron, Iosco, Isabella, Keweenaw, Marquette, Menominee, Midland, Ontonagon, Saginaw, Shiawassee, and Tuscola. Jabez G. Sutherland, Dem., 16618; John F. Driggs, Rep., 14879. Sutherland's majority, 1739.

CANDIDATES ON STATE TICKETS, NOVEMBER, 1870.

Democrats.		*Republicans.*
C. C. Comstock	*Governor*	H. P. Baldwin.
J. A. T. Wendell	*Lieut.-Governor*	Morgan Bates.
J. W. Flanders	*Sec. of State*	Daniel Striker.
A. J. Bowne	*Treasurer*	V. P. Collier.
Charles W. Butler	*Auditor*	W. Humphreys.
John Atkinson	*Attorney-Gen'l*	Dwight May.
J. G. Habinger	*Land Comm'r.*	C. A. Edmonds.
Duane Doty	*Supt. Pub. Inst.*	O. Hosford.

APRIL, 1871.

D. Darwin Hughes,	*Supreme Court.*	J. V. Campbell,
John M. B. Sill, }	*Regents.*	{ C. B. Grant,
Chas. B. Fenton, }		{ Charles Rynd.

PRESENT STATE GOVERNMENT.

Governor, Henry P. Baldwin; Lieutenant-Governor, Morgan Bates; Secretary of State, Daniel Striker; Commissioner of the State Land Office, Charles A. Edmonds; State Treasurer, Victory P. Collier; Attorney-General, Dwight May; Auditor-General, William Humphrey; Members of the State Board of Education, Edwin Willets, Daniel E. Brown, and Witter J. Baxter; Judges of the Supreme Court, James V. Campbell, Isaac P. Christiancy, Benjamin F. Graves, and Thomas M. Cooley; Superintendent of Public Instruction, Oramel Hosford, all Republicans.

STATE LEGISLATURE.

	Senate.	*House.*	*Joint Ballot.*
Republicans	27	73	100
Democrats	5	27	32
Republican majority	22	46	68

MICHIGAN—*Continued.*

PAST VOTE OF THE STATE.

	Dem.	Free Soil.	Whig.	
1852. President...	41842	7237	33860	745 D
	Dem.	Rep.		
1854. Governor...	39108	43168	.....	4060 R
1856. Governor...	53425	71923	.....	18498 R
1857. Chief-Justice	39002	50729	.....	11727 R
1858. Governor...	56067	62201	.....	6134 R
1859. Chief-Justice	53681	65916	.....	12235 R
	Doug. & Breck.	Lincoln.	Bell.	
1860. President...	66267	88480	405	22213 R
	Dem.	Rep.		
1860. Governor...	67221	87806	.....	20585 R
1862. Governor...	62102	68716	.....	6614 R
1863. Regent.....	61913	68992	.....	7079 R
1864. President...	74604	91521	.....	16917 R
1865. Regent.....	19426	52334	.....	32908 R
1866. Governor...	67708	96746	.....	29038 R
1867. Supreme C'rt	55865	80819	.....	24954 R
1868. President...	97069	128550	.....	31481 R
1869. Supreme C'rt	59886	90705	.....	30819 R
1870. Governor...	83391	100176	.....	16785 R
1871. Supreme C'rt	74740	93269	.....	18529 R

VOTE OF DETROIT.

WARDS.	Mayor, 1871. Foxen, *Dem.*	Mayor, 1871. Moffat, *Rep.*	Mayor, 1869. Wheaton, *Dem.*	Mayor, 1869. Standish, *Rep.*
I.	340	438	334	385
II.	115	168	165	172
III.	300	346	347	310
IV.	435	357	458	145
V. Dist. 1.	243	396	499	715
" " 2.	198	519		
VI. Dist. 1.	253	621	710	796
" " 2.	415	472		
VII.	556	544	523	345
VIII.	701	309	676	260
IX. Dist. 1.	382	333	642	517
" " 2.	281	383		
X.	476	636	459	457
Total	4695	5522	4813	4102
Majority	....	827	711	....
Whole vote	10217		8915	

COMMON COUNCIL.

Republicans (Aldermen)..... 13
Democrats " 7
Republican majority..... 6

MINNESOTA.

COUNTIES. (65.)	Governor, 1871. Majorities. Young *Dem.*	Governor, 1871. Majorities. Austin *Rep.*	Governor, 1871. Full Vote. Young *Dem.*	Governor, 1871. Full Vote. Austin *Rep.*	Governor, 1869. Full Vote. Otis, *Dem.*	Governor, 1869. Full Vote. Austin *Rep.*
Anoka	....	183	288	471	207	229
Becker	....	200	5	205	New	Co.
Benton	48	....	189	141	137	114
Big Stone	....	12	....	12	New	Co.
Blue Earth	....	6	1557	1563	1028	1146
Brown	....	521	327	848	456	204
Carlton	....	143	46	189	New	Co.
Carver	166	....	1039	873	1023	625
Chippewa	....	245	8	253	2	151
Chisago	....	541	162	703	55	327
Cottonwood	....	160	28	188	New	Co.
Crow Wing	....	39	122	161	5	5

MINNESOTA—*Continued.*

COUNTIES.	Governor, 1871. Majorities. Young *Dem.*	Governor, 1871. Majorities. Austin *Rep.*	Governor, 1871. Full Vote. Young *Dem.*	Governor, 1871. Full Vote. Austin *Rep.*	Governor, 1869. Full Vote. Otis, *Dem.*	Governor, 1869. Full Vote. Austin *Rep.*
Clay	....	60	2	62	New	Co.
Dakota	215	....	1494	1279	1887	594
Dodge	....	651	434	1085	343	983
Douglas	....	561	106	667	121	622
Faribault	....	1127	438	1565	375	738
Fillmore	....	1330	1246	2576	1002	1720
Freeborn	....	933	271	1204	245	652
Goodhue	....	977	1044	2021	640	1172
Grant	....	31	....	31	....	26
Hennepin	....	536	1690	2226	1324	1813
Houston	....	718	722	1440	385	1283
Isanti	....	168	72	240	36	272
Jackson	....	429	48	477	25	158
Kanabec	....	6	9	15	....	....
Kandayohi	....	936	180	1116	4	144
Lake	....	....	....	....	....	13
Le Sueur	311	....	1207	896	1012	568
Lincoln	....	....	....	....	2	9
Lyons	....	59	13	72	New	Co.
Manomin	....	....	....	....	18	2
McLeod	....	72	363	435	241	362
McPhail	....	....	....	....	34	....
Martin	....	412	156	568	80	383
Meeker	....	263	447	710	294	630
Mille Lac	....	56	80	136	52	81
Monongalia	....	....	....	....	13	170
Morrison	75	....	217	142	203	76
Mower	....	1139	627	1766	357	925
Murray	....	37	9	46	New	Co.
Nicollet	....	527	522	1049	571	554
Nobles	....	70	1	71	New	Co.
Olmstead	....	215	1577	1792	639	1110
Otter Tail	....	853	244	1097	....	176
Pine	54	....	157	103	1	27
Pope	....	321	34	355	24	235
Ramsey	45	....	2282	2237	2843	776
Redwood	....	545	69	614	37	202
Renville	....	399	162	561	94	237
Rice	....	354	1378	1732	943	1043
Rock	....	56	....	56	New	Co.
St. Louis	....	350	185	535	128	240
Scott	800	....	1277	477	1199	237
Sherburne	....	166	179	345	128	183
Sibley	311	....	806	495	617	217
Stearns	1205	....	1728	523	1430	612
Steele	....	701	494	1195	361	637
Stevens	....	9	19	28	....	62
Swift	....	121	23	144	New	Co.
Todd	....	108	195	303	92	187
Traverse	....	....	....	....	New	Co.
Wabasha	....	4	1315	1319	889	1197
Waseca	....	263	576	839	437	538
Washington	....	399	594	993	514	493
Watonwan	....	335	167	502	51	135
Wilkin	....	119	23	142	New	Co.
Winona	....	318	1860	2178	1873	1713
Wright	55	....	923	868	420	502
Total	....	....	31437	46425	25365	27520
Percentage	....	....	40.38	59.62	47.94	52.06
Majority	....	....	....	14988	....	2155
Whole vote	....	....	77862		54636*	

VOTE FOR REPRESENTATIVES IN CONGRESS, 1870.

District.

I. Counties of Brown, Blue Earth, Chippewa, Cottonwood, Dodge, Faribault, Fillmore, Freeborn, Houston, Jackson, Le Sueur, Martin, Mower, Nicollet, Olmstead, Redwood, Renville, Rice, Scott, Sibley, Steele, Waseca, Watonwan, and Winona. Mark H. Dunnell, Rep., 19606; C. F. Buck, Dem., 14904. Dunnell's majority, 4702.

* Including 1751 votes for Cobb, Temperance.

MINNESOTA—*Continued.*

II. Counties of Anoka, Becker, Benton, Carlton, Carver, Cass, Chisago, Crow Wing, Dakota, Douglas, Goodhue, Grant, Hennepin, Isanti, Kandiyohi, Manomin, McLeod, Meeker, Mille Lac, Morrison, Otter Tail, Pine, Ramsay, Sherburne, Stearns, St. Louis, Todd, Wabashaw, Washington, and Wright. John J. Averill, Rep., 17133; Ignatius Donnelly, Free-Trader, 14491. Averill's majority, 2642.

Candidates on State Tickets, 1871.

Dem.		*Rep.*
Winthrop Young	*Governor*	Horace Austin.
D. L. Bucll	*Lieut.-Governor*	W. H. Gale.
B. Vosberg	*Treasurer*	William Seeger.
E. N. Falk	*Sec. of State*	S. P. Jennison.
Daniel Buck	*Supreme Court*	S. J. R. McMillan.
William Mitchell	*Supreme Court*	John M. Berry.
J. L. Macdonald	*Attorney-General*	F. R. E. Cornell.

Present State Government.

The candidates on the Republican State ticket were elected, and constitute the present State government.

State Legislature.

	Senate.	*House.*	*Joint Ballot.*
Republicans	29	72	101
Democrats	12	34	46
Republican Majority	17	38	55

Past Vote of the State.

	Dem.	*Rep.*	*Anti-Neb. D.*	*Majority.*
1856. Congress	4088	2885	1914	3117 D
1857. Governor	17790	17550	....	240 D
1859. Governor	17583	21335	....	3752 R
	Doug & Breck.	*Lincoln.*	*Bell.*	
1860. President	12668	22069	62	9401 R
	Dem.	*Rep.*		
1861. Governor	10448	16274	....	5826 R
1863. Governor	12722	19515	....	6793 R
1864. President	17303	24839	....	7685 R
1865. Governor	13842	17318	....	3476 R
1866. Congress	15775	25983	....	10208 R
1867. Governor	29543	34870	....	5327 R
1868. President	28072	43542	....	15470 R
	Dem.	*Rep.*	*Tem.*	
1869. Governor	25365	27520	1751	404 R
1870. Congress	29395	36739	....	7344 R
1871. Governor	31437	46426	....	14988 R

MISSISSIPPI.

COUNTIES. (61.)	Governor, 1869. Majorities.		Governor, 1869. Full Vote.		Governor, 1868. Full Vote.	
	Dent, *Cons.*	Alcorn *Rep.*	Dent, *Cons.*	Alcorn *Rep.*	Humphries, *Dem.*	Eggleston, *Rep.*
Adams	....	2461	718	3179	829	2937
Amite	....	191	789	980	1083	229
Attala	....	510	564	1074	964	990
Bolivar	....	980	141	1121	164	1669
Calhoun	426	....	533	107	988	98
Carroll	327	....	1668	1281	2723	275
Chickasaw	....	528	1124	1652	1799	971
Choctaw	48	....	789	741	1085	277
Claiborne	....	1636	457	2093	663	1697
Clark	....	442	705	1147	835	993
Coahoma	....	1231	39	1270	114	964
Covington	113	....	320	207	429	93
Coplah	....	370	1490	1860	2504	566
Davis	78	....	179	101	234	132
De Soto	....	646	1308	2044	2166	413
Franklin	105	....	578	473	756	197
Greene	69	....	122	53	131	59
Hancock	108	....	237	129	396	143
Harrison	....	150	157	307	431	231

MISSISSIPPI—*Continued.*

COUNTIES.	Governor, 1869. Majorities.		Governor, 1869. Full Vote.		Governor, 1868. Full Vote.	
	Dent, *Cons.*	Alcorn *Rep.*	Dent, *Cons.*	Alcorn *Rep.*	Humphries, *Dem.*	Eggleston, *Rep.*
Hinds	....	2404	1415	3819	2042	2870
Holmes	....	1508	739	2247	1196	1794
Issaquena	....	1310	32	1342	104	1057
Itawamba	119	....	215	96	684	164
Jackson	....	80	228	308	283	123
Jasper	....	63	606	669	1001	397
Jefferson	....	1514	413	1927	652	1672
Keniper	....	413	758	1171	959	1008
La Fayette	....	90	1098	1188	1887	297
Lauderdale	....	553	970	1523	1358	1319
Lawrence	....	292	665	957	967	501
Leake	....	136	368	502	720	475
Lee	368	....	766	398	1881	145
Lowndes	....	3238	844	4082	1990	3229
Madison	....	1879	629	2508	1182	2055
Marion	....	88	188	276	314	273
Marshall	....	669	1322	1991	2279	1586
Monroe	....	1689	920	2609	1758	2066
Neshoba	143	....	343	200	541	170
Newton	156	....	726	570	179	114
Noxubee	....	2746	687	3433	1300	2978
Oktibbeha	....	1374	248	1622	993	1257
Panola	....	1476	896	2372	1568	1502
Perry	129	....	184	55	228	31
Pontotoc	....	47	473	520	920	704
Pike	....	157	653	810	1150	511
Rankin	19	....	1006	987	1143	179
Scott	....	39	535	574	911	291
Simpson	....	17	359	376	680	49
Smith	374	....	489	115	819	2
Sunflower	....	444	140	584	301	374
Tallahatchie	....	269	487	756	1029	196
Tippah	519	....	845	326	1615	189
Tishemingo	786	....	1232	446	1823	430
Tunica	....	574	32	606	114	493
Wayne	....	169	228	397	219	392
Warren	....	3636	1005	4641	1312	4849
Washington	....	2397	140	2537	251	2733
Wilkinson	....	2027	336	2363	623	2179
Winston	....	8	550	558	762	436
Yallabusha	301	....	1565	1264	1961	932
Yazoo	....	1827	815	2642	1490	1816
Total	....	....	38097	76186	63321	55250
Percentage	....	....	33.34	66.66	53.50	46.50
Majority	....	....	....	38089	8071	....
Total vote				114283	118571	

Vote for Representatives in Congress, 1869.

District.

I. Counties of Coahoma, De Soto, La Fayette, Marshall, Tunica, Panola, Tishemingo, and Tippah. George E. Harris, Rep., 10215; Jefferson L. Wafford, Cons., 6389. Harris's majority, 3826.

II. Counties of Bolivar, Calhoun, Chickasaw, Itawamba, Lee, Monroe, Pontotoc, Sunflower, Tallahatchie, and Yallabusha. Joseph L. Morphis, Rep., 9089; William Kellogg, Cons., 5353. Morphis's majority, 3736.

III. Counties of Attala, Carroll, Choctaw, Kemper, Leake, Lowndes, Neshoba, Noxubee, Oktibbeha, and Winston. Henry W. Barry, Rep., 12912; Schuyler B. Steers, Cons., 7630. Barry's majority, 5282.

IV. Counties of Clark, Hinds, Holmes, Issaquena, Jasper, Lauderdale, Madison, Newton, Rankin, Scott, Smith, Warren, Washington, and Yazoo. George C. McKee, Rep., 25082; Archie C. Fisk, Cons., 9811. McKee's majority, 15,271.

V. Counties of Adams, Amite, Claiborne, Coplah, Covington, Davis, Franklin, Greene, Hancock, Harrison, Jackson, Jefferson, Lawrence, Marion, Perry, Pike, Simpson, Wayne, and Wilkinson. Legrand W. Perce, Rep., 14450; Leroy S. Brown, Cons., 8080. Perce's majority, 6370.

MISSISSIPPI—*Continued.*

PRESENT STATE GOVERNMENT.

Governor (acting), R. C. Powers; Secretary of State, James Lynch; Treasurer, William H. Vasser; Auditor, H. Musgrove; Attorney-General, Joshua S. Morris; Superintendent of Instruction, Henry R. Pease.

STATE LEGISLATURE.

	Senate.	*House.*	*Joint Ballot.*
Republicans	23	61	84
Democrats	13	55	68
Republican majority	10	6	16

PAST VOTE OF THE STATE.

	Dem.		*Amer.*	*Majority.*	
1856. President	35446	....	24195	11251	D
1857. Governor	28376	....	14345	14031	D
1859. Governor	34559	....	10308	24251	D
	Doug. & Breck.		*Bell,*		
1860. President	44080	....	25040	19040	D
	Humphreys.	*Fisher.*	*Patton.*		
1866. Governor	19036	15551	10329	3485	H*
	Whites.	*Blacks.*			
1867. Registered	46636	60167	....	13531	B
	Against.	*For.*			
1868. Constitution	63860	56231	....	7629	A
	Dem.	*Rep.*			
1868. Governor	63321	55250	....	8170	D
	Cons.	*Rep.*			
1869. Governor	38097	76186	....	38089	R

MISSOURI.

COUNTIES. (114.)	Governor, 1870. Majorities.		Governor, 1870. Full Vote.		Governor, 1868. Full Vote.	
	Brown *Liber.*	Mc-Clurg, *Rad.*	Brown *Liber.*	Mc-Clurg, *Rad.*	Phelps *Dem.*	Mc Clurg, *Rep.*
Adair	....	122	686	808	297	920
Andrew	20	....	1091	1071	536	1318
Atchison	4	....	529	525	193	767
Audrian	446	....	913	467	288	297
Barry	....	21	368	389	324	360
Barton	....	99	353	452	235	270
Bates	133	....	1022	889	632	775
Benton	....	65	454	519	348	680
Bollinger	....	150	134	284	88	309
Boone	726	....	1393	667	204	148
Buchanan	1253	....	2374	1121	1419	1920
Butler	....	24	145	169	105	118
Caldwell	....	332	582	914	305	832
Callaway	789	....	1080	291	386	198
Camden	....	96	202	298	163	371
Cape Girardeau	1269	....	1595	296	843	1001
Carroll	333	....	1165	832	820	957
Carter	24	....	50	26	41	32
Cass	232	....	1476	1244	1161	1010
Cedar	175	....	542	367	300	569
Charlton	592	....	1392	800	856	774
Christian	....	287	211	498	148	558
Clark	....	184	564	748	322	1018
Clay	380	....	625	245	320	284
Clinton	599	....	1145	546	652	575
Cole	726	....	1284	558	734	830
Cooper	42	....	926	884	504	945
Crawford	125	....	485	360	433	383
Dade	....	332	184	516	168	701
Dallas	....	152	301	453	232	584
Daviess	....	44	830	874	730	1060
De Kalb	....	19	574	593	291	586
Dent	....	63	156	219	175	199
Douglas	....	373	23	396	41	427
Dunklin	394	....	413	19	....	....
Franklin	1392	....	1944	552	1261	1538
Gasconade	496	....	779	283	307	927
Gentry	2	....	685	683	511	813
Greene	168	....	1210	1042	793	1239
Grundy	....	359	602	961	324	1044
Harrison	....	601	703	1304	475	1417
Henry	143	....	1064	921	722	970

* Plurality.

MISSOURI—*Continued.*

COUNTIES.	Governor, 1870. Majorities.		Governor, 1870. Full Vote.		Governor, 1868. Full Vote.	
	Brown *Liber.*	Mc-Clurg, *Rad.*	Brown *Liber.*	Mc-Clurg, *Rad.*	Phelps *Dem.*	Mc-Clurg, *Rep.*
Hickory	....	249	115	364	145	441
Holt	....	413	402	815	166	1053
Howard	395	....	1048	653	1270	169
Howell	....	2	165	167	32	160
Iron	184	....	359	175	230	287
Jackson	1360	....	2884	1524	....	....
Jasper	....	290	716	1006	470	1067
Jefferson	1559	....	1758	199	875	767
Johnson	394	....	1570	1176	871	1494
Knox	....	51	598	649	356	744
Laclede	233	....	663	430	380	378
La Fayette	263	....	1111	848	558	698
Lawrence	....	192	430	622	416	830
Lewis	550	....	1433	883	835	821
Lincoln	673	....	1141	468	407	443
Linn	250	....	1338	1088	676	1160
Livingston	299	....	1410	1111	820	1100
Macon	863	....	1770	907	1151	1189
Madison	508	....	542	84	164	205
Maries	298	....	380	82	333	136
Marion	296	....	1337	1041	747	929
McDonald	....	89	102	101	41	186
Mercer	....	284	496	780	402	1066
Miller	....	204	246	450	164	562
Mississippi	533	....	583	50	330	20
Moniteau	70	....	686	610	416	754
Monroe	885	....	1065	180	....	....
Montgomery	362	....	874	512	493	686
Morgan	209	....	572	363	401	564
N. Madrid	318	....	492	174	344	7
Newton	....	174	480	654	221	759
Nodaway	....	5	995	1000	609	1082
Oregon	146	....	156	10	....	....
Osage	191	....	536	345	689	594
Ozark	....	117	83	200	56	156
Pemiscot	292	....	294	2	147	3
Perry	990	....	1120	130	581	586
Pettis	370	....	1331	961	818	1000
Phelps	181	....	555	374	441	493
Pike	2109	....	2610	531	1648	980
Platte	1667	....	2160	493	....	....
Polk	....	201	389	590	433	851
Pulaski	178	....	313	135	209	164
Putnam	....	304	540	844	318	1187
Ralls	327	....	529	202	200	217
Randolph	607	....	1155	548	1417	217
Ray	....	71	743	814	555	740
Reynolds	53	....	127	74	143	47
Ripley	34	....	88	54	....	....
St. Charles	2437	....	2730	293	1141	1509
St. Clair	77	....	593	516	331	556
St. Francis	238	....	440	202	396	249
Ste. Genevieve	508	....	704	196	611	233
St. Louis	12579	....	17256	4677	14016	15667
Saline	834	....	1689	855	393	587
Schuyler	363	....	661	298	250	497
Scotland	122	....	818	696	718	764
Scott	552	....	675	123	240	240
Shannon	133	....	145	12	....	....
Shelby	37	....	637	600	323	563
Stoddard	148	....	301	153	117	222
Stone	....	57	113	170	108	174
Sullivan	80	....	794	714	603	890
Taney	....	148	83	231	57	204
Texas	14	....	336	322	109	191
Vernon	284	....	670	386	586	336
Warren	63	....	635	572	386	821
Washington	351	....	749	368	747	396
Wayne	265	....	331	66	....	....
Webster	....	5	465	470	355	524
Worth	89	....	488	399	359	359
Wright	28	....	317	289	127	270
Total	....	....	104374	63336	62780	82107
Percentage	....	....	62.23	37.77	43.34	56.66
Majority	....	....	41038	....	....	19327
Whole vote	....		167710		144887	

MISSOURI—*Continued.*

VOTE FOR REPRESENTATIVES IN CONGRESS, 1870.

Districts.

I. County of St. Louis, (part,) Erastus Wells, Dem., 7629; Charles Johnson, Lib., 5444; Iron Z. Smith, Rad., 1928. Wells over all, 257.

II. Counties of St. Louis, (part,) Crawford, Franklin, Gasconade, Jefferson, Maries, Osage, Phelps, Pulaski, and Putnam. Gustavus A. Finkelnburg, Lib., 12708; A. Van Wormer, Rad., 1359. Finkelnburg's majority, 11349.

III. Counties of Butler, Bollinger, Cape Girardeau, Carter, Dunklin, Dent, Iron, Madison, Mississippi, New-Madrid, Oregon, Pemiscot, Perry, Reynolds, Ripley, Ste. Genevieve, St. Francis, Scott, Shannon, Stoddart, Washington, and Wayne. James R. McCormick, Dem., 7572; G. J. Van Allen, Rad., 2331; William M. Naffe, Lib., 2015. McCormick over all, 3226.

IV. Counties of Barry, Barton, Christian, Cedar Dade, Dallas, Douglas, Greene, Howell, Jasper, Laclede, Lawrence, McDonald, Newton, Ozark, Polk, Stone, Taney, Texas, Webster, and Wright. Harrison E. Havens, Rad., 8830; William E. Gilmore, Lib., 7833. Havens's majority, 997.

V. Counties of Bates, Benton, Camden, Cass, Cole, Cooper, Henry, Hickory, Johnson, Miller, Moniteau, Morgan, Pettis, St. Clair, and Vernon. Samuel S. Burdett, Rad., 10790; George R. Smith, Lib., 9066; Douglas Dale, Dem., 2090. Smith and Dale over Burdett, 366.

VI. Counties of Caldwell, Carroll, Charlton, Clay, Clinton, Jackson, La Fayette, Platte, Ray, and Saline. Abraham Comingo, Dem., 12511; George Smith, Rad., 8738. Comingo's majority, 3773.

VII. Counties of Andrew, Atchison, Buchanan, Daviess, De Kalb, Gentry, Grundy, Harrison, Livingston, Mercer, Putnam, Sullivan, and Worth. Isaac C. Parker, Rad., 13713; John H. Ellis, Lib., 10723. Parker's majority, 2990.

VIII. Counties of Adair, Clark, Howard, Knox, Lewis, Linn, Macon, Marion, Randolph, Schuyler, Scotland, and Shelby. James G. Blair, Lib., 11710; J. T. K. Hayward, Rad., 9186. Blair's majority, 2604.

IX. Counties of Audrain, Boone, Calloway, Lincoln, Monroe, Montgomery, Pike, Ralls, St. Charles, and Warren. Andrew King, Dem., 10393; David P. Dyer, Lib., 3803; Edward Draper, Rad., 3227. King over all, 3363.

CANDIDATES ON STATE TICKETS, 1870.

Liberal.	*Radical.*
B. Gratz Brown.....*Governor*.....	Jos. W. McClurg.
J. J. Gravelly.....*Lieut.-Governor*...	Alfred Harland.
Eugene F. Weigel...*Sec. of State*....	John S. Storer.
Samuel Hayes.....*Treasurer*...	Chauncey I. Filly.
Dan. M. Draper.....*Auditor*.....	G. A. Mozier.
A. J. Baker.....*Attorney-Genral*.....	W. A. John.

PRESENT STATE GOVERNMENT.

Governor, Benjamin Gratz Brown; Lieutenant-Governor, J. J. Gravelly; Secretary of State, Eugene F. Weigel; Attorney-General, A. G. Baker; Auditor, Daniel M. Draper; Treasurer, Samuel Hayes; Register of Lands, Frederick Salomon; Judges of the Supreme Court, David Wagner, Warren Currier, and Philemon Bliss; Superintendent of Public Schools, John Monteith.

STATE LEGISLATURE.

	Senate.	*House.*	*Joint Ballot.*
Democrats	14	76	90
Liberal Republicans	5	20	25
Radicals	12	24	36
Fusionists	3	13	16
Democratic majority		19	13

PAST VOTE OF THE STATE.

	Dem.	*Benton Dem.*	*Amer.*	*Maj.*
1856. Governor	46245	27576	41076	32745 D
1856. President	58164	....	48524	9640 D
1857. Governor	47975	....	47641	334 D
1858. School Supe't.	61278	....	30894	33384 D
	Doug. and Breck.	*Lincoln.*	*Bell.*	
1860. President	90118	17028	58372	14718 D

MISSOURI—*Continued.*

	Dem.	*Rep.*		
1862. Congress	46609	40898	....	5711 D
1863. Supreme Court.	47229	46548	....	681 D
1864. President	31678	72750	....	41072 R
1866. School Supe't.	40958	62187	....	20859 R
	Against.	*For.*		
1868. Negro Suffrage.	74053	55236	....	18817 A
	Dem.	*Rep.*		
1868. President	59788	85671	....	25883 R
1868. Governor	62780	82107	....	19327 R
	Lib.	*Rad.*		
1870. Governor	104374	63336	....	41038 L

VOTE OF ST. LOUIS.

WARDS.	Presiding Justice, Aug. 1871.		Mayor, April, 1871.		Governor, Nov. 1870.	
	Speck, *Dem.*	Filley, *Rep.*	Brown *Dem.*	Stannard, *Rep.*	Brown *Liber.*	McClurg, *Rad.*
1. W. P.	44	85	83	89	131	11
E. P.	234	359	294	373	645	67
C. P.	65	37	63	33	....	....
S. P.	386	272	497	255	....	....
2. W. P.	121	188	138	190	299	16
E. P.	416	465	492	483	911	55
3. W. P.	270	200	260	266	476	52
E. P.	310	483	323	562	867	57
4. W. P.	331	264	383	317	460	177
E. P.	504	361	605	465	843	197
5. W. P.	419	187	488	217	424	201
E. P.	435	348	557	486	802	246
6. W. P.	710	308	864	351	885	291
E. P.	575	303	747	360	777	235
7. W. P.	264	223	317	282	397	112
E. P.	432	399	475	464	666	287
8. W. P.	379	385	430	457	493	388
E. P.	396	261	493	268	530	178
9. W. P.	504	263	590	278	562	177
E. P.	506	454	539	494	649	218
10. N. P.	213	197	281	203	292	77
S. P.	706	301	796	398	730	271
11. E. P.	389	782	472	703	863	289
W. P.	235	304	260	365	376	196
12. N. P.	99	126	123	141	177	62
S. P.	391	390	464	410	630	124
Total	9394	7945	10944	8910	13885	3978
Majority	1449	....	2034	....	9906	....
Whole vote	17339		19854		17863	

CITY COUNCIL.

Democrats	12
Republicans	12

MONTANA.

COUNTIES. (11.)	Congress, 1871. Majorities.		Congress, 1871. Majorities.		Congress, 1869. Majorities.	
	Toole, *Dem.*	Claggett, *Rep.*	Toole, *Dem.*	Claggett, *Rep.*	Cavanaugh, *Dem.*	Tufts, *Rep.*
Beaver Head	119	....	309	190	248	219
Big Horn	....	42	4	46	No returns.	
Chouteau	....	70	58	128	230	23
Dawson	....	170	1	171	No returns.	
Deer Lodge	42	....	1178	1136	1466	787
Gallatin	104	....	445	341	317	189
Jefferson	80	....	470	390	481	238
Lewis & Clark	....	520	802	1322	1511	1060
Madison	....	141	578	719	958	898
Meagher	24	....	298	274	415	248
Missoula	161	....	718	557	184	83
Total	....	....	4861	5274	5605	3745
Percentage	....	....	47.96	52.04	59.95	40.05
Majority	....	....	....	413	1860	....
Whole vote			10135		9350	

MONTANA—*Continued.*

Present Territorial Government.

Governor, Benjamin F. Potts; Secretary, James E. Callaway; Chief-Justice, Decius S. Wade; Associate Justices, Hiram Knowles, John L. Murphy; District-Attorney, Cornelius Hedges; Surveyor-General, John E. Blaine; Superintendent of Indian Affairs, Jasper A. Viall; Register of the Land-Office, Addison H. Sanders; Receiver of the Land-Office, R. F. May; United States Commissioner, E. W. Carpenter; Auditor, William H. Rodgers; Treasurer, Richard O. Hickman.

Territorial Legislature.

	Council.	*House.*
Democrats	10	24
Republicans	3	2
Democratic majority	7	22

Past Vote of the Territory.

		Dem.	*Rep.*	*Majority.*
1864.	Congress	3899	2665	1234 D
1865.	Congress	3808	2422	1386 D
1867.	Congress	6004	4896	1108 D
1869.	Congress	5605	3745	1860 D
1871.	Congress	4861	5274	413 R

NEBRASKA.

COUNTIES (40.)	Governor, 1870. Majorities.		Governor, 1870. Full Vote.		Constitution, 1871. Full Vote	
	Croxton, *Dem.*	Butler *Rep.*	Croxton, *Dem.*	Butler *Rep.*	For.	Ag'nst
Burt	....	147	213	360	70	278
Butler	....	89	55	144	101	56
Buffalo	7	....	19	12	1	25
Cass	28	....	793	765	769	241
Cedar	5	....	62	57	12	156
Cheyenne	2	....	18	16	45	3
Colfax	....	73	89	162	90	134
Cumming	....	91	164	255	210	85
Dakota	58	....	227	169	11	297
Dawson	....	....	....	....	6	21
Dixon	....	127	12	139	59	152
Dodge	....	65	369	434	253	459
Douglas	....	103	1719	1822	672	1594
Fillmore	....	....	....	....	42	....
Gage	....	82	245	327	196	209
Hall	....	50	48	98	90	91
Hamilton	....	....	29	27	....	....
Jefferson	....	259	67	326	18	27
Johnson	....	112	191	303	226	360
Lancaster	....	448	348	796	1237	178
L'Eau-q'i-court	....	....	....	....	6	23
Lincoln	87	....	140	53	76	201
Madison	....	19	92	111	35	124
Merrick	15	....	77	62	85	58
Nehama	....	44	529	573	259	936
Nuckolls	....	....	....	....	....	....
Otoe	....	21	739	760	574	583
Pawnee	....	403	124	527	242	369
Pierce	14	....	21	7	....	30
Platte	....	127	9	136	13	329
Polk	38	....	58	20	....	9
Richardson	....	169	744	913	882	494
Saline	....	109	166	266	304	40
Sarpy	77	....	290	213	94	367
Saunders	....	173	218	391	492	145
Seward	....	100	152	252	356	12
Staunton	17	....	62	45	10	106
Washington	....	183	352	535	208	305
Wayne	....	....	....	....	22	3
York	....	14	36	50	55	36
Total	....	....	8648	11126	7986	8627
Percentage	....	....	43.70	56.30	48.07	51.93
Majority	....	....	....	2478	....	641
Full vote			19774		16613	

NEBRASKA—*Continued.*

The vote for Representative in Congress in 1870 was—John Taffe, Rep., 12375; George B. Lake, Dem., 7667. Taffe's majority, 4408.

Vote on Constitutional Propositions, 1871.

	For.	*Against.*	*Maj. Ag't.*
Making stockholders in banking companies and associations liable	7286	8580	1294
Prohibiting county and municipal aid to corporations	6690	9549	2859
Compulsory education and reformatory schools	6286	9958	3672
Inhibition and license	6071	10160	4089
Woman suffrage	3502	12676	7174

Candidates on State Tickets, 1870.

John H. Croxton.....*Governor*.....David Butler.
P. England.....*Secretary of State*.....W. H. James.
Jacob Vallery.....*Treasurer*....Henry A. Koenig.
Richard Brown..*Supt. Pub. Inst'n.*.J. M. McKenzie.
Wm. H. Munger..*Attorney-General*.Geo. H. Roberts.

Present State Government.

Governor (actlng) and Secretary of State, William Hartford James; Auditor, John Gillespie; Treasurer, Henry Koenig; Attorney-General, George H. Roberts; Superintendent of Public Instruction, J. M. McKenzie; all Republicans.

State Legislature.

	Senate.	*House.*	*Joint Ballot.*
Republicans	10	30	40
Democrats	3	9	12
Republican majority	7	21	28

Past Vote of the State.

		Dem.	*Rep.*	*Majority.*
1855.	Congress	560	578	18 R
1857.	Congress	4567	1386	3181 D
1859.	Congress	3100	2800	300 D
1862.	Congress	2180	2333	153 R
1864.	Congress	2399	3486	1087 R
1865.	Treasurer	2549	3401	852 R
		For.	*Against.*	
1866.	State Constitution.	3938	3838	100 F
		Dem.	*Rep.*	
1866.	Governor	3948	4093	145 R
1868.	Governor	6188	8679	2491 R
1870.	Governor	8648	11126	2478 R
		For.	*Against.*	
1870.	New Constitution	7986	8627	641 A

NEVADA.

COUNTIES. (13.)	Governor, 1870. Majorities.		Governor, 1870. Full Vote.		President, 1868. Full Vote.	
	Bradley, *Dem.*	Tritle, *Rep.*	Bradley, *Dem.*	Tritle, *Rep.*	Seymour, *Dem.*	Grant, *Rep.*
Churchill	18	....	48	30	75	75
Douglas	54	....	251	197	118	265
Elko	170	....	693	523	....	....
Esmeralda	37	....	254	217	198	267
Humboldt	139	....	437	298	286	313
Lander	309	....	886	577	995	1000
Lincoln	153	....	479	326	56	50
Lyon	....	64	270	334	343	488
Nye	30	....	353	323	353	353
Ormsby	43	....	454	411	420	500
Storey	180	....	1742	1562	1739	2319
Washoe	41	....	499	458	635	859
White Pine	....	58	834	892	....	....
Total	....	....	7200	6148	5218	6480
Percentage	....	....	53.94	46.06	44.70	55.30
Majority	....	....	1052	....	....	1262
Total Vote			13348		11698	

NEVADA—*Continued.*

The vote for Representative in Congress in 1870 was Charles W. Kendall, Dem., 6821; Thomas Fitch, Rep. 6491. Majority for Kendall, 330.

CANDIDATES ON STATE TICKETS, 1870.

Dem.		*Rep.*
L. R. Bradley.....	*Governor*.....	F. A. Tritle.
Frank Denver..	*Lieutenant-Governor*..	J. Singerland.
J. D. Driesbach....	*Secretary of State*....	J. D. Miner.
J. Schooling.....	*Treasurer*.....	Lewis Wines.
O. K. Stampley.....	*Comptroller*.....	W. W. Hobart.
John Garber....	*Supreme Ct. Judge*....	J. S. Slauson.
L. A. Buckner..	*Attorney-General*..	Wm. Campbell.

PRESENT STATE GOVERNMENT.

Governor, L. R. Bradley, Dem.; Lieutenant-Governor, Frank Denver, Dem.; Judge of the Supreme Court, John Garber, Dem.; Secretary of State, James D. Miner, Rep.; Treasurer, J. Schooling, Dem.; Comptroller, W. W. Hobart, Rep.; Attorney-General, L. A. Buckner, Dem.

STATE LEGISLATURE.

	Senate.	*House.*	*Joint Ballot.*
Democrats	10	26	36
Republicans	13	20	33
Republican majority	3	..	..
Democratic majority	..	6	3

PAST VOTE OF THE STATE.

	Dem.	*Rep.*	*Majority.*
1864. Governor	6590	9834	3244 R
1864. President	6594	9826	3232 R
1866. Governor	4036	5126	1090 R
1868. President	5218	6480	1262 R
1870. Governor	7200	6148	1052 D

NEW-HAMPSHIRE.

COUNTIES. (10.)	Governor, 1871.				President, 1868.	
	Weston, *Dem.*	Pike, *Rep.*	Co'per *Lab. Ref.*	Comings, *Temp.*	Seymour, *Dem.*	Grant, *Rep.*
Belknap	2187	1812	32	10	1978	1986
Carroll	2225	1785	31	7	2163	1947
Cheshire	2641	3404	9	1	2355	3825
Coos	1757	1259	9	19	1542	1382
Grafton	4766	4126	85	9	4396	4710
Hillsboro	6143	6492	75	27	5421	7265
Merrimac	5069	4513	97	12	4317	4770
Rockingham	5209	5395	193	38	4819	6186
Strafford	2720	2839	88	229	2353	3650
Sullivan	1982	2216	163	4	1885	2479
Total	34699	33892	782	356*	31224	38191
Percentage	49.77	48.60	1.12	.51	44.99	55.01
Majority	807†	....	....	....	....	6967
Whole vote	69729				69415	

VOTE FOR REPRESENTATIVES IN CONGRESS, 1871.

District.

I. Counties of Belknap, Carroll, Rockingham, and Strafford. Ellery A. Hibbard, Dem., 12141; William B. Small, Rep., 11882; scattering, 231. Hibbard's plurality, 259.

II. Counties of Hillsboro and Merrimac. Samuel N. Bell, Dem., 11404; Aaron F. Stevens, Rep., 10526; scattering, 202. Bell's plurality, 878.

* Including scattering vote.

† Plurality. There was no choice for Governor. Mr. Weston had a plurality of 807, but wanted 165 of a majority over all, which is necessary to an election. He was elected by the Legislature by 8 majority.

NEW-HAMPSHIRE—*Continued.*

III. Counties of Cheshire, Coos, Grafton, and Sullivan. Hosea W. Parker, Dem., 10799; Simon G. Griffin, Rep., 10605; scattering, 258. Parker's plurality, 194.

PRESENT STATE GOVERNMENT.

Governor, James A. Weston, Dem.; Secretary of State, John H. Goodale, Labor Reform; Treasurer, Leander W. Cogswell, Labor Reform; Adjutant-General, John M. Haines, Rep.; Chief-Justice of the Supreme Court, Henry A. Bellows, Rep.; Associate Justices, Jonathan E. Sargent, Rep., Charles Doe, Rep., Jeremiah Smith, Rep., William L. Foster, Rep., William S. Ladd, Dem.; Attorney-General, William C. Clarke, Rep.; Insurance Commissioner, Oliver Pillsbury, Rep.; Railroad Commissioner, David Gilchrist, Dem.; President of the State Senate, George W. Pitman, Dem.; Speaker of the House, William H. Gove, Labor Reform; Superintendent of Public Instruction, J. W. Simonds, Dem.

STATE LEGISLATURE.

	Senate.	*House.*	*Joint Ballot.*
Democrats	6	151	156
Republicans	5	164	169
Labor Reformers	1	14	15
Dem. and L. R. majority	2	1	3

The Democrats and Labor Reformers united in both Houses, and elected the officers.

PAST VOTE OF THE STATE.

	Dem.	*Free Soil.*	*Amer.*	*Whig.*	*Maj.*
1852. President	29997	6695	....	16147	7155 D
1854. Governor	29788	11080	....	16888	1748 D
1855. Governor	27056	....	32783	3436	2291 A
1856. Governor	32031	....	32119	2360	88 A*
	Dem.	*Rep.*	*Amer.*		
1856. President	32789	38345	422	....	5134 R
1857. Governor	31353	34758	233	....	3172 R
1858. Governor	30884	36076	....	....	5191 R
1859. Governor	32802	36326	....	....	3543 R
1860. Governor	33544	38037	....	....	4493 R
	Doug. & Breck.	*Lincoln.*	*Bell.*		
1860. President	27993	37519	411	....	9115 R
	Dem.	*Rep.*	*Union.*		
1861. Governor	31452	35467	....	...	4015 R
1862. Governor	28566	32150	1709	....	1875 R
1863. Governor	32833	29035	4372	....	3798 D*
1864. Governor	31340	37006	....	....	5666 R
1864. President	32200	34382	....	....	2182 R
1865. Governor	28017	34145	....	....	2128 R
1866. Governor	30481	35137	....	....	4656 R
1867. Governor	32663	35809	....	....	3146 R
1868. Governor	37262	39785	....	....	2523 R
1868. President	31224	38191	....	....	6967 R
1869. Governor	32004	37777	....	....	3773 R
	Dem.	*Rep.*	*L. Reform.*	*Temp.*	
1870. Governor	25023	34912	7369	1167	1353 R
1871. Governor	34699	33892	782	356 807	D*

NEW-JERSEY.

COUNTIES. (21.)	Governor, 1871. Majorities.		Governor, 1871. Full Vote.		Governor, 1868. Full Vote.	
	Parker, *Dem.*	Walsh *Rep.*	Parker, *Dem.*	Walsh *Rep.*	Randolph, *Dem.*	Blair, *Rep.*
Atlantic	....	340	1003	1343	1096	1632
Bergen	230	....	2878	2618	2789	2149
Burlington	....	770	4887	5657	5206	5891
Camden	....	593	3737	4330	3656	4126
Cape May	....	190	538	728	688	946
Cumberland	....	977	2434	3411	2394	3742
Essex	526	....	11373	10847	11720	12902

* Plurality.

NEW-JERSEY—*Continued.*

COUNTIES.	Governor, 1871. Majorities.		Governor, 1871. Full Vote.		Governor, 1868. Full Vote.	
	Parker, *Dem.*	Walsh *Rep.*	Parker, *Dem.*	Walsh *Rep.*	Randolph. *Dem.*	Blair, *Rep.*
Gloucester	....	541	1960	2501	1796	2460
Hudson	3059	....	10240	7181	11301	7103
Hunterdon	1641	....	4664	3023	4795	3384
Mercer	....	24	4597	4621	4480	4338
Middlesex	204	....	4379	4175	4325	3912
Monmouth	1203	....	5224	4021	5303	3706
Morris	..	38	3733	3771	4074	4210
Ocean	....	424	1112	1536	1020	1856
Passaic	....	919	3222	4141	3431	4032
Salem	....	13	2348	2361	2220	5553
Somerset	193	....	2457	2264	2539	2179
Sussex	1305	....	3154	1849	3211	2219
Union	537	....	4304	3767	3789	3273
Warren	1928	....	4055	2117	4122	2620
Total	....	....	82299	76292	83955	79333
Percentage	....	....	51.89	48.11	51.42	48.58
Majority	....	....	6007	....	4622	....
Whole vote			158591		163288	

Vote for Representatives in Congress, 1870.

District.

I. Counties of Atlantic, Camden, Cape May, Cumberland, Gloucester, and Salem. John W. Hazleton, Rep., 14502; Benjamin E. Lee, Dem., 12469. Hazleton's majority, 2033.

II. Counties of Burlington, Mercer, Monmouth, and Ocean. Samuel C. Forker, Dem., 15899; William A. Newell, Rep., 15452. Forker's majority, 447.

III. Counties of Hunterdon, Middlesex, Somerset, Union, and Warren. John T. Bird, Dem., 18007; Robert Rusling, Rep., 14323. Bird's majority, 3684.

IV. Counties of Bergen, Essex, (without Newark,) Morris, Passaic, and Sussex. John Hill, Rep., 18057; Phillip Rafferty, Dem., 15304. Hill's majority, 2753.

V. County of Hudson and city of Newark. George A. Halsey, Rep., 18092; Orestes Cleveland, Dem., 14694; Æneas Fitzpatrick, Independent Democrat, 930. Halsey over Cleveland, 3398; over all, 2768.

Present State Government.

Governor, Joel Parker, Dem.; Secretary of State, Henry C. Kelsey, Dem.; Treasurer, Josephus Sooy, Jr., Rep.; Comptroller, A. L. Runyon, Rep.; Attorney-General, Robert Gilchrist, Dem.; Chancellor, Abram O. Zabriskie, Rep.; Chief-Justice of the Supreme Court, Mercer Beasley, Dem.; Justices of the Supreme Court, Joseph D. Bedle, Dem., V. Dalrimple, Rep., George S. Woodhull, Rep., Edward W. Scudder, Dem., Bennett Van Sickle, Dem., David A. Depue, Rep.; Clerk of the Supreme Court, Charles P. Smith, Rep.; Judges of the Court of Errors, Robert S. Kennedy, Rep., E. L. B. Wales, Dem., John Clement, Dem., Francis S. Lathrop, Dem., James L. Ogden, Rep., Charles S. Olden, Rep.; Quartermaster-General, Lewis Perrine, Dem.; Adjutant-General, William S. Stryker, Rep.; Clerk, State Department, J. D. Hall, Rep.; State Revenue Agent, John Hood, Dem.; Clerk in Chancery, Henry S. Little, Dem.; State Superintendent of Public Schools, E. A. Apgar, Dem.

State Legislature.

	Senate.	*House.*	*Joint Ballot.*
Republicans	12	37	49
Democrats	9	23	32
Republican majority	3	14	17

Past Vote of the State.

	Dem.	*Rep.*	*American.*	*Majority.*
1856. President	44943	28338	24115	16605 D*

* Plurality.

NEW-JERSEY—*Continued.*

	Dem.	*Fusion.*	*American.*	
1856. Governor	48246	50803	....	2557 F
	Dem.	*Opposition.*	*American.*	
1858. Congress	41500	50001	3793	4708 O
1859. Governor	51714	53315	....	1601 O
	Fusion.	*Rep.*		
1860. President	62801	58324	....	4477 F
	Dem.	*Rep.*		
1862. Governor	61307	46710	....	14597 D
1864. President	68024	60723	....	7301 D
1865. Governor	64736	67525	....	2789 R
1866. Congress	63891	65542	....	1651 R
1868. Governor	83955	79333	....	4622 D
1868. President	83001	80121	....	2880 D
1870. Congress	77003	80426	....	3423 R
1871. Governor	82299	76292	....	6007 D

VOTE OF NEWARK.

WARDS.	Governor, November, 1871.		Mayor, October, 1871.		Congress, November, 1870.	
	Parker, *Dem.*	Walsh *Rep.*	Bigelow, *Dem.*	Ricord *Rep.*	Cleveland, *Dem.*	Halsey, *Rep.*
I. Dist. 1	291	360	272	368	242	471
" " 2	239	258	208	286	204	346
II. " 1	296	392	253	405	222	495
" " 2	339	237	264	346	277	415
III. " 1	242	311	207	336	209	512
" " 2	191	278	145	309	149	557
IV. " 1	340	210	308	248	280	329
" " 2	255	312	194	383	168	448
V. " 1	278	213	248	235	332	483
" " 2	194	168	207	189	530	264
VI. " 1	372	330	324	432	250	409
" " 2	325	337	312	558	319	595
VII. " 1	399	91	413	113	980	903
" " 2	425	158	433	163	....	....
VIII. " 1	495	303	435	385	266	266
" " 2	137	233	114	196	255	342
IX. " 1	241	397	208	482	154	546
" " 2	138	206	124	277	104	304
X. " 1	322	291	317	388	293	534
" " 2	519	292	499	398	353	523
XI.	257	264	251	321	268	308
XII. Dist. 1	453	140	437	156	389	221
" " 2	406	101	438	147	....	....
XIII. " 1	338	306	295	431	273	445
" " 2	335	355	291	449	324	459
" " 3	131	259	119	287	110	332
XIV.	116	251	96	261	....	....
XV.	384	443	348	480	....	....
Total	8458	7606	7760	9029	7035	10307
Majority	852	....	....	1269	....	3272
Whole vote	16064		16789		17342	

Common Council.

Republicans (Aldermen)	21
Democrats	9
Republican majority	12

NEW-JERSEY BY TOWNS.—VOTE FOR GOVERNOR, 1871.

ATLANTIC COUNTY.	Parker, *Dem.*	Walsh, *Rep.*	ATLANTIC COUNTY.	Parker, *Dem.*	Walsh, *Rep.*
Atlantic City	110	120	Hammonton	27	219
Buena Vista	54	85	Mullica	47	111
Egg Harbor City	97	122	Weymouth	75	52
Egg Harbor	247	283			
Galloway	222	205		1003	1343
Hamilton	124	146	Majority		340

NEW-JERSEY—*Continued.*

	Parker, *Dem.*	Walsh, *Rep.*
BERGEN COUNTY.		
Saddle River	105	89
Midland	129	151
New-Barbadoes	433	321
Ridgefield	284	208
Lodi	207	217
Union	121	142
Englewood	287	297
Palisade	224	164
Harrington	231	207
Washington	329	278
Franklin	266	292
Hohokus	262	282
	2878	2648
Majority	230	
BURLINGTON COUNTY.		
Bordentown—		
Dist. 1	286	264
" 2	375	289
Chesterfield	102	229
Mansfield	277	317
New-Hanover	304	259
Springfield	214	148
Burlington—		
Dist. 1	276	303
Dist. 2	270	400
Beverly	179	237
Cinnaminson	401	188
Chester	121	287
Northampton	286	564
Westhampton	147	147
Pemberton	246	244
Willingboro	83	57
Evesham	217	399
Lumberton	141	221
Medford	227	255
Southampton	279	292
Shamong	137	124
Woodland	34	54
Randolph	26	49
Washington	38	62
Bass River	146	48
Egg Harbor	72	234
	4887	5648
Majority		761
CAMDEN COUNTY.		
Camden—		
Ward 1, Dist. 1	154	266
" 1, " 2	165	263
" 2	186	251
" 3	307	232
" 4, Dist. 1	297	147
" 4, " 2	208	237
" 5	301	399
" 6	239	265
" 7	308	250
" 8	134	295
Stockton	169	282
Delaware	116	156
Gloucester City	337	286
Haddon	135	283
Centre	110	178
Gloucester	258	227
Waterford	197	126
Winslow	112	187
	3737	4330
Majority		593
CAPE MAY COUNTY.		
Upper	45	153
Dennis	138	113
Middle	154	175
Lower	89	169
Cape May City	112	118
	538	728
Majority		190

	Parker, *Dem.*	Walsh, *Rep.*
CUMBERLAND COUNTY.		
Greenwich	44	180
Stow Creek	82	141
Hopewell	152	220
Downe	190	238
Fairfield	266	263
Bridgeton—		
Ward 1	306	381
" 2	164	229
" 3	175	226
Millville—		
Ward 1	127	170
" 2	152	253
" 3	185	134
Deerfield	199	92
Maurice River	213	212
Landis—		
Ward 1	49	39
" 2	115	529
" 3	15	104
	2434	3411
Majority		977
ESSEX COUNTY.		
Newark	8458	7606
Belville	204	172
Bloomfield	230	438
Caldwell	287	221
Livingston	71	141
Milburn	104	122
South Orange	225	201
Clinton	210	174
West-Orange	183	121
East-Orange	244	569
Orange—		
Ward 1	181	234
" 2	244	197
" 3	427	207
Franklin	68	151
Mont Clair	194	293
	11373	10847
Majority	526	
GLOUCESTER COUNTY.		
City of Woodbury	105	226
Deptford	67	118
West-Deptford	84	170
Greenwich	172	242
Mantua	195	126
Washington	149	95
Monroe	127	175
Woolwich—		
Swedesboro Dist	107	288
Bridgeport "	206	123
Harrison	236	350
Clayton—		
North District	97	262
South "	138	191
Franklin	277	135
	1960	2501
Majority		541
HUNTERDON COUNTY.		
West-Amwell	145	74
East-Amwell	206	171
Lambertville	417	329
Delaware	475	176
Kingwood	251	151
East-Raritan	197	188
West-Raritan	264	191
Readington	367	291
Frenchtown	97	110
South-Alexandria	212	80
North-Alexandria	212	164
Bethlehem	309	125
Clinton	266	164
Clinton Borough	91	74
High Bridge	170	217

NEW-JERSEY—*Continued.*

	Parker, *Dem.*	Walsh, *Rep.*
HUNTERDON COUNTY.		
East-Lebanon	121	75
West-Lebanon	204	141
Tewksbury	289	114
Union	175	79
Franklin	195	109
	4663	3023
Majority	1640	
HUDSON COUNTY.		
Jersey City*—		
Dist. 1, Prec. 1	244	157
" " 2	177	167
" " 3	158	170
" " 4	160	146
" " 5	108	121
" " 6	112	223
" " 7	134	121
Dist. 2, Prec. 1	922	60
" " 2	398	98
" " 3	182	35
" " 4	187	58
" " 5	154	58
" " 6	369	67
" " 7	307	66
Dist. 3, Prec. 1	155	150
" " 2	168	146
" " 3	117	225
" " 4	187	131
" " 5	71	176
" " 6	160	234
" " 7	223	336
Dist. 4, Prec. 1	229	158
" " 2	334	189
" " 3	278	171
" " 4	109	177
" " 5	110	103
" " 6	271	129
Dist. 5, Prec. 1	180	94
" " 2	120	139
" " 3	168	216
" " 4	188	195
" " 5	100	147
Dist. 6, Prec. 1	238	239
" " 2	227	240
" " 3	214	289
	6832	5385
Majority (Jersey City)	1444	
Bayonne—		
Ward 1	175	79
" 2	138	112
" 3	81	67
Greenville	204	222
Hoboken—		
Ward 1	307	174
" 2	175	138
" 3	421	215
" 4	345	71
Weehawken	50	27
Town of Union	310	239
Union	178	58
West Hoboken	322	196
North-Bergen	154	96
Kearney	78	46
Harrison	430	116
	10237	7281
Majority	2956	
MERCER COUNTY.		
Ewing—		
Dist. 1	204	156
Hopewell—		
North District	214	251
South "	190	272

	Parker, *Dem.*	Walsh, *Rep.*
MERCER COUNTY.		
Princeton	395	420
Lawrence	192	234
Trenton—		
Ward 1	249	352
" 2	206	304
" 3	511	415
" 4	458	286
" 5	403	371
" 7	405	287
East-Windsor	213	284
West-Windsor	162	177
Hamilton—		
Square District	247	380
ChambersburgDist.	247	216
Washington	143	159
Sixth Ward	155	57
	4594	4621
Majority		27
MIDDLESEX COUNTY.		
New-Brunswick—		
Ward 1	283	275
" 2	202	312
" 3	205	237
" 4	79	133
" 5	243	351
" 6	457	296
Perth Amboy	259	200
Woodbridge	277	285
Piscataway	201	308
Raritan	393	253
North-Brunswick	52	148
South-Brunswick	205	476
Monroe	288	410
East-Brunswick	286	141
Spotswood Dist	67	17
South-Amboy	548	271
Madison	234	62
	4367	4175
Majority	192	
MONMOUTH COUNTY.		
Upper Freehold	303	379
Millstone	236	190
Manalapan	197	251
Freehold—		
Dist. 1	276	181
" 2	286	183
Howell	460	266
Marlboro	301	145
Atlantic	266	126
Ocean—		
Dist. 1	474	315
" 2	260	304
Wall	330	156
Holmdell	196	65
Shrewsbury	581	596
Middletown	430	397
Raritan	312	323
Matawan	311	164
	5224	4021
Majority	1203	
MORRIS COUNTY.		
Morris—		
North Dist	322	368
South "	237	218
Hanover	314	377
Montville	80	171
Chatham	325	414
Pequannock	70	195
Rockaway	323	338
Jefferson	116	124
Boonton	168	443

* By Assembly Districts.

NEW-JERSEY—*Continued.*

	Parker, *Dem.*	Walsh, *Rep.*
MORRIS COUNTY.		
Mendham	204	159
Chester	251	110
Washington	300	121
Roxbury	187	140
Passaic	199	122
Randolph	437	387
Mount Olive	200	84
	3733	3771
Majority		38
OCEAN COUNTY.		
Brick	131	353
Dover	190	415
Jackson	292	111
Lacy	44	104
Manchester	130	81
Plumsted	169	165
Stafford	91	143
Union	65	164
	1112	1536
Majority		424
PASSAIC COUNTY.		
Passaic	234	255
Acquackanonk	55	105
Paterson—		
Ward 1	233	322
" 2	208	366
" 3	300	491
" 4	211	441
" 5	289	394
" 6	280	406
" 7	417	292
" 8	544	332
Little Falls	47	143
Manchester	55	127
Wayne	94	132
Pompton	174	133
West-Milford	181	202
	3322	4141
Majority		819
SALEM COUNTY.		
Salem—		
East Ward	210	203
West "	248	194
Elsinboro	52	79
L'rAllowaysCreek	100	167
Up.AllowaysCr'k.	404	250
Mannington	116	302
Pilesgrove	223	515
Up. Penn's Neck	378	234
L'r Penn's Neck	144	126
Pittsgrove	270	61
Upper Pittsgrove	203	230
	2348	2361
Majority		13

	Parker, *Dem.*	Walsh, *Rep.*
SOMERSET COUNTY.		
Bridgewater—		
Dist. 1	346	317
" 2	168	83
" 3	108	160
Bedminster	275	140
Bernards	350	134
Warren	266	181
Franklin—		
Dist. 1	192	287
" 2	230	135
Hillsborough	319	397
Montgomery	159	269
Branchburgh	114	161
	2457	2264
Majority	193	
SUSSEX COUNTY.		
Andover	201	63
Byram	150	91
Frankford	227	173
Greene	137	52
Hampton	145	86
Hardyston	229	144
La Fayette	115	105
Montague	141	38
Newton	288	259
Sparta	246	211
Stillwater	216	128
Sandyston	180	106
Wantage	513	289
Wallpack	106	34
Vernon	254	70
	3148	1849
Majority	1299	
UNION COUNTY.		
Elizabeth—		
Ward 1	332	339
" 2	556	58
" 3	366	159
" 4	183	162
" 8	233	132
" 5	360	374
" 6	184	295
" 7	79	73
Linden	98	141
Union	235	176
Springfield	61	70
Cranford	74	96
Rahway—		
Ward 1	137	101
" 2	187	138
" 3	225	264
" 4	146	115
Clark	36	25
Westfield	258	211
Plainfield—		
Dist. 1	206	362
" 2	170	297
New-Providence	53	105
Summit	122	74
	4304	3767
Majority	537	

NEW-JERSEY—*Continued.*

	Parker, *Dem.*	Walsh, *Rep.*
WARREN COUNTY.		
Phillipsburg—		
Ward 1	151	101
" 2	348	142
" 3	162	76
Greenwich	236	239
Lopatcong	125	53
Harmony	180	58
Franklin	240	79
Washington	197	92
Boro'.	259	127
Mansfield	174	115
Hackettstown	257	143
Majority		

	Parker, *Dem.*	Walsh, *Rep.*
WARREN COUNTY.		
Independence	200	115
Frelinghuysen	114	128
Hardwick	100	28
Pahaquarry	89	8
Blairstown	195	124
Knowlton	218	94
Hope	212	95
Oxford	405	151
Belvidere	194	149
	4056	2117
Majority	1939	

NOTE.—There are some slight discrepancies between the vote by towns as returned by the county canvassers, and the returns of the State canvassers. The latter are the revised and correct returns.

NEW-MEXICO.

COUNTIES. (13.)	Congress, 1871. Majorities.			Congress, 1871. Full Vote.		
	Gallegos, *Dem.*	Chaves, *Rep.*	Sena, *Rep.*	Gallegos, *Dem.*	Chaves, *Rep.*	Sena, *Rep.*
Bernalillo	....	34	....	709	743	....
Colfax	122	....	....	329	207	....
Dona Ana	285	....	....	763	478	....
Grant	64	....	....	169	103	2
Lincoln	262	....	....	285	23	....
Mora	672	....	....	1241	367	202
Rio Ariba	271	....	....	975	544	160
Santa Ana	....	156	....	48	276	72
Santa Fé	18	....	....	747	110	619
San Miguel	....	....	332	842	256	1430
Socorro	254	....	....	729	475	....
Taos	....	261	....	471	752	20
Valencia	....	572	....	358	951	21
Total	....	....	....	7666	5285	2534
Percentage	....	....	....	49.50	34.12	16.38
Majority	....	....	....	2381*	....	....
Whole vote				15485		

PRESENT TERRITORIAL GOVERNMENT.

Governor, Marsh Giddings; Secretary, Henry Wetter; Marshal, John Pratt; Attorney, S. M. Ashenfelter; Collector, G. A. Smith; Assessor, W. L. Warning; Chief-Justice of the Supreme Court, J. G. Palen; Associate Jutsices, Benjamin J. Waters and Hezekiah S. Johnson.

TERRITORIAL LEGISLATURE.

The Democrats have majorities in both Houses of the Legislature.

PAST VOTE OF THE TERRITORY.

	Dem.	*Rep.*	*Maj.*
1863. Congress	7231	6425	806 D
1865. Congress	6180	8511	2331 R
1867. Congress	8891	8794	97 D
1869. Congress	6273	8094	1821 R
1871. Congress	7666	7819	153 R

The Republican vote of 1871 includes that cast for Sena, Independent Republican.

* Plurality.

NEW-YORK.

COUNTIES. (60.)	Sec. of State, 1871. Majorities.*		Secretary of State, 1871. Full Vote.			Governor, 1870. Majorities.*		Governor, 1870. Full Vote.		Sec. of State, 1869. Full Vote.		Governor, 1868. Full Vote.	
	Willers, *Dem.*	Scribner, *Rep.*	Willers, *Dem.*	Scribner, *Rep.*	Leigh, *Temp.*	Hoffman, *Dem.*	Woodford, *Rep.*	Hoffman, *Dem.*	Woodford, *Rep.*	Nelson, *Dem.*	Sigel, *Rep.*	Hoffman, *Dem.*	Griswold, *Rep.*
Albany	1243	....	13759	12516	....	1570	....	13349	11779	11453	9754	14276	11929
Allegany	....	2876	2406	5282	9	....	2671	2747	5418	2170	4457	2883	6508
Broome	....	1142	3440	4582	63	....	1206	3898	5104	2841	4072	3928	5698
Cattaraugus	....	1521	3154	4675	1	....	1367	3742	5109	2844	4194	3915	6120
Cayuga	....	2660	4266	6926	142	....	2209	4911	7120	3798	5529	4974	8193
Chautauqua	....	*3167	3248	6415	1	....	3516	4254	7770	3393	6849	4503	9339
Chemung	316	....	3918	3602	2	580	....	4082	3502	3312	2849	3778	3646
Chenango	....	1614	3943	5557	3	....	1394	4062	5456	3974	4889	4137	5835
Clinton	....	145	3053	3798	....	629	....	4420	3791	3551	3131	3728	4203
Columbia	48	....	5317	5269	....	253	....	5668	5415	4670	4085	5675	5360
Cortland	....	1513	1657	3170	8	....	1414	2212	3626	1647	2820	2190	4075
Delaware	....	1055	4010	5065	1	....	906	4447	5353	3794	4459	4335	5596
Dutchess	....	2462	4726	7188	183	....	1730	6712	8442	6098	6138	7621	8082
Erie	....	837	13520	14357	....	1434	....	15371	13937	11810	12407	14942	15186
Essex	....	1133	1743	2876	1	....	771	2414	3185	1771	2572	2134	3623
Franklin	....	936	1840	2776	11	....	735	2243	2978	1726	2342	2290	3394
Fulton and Hamilton	72	....	3514	3442	140	....	20	3259	3279	3008	2880	3158	3657
Genesee	....	1233	2151	3384	....	....	1153	2548	3701	2022	2893	2863	4239
Greene	546	....	3347	2801	....	657	....	3759	3102	3153	2215	3994	3422
Herkimer	....	1166	3730	4896	10	....	898	4073	4971	3513	4096	4116	5341
Jefferson	....	2007	5435	7412	7	....	1507	5704	7211	4855	5955	5955	8341
Kings	9156	....	39450	30300	3	12869	....	36328	23459	28427	21424	41419	26149
Lewis	....	326	2691	3017	....	....	143	2893	3038	2559	2567	3258	3397
Livingston	....	810	3489	4299	3	....	1013	3283	4296	2524	3429	3511	4792
Madison	....	1815	3275	5190	205	....	1734	3811	5545	3077	4775	3991	6255
Monroe	....	697	9107	9804	1	....	827	9168	9995	7534	9447	10226	11559
Montgomery	....	269	3563	3832	14	283	....	4215	3932	3710	3312	3819	3978
New-York	29189	....	83326	54137	....	52277	....	80668	34391	79476	36897	112522	43372
Niagara	....	780	3871	4651	....	....	469	4322	4791	3733	4047	4765	5067
Oneida	....	1919	9677	11596	12	....	1330	10819	12149	9086	10109	11295	12555
Onondaga	....	2234	7154	9388	159	....	2609	8639	11248	6547	8861	9312	12541
Ontario	....	1212	3527	4739	32	....	847	4217	5064	3294	4135	4229	5728
Orange	....	1762	6090	7852	14	....	380	7490	7870	6080	6188	7987	8038
Orleans	....	1230	2247	3477	....	....	1227	2380	3607	1915	2858	2482	3883
Oswego	....	2200	5731	7931	278	....	2051	6028	8079	4697	6760	6170	9522
Otsego	....	97	5754	5851	17	....	76	5848	5924	5438	5527	6115	6540
Putnam	....	24	1457	1481	....	251	....	1487	1236	1360	856	1746	1548
Queens	611	....	5213	4602	2	2202	....	6605	4403	4156	2517	6549	4822
Rensselaer	193	....	9836	9643	117	1835	....	11165	9330	8018	7702	10230	10707
Richmond	189	....	2390	2201	....	876	....	2799	1923	2265	1410	3131	2132
Rockland	275	....	2164	1889	....	692	....	2189	1497	1668	1110	2790	1842
St. Lawrence	....	5938	2876	8814	80	....	6482	3518	10000	2610	7767	4014	11855
Saratoga	....	2108	4192	6300	37	....	906	5188	6094	5250	5375	5290	6429
Schenectady	....	213	2243	2456	....	102	....	2444	2342	2274	2153	2358	2456
Schoharie	1162	....	4101	2939	....	1624	....	4530	2906	4137	2476	4729	3299
Schuyler	....	325	2000	2325	65	....	387	2118	2505	1583	1949	2047	2767
Seneca	777	....	3269	2492	49	529	....	3145	2616	2541	2139	3290	2800
Steuben	....	1129	6396	7525	15	....	768	6522	7290	4926	5682	6551	8575
Suffolk	....	1072	2858	3830	....	....	168	4066	4234	3136	3107	4254	4528
Sullivan	456	....	3021	2565	....	438	....	3522	3084	2791	2197	3728	3233
Tioga	....	1112	2698	3810	....	....	753	3125	3878	2572	3403	3222	4300
Tompkins	....	1284	2278	3562	78	....	963	3002	3965	2456	3539	3138	4627
Ulster	....	390	7517	7907	8	1155	....	8581	7426	6687	5415	8623	7938
Warren	....	394	2079	2473	....	....	66	2424	2490	2041	1978	2291	2669
Washington	....	2361	3637	5998	18	....	1519	4249	5768	2847	4341	4111	6632
Wayne	....	1470	3861	5331	24	....	1199	4243	5442	3617	4707	4446	6301
Westchester	....	2151	8646	10797	....	2320	....	10361	8041	7513	6880	11945	9398
Wyoming	....	1483	1961	3444	....	....	1184	2400	3584	1773	2927	2620	4205
Yates	....	868	1784	2652	7	....	882	1865	2747	1277	2118	1760	3129
Total	....	....	368212	387119	1820	....	....	399532	366436	330974	310733	439301	411355
Percentage	....	....	48.64	51.12	.24	....	....	52.49	47.51	51.58	48.42	50.60	49.40
Majority	....	....	....	†17087	....	....	....	†29730	....	20241	....	27946	....
Whole vote	....	....	....	757151	....	....	....	771229‡	....	641707	....	850656	....

CANDIDATES ON STATE TICKETS, 1871.

Democratic. *Republican.* *Temperance.*

SECRETARY OF STATE.

Diedrich Willers, Jr. G. Hilton Scribner. Charles C. Leigh.

COMPTROLLER.

Asher P. Nichols. Nelson K. Hopkins. Gardner Howland.

STATE TREASURER.

Wheeler H. Bristol.. Thomas Raines.. Simeon Brownell.

ATTORNEY-GENERAL.

M. B. Champlain... Francis C. Barlow... E. Crummey.

STATE ENGINEER AND SURVEYOR.

Van R. Richmond. William B. Taylor. Charles J. Mills.

* Over the next highest candidate. † Over all. Scribner over Willers, 18907. Hoffman over Woodford, 33096. ‡ Including 1907 for Graham, Labor Reform, and 1459 for Clark, Temperance.

NEW-YORK—*Continued.*

CANAL COMMISSIONER.

George W. Chapman..A. Barkley...John B. Edwards.

INSPECTOR OF STATE PRISONS.

David B. McNeil....Thomas Kirkpatrick...W. Marks.

PRESENT STATE GOVERNMENT.

Governor, John T. Hoffman, Dem.; Lieutenant-Governor, Allen C. Beach, Dem.; Secretary of State, G. Hilton Scribner, Rep.; Comptroller, Nelson K. Hopkins, Rep.; State Treasurer, Thomas Raines, Rep.; Attorney-General, Francis C. Barlow, Rep.; Canal Commissioners, William W. Wright, Dem., John D. Fay, Dem., Alexander Barkley, Rep.; State Engineer, William B. Taylor, Rep.; Inspectors of State Prisons, Fordyce L. Laflin, Dem., Solomon Scheu, Dem., Thomas Kirkpatrick, Rep.; Chief Judge of the Court of Appeals, Sanford E. Church, Dem.; Associate Judges, William F. Allen, Dem., Martin Grover, Dem., Rufus W. Peckham, Dem., Charles A. Rapallo, Dem., Charles J. Folger, Rep., Charles Andrews, Rep.; Superintendent of Public Instruction, Abram B. Weaver, Dem.

PAST VOTE OF THE STATE.

	Dem.	Free Soil.	Whig.	Majority.
1852. President.....	262083	25329	234882	1872 D
	Soft Shell.	*Fusion.*	*Amer.*	
1854. Governor.....	156495	156804	122282	309 F*
	Hard Shell.			
	33850			
	Soft Shell.	*Rep.*	*Amer.*	
1855. Sec. of State....	91335	136698	148577	11859 A*
	Hard Shell.			
	59353			
	Dem.	*Rep.*	*Amer.*	
1856. President.....	195878	276007	124604	80129 R*
1857. Sec. of State....	195482	177425	66882	18057 D*
1858. Governor.....	230513	247953	60880	17440 R*
1859. Sec. of State....	252589	251139	....	1450 D
	Fusion.	*Lincoln.*		
1860. President.....	312510	362646	....	50136 R
	Doug. Dem.	*Rep.*	*Breck. Dem.*	
1860. Governor.....	294812	358272	19841	43639 R
	Against.	*For.*		
1860. Negro Suffrage..	337984	197503	....	140481 A
	Dem.	*Rep.*		
1861. Sec. of State....	187716	297428	....	107712 R
1862. Governor.....	306649	295897	....	10752 D
1863. Sec. of State....	284942	314347	....	29405 R
1864. Governor.....	361264	369557	....	8293 R
1864. President.....	361986	368735	....	6749 R
1865. Sec. of State....	273198	301055	....	27857 R
1866. Governor.....	352526	366315	....	13789 R
1867. Sec. of State....	373029	325099	....	47930 D
1868. Governor.....	439301	411355	....	27946 D
1868. President.....	429883	419883	....	10000 D
1869. Sec. of State....	330974	310733	....	20241 D
	Dem.	*Rep.*	*Lab.Ref.&Tem.*	
1870. Governor.....	399532	366436	3366	29730 D
	Dem.	*Rep.*	*Temp.*	
1871. Sec. of State....	368212	387119	1820	17087 R

VOTE FOR REPRESENTATIVES IN CONGRESS, 1870.

Districts.

I. Counties of Queens, Richmond, and Suffolk. Dwight Townsend, Dem., 12632; Caleb C. Norvell, Rep., 11466. Townsend's majority, 1166.

II. County of Kings, (with part of Brooklyn.) Thomas Kinsella, Dem., 20704; Silas B. Dutcher, Rep., 12483; James O. Bennett, Rep., 399. Kinsella, over all, 7822.

III. County of Kings, (with part of Brooklyn.) Henry W. Slocum, Dem., 13822; Erastus D. Webster, Rep., 8684; James M. Whiting, Jr., Rep., 3243. Slocum, over all, 1895.

* Plurality.

NEW-YORK—*Continued.*

IV. City of New-York, (part.) Robert B. Roosevelt, Dem., 10700; Martin T. McMahon, Dem., 5239; Andrew W. Leggatt, Rep., 797. Roosevelt, over all, 4442.

V. City of New-York, (part.) William R. Roberts, Dem., 14566; George Briggs, Rep., 2287; George W. Gibbons, Rep., 159. Roberts, over all, 12120.

VI. City of New-York, (part.) Samuel S. Cox, Dem., 9215; Horace Greeley, Rep., 8203. Cox's majority, 1012.

VII. City of New-York, (part.) Smith Ely, Jr., Dem., 12464; David H. McAlpin, Rep., 3403; Benjamin A. Willis, Rep., 929. Ely, over all, 8132.

VIII. City of New-York, (part.) James Brooks, Dem., 12845; George Wilkes, Rep., 7149; Julius Wadsworth, Dem., 4243. Brooks's majority, 1453.

IX. City of New-York, (part.) Fernando Wood, Dem., 15620; William S. Hillyer, Dem., 4789; Morris Ellinger, Rep., 3707. Wood, over all, 7124.

X. Counties of Putnam, Rockland, and Westchester. Clarkson N. Potter, Dem., 14249; James Westervelt, Rep., 20685. Potter's majority, 3564.

XI. Counties of Orange and Sullivan. Charles St. John, Rep., 10747; William C. N. Sherman, Dem., 11247. St. John's majority, 500.

XII. Counties of Columbia and Dutchess. John H. Ketcham, Rep., 14432; William H. Philip, Dem., 11748. Ketcham's majority, 2684.

XIII. Counties of Greene and Ulster. Joseph H. Tuthill, Dem., 11559; James G. Lindsley, Rep., 11257. Tuthill's majority, 302.

XIV. Counties of Albany and Schoharie. Eli Perry, Dem., 17716; Minard Harder, Rep., 14726; John Hastings, Labor Reform, 336. Perry, over all, 2654.

XV. Counties of Rensselaer and Washington. Joseph M. Warren, Dem., 17793; J. Thomas Davis, Rep., 11659; Alvin C. Rose, Temperance, 235. Warren, over all, 5899.

XVI. Counties of Clinton, Essex, and Warren. John Rogers, Dem., 9444; Andrew Williams, Rep., 9272. Rogers's majority, 172.

XVII. Counties of Franklin and St. Lawrence. William A. Wheeler, Rep., 13020; George Mott, Dem., 5699. Wheeler's majority, 7321.

XVIII. Counties of Fulton, Hamilton, Montgomery, Saratoga, and Schenectady. John M. Carroll, Dem., 14828; James M. Marvin, Rep., 13390; Samuel McKean, Temp., 2286. Carroll's plurality, 1438.

XIX. Counties of Chenango, Delaware, and Otsego. Elizur H. Prindle, Rep., 16753; Joseph Juliand, Dem., 14389. Prindle's majority, 2363.

XX. Counties of Herkimer, Jefferson, and Lewis. Clinton L. Merriam, Rep., 14863; Andrew Cornwall, Dem., 12899. Merriam's majority, 1964.

XXI. County of Oneida. Ellis H. Roberts, Rep., 12322; Abram B. Weaver, Dem., 10666. Roberts's majority, 1716.

XXII. Counties of Madison and Oswego. William E. Lansing, Rep., 13450; Matthew J. Shoecraft, Dem., 9780; Caleb Calkins, Temp., 593. Lansing over all, 3077.

XXIII. Counties of Cortland and Onondaga. R. Holland Duell, Rep., 12957; Dennis McCarthy, Rep., 10540; Charles P. Lyford, Ind., 308. Duell, over all, 2106.

XXIV. Counties of Cayuga, Seneca, and Wayne. John E. Seeley, Rep., 15276; George B. Daniels, Dem., 12134; William Hosmer, Temp., 303. Seeley, over all, 2839.

XXV. Counties of Livingston, Ontario, and Yates. William H. Lamport, Rep., 12115; Harlow L. Comstock, Dem., 9367. Lamport's majority, 2748.

NEW-YORK—*Continued.*

XXVI. Counties of Broome, Schuyler, Tioga, and Tompkins. Milo Goodrich, Rep., 15476; Edgar K. Apgar, Dem., 12029; George D. Beers, Temp., 128. Goodrich, over all, 3319.

XXVII. Counties of Allegany, Chemung, and Steuben. H. Boardwell Smith, Rep., 16276; Lucius Robinson, Dem., 13352. Smith's majority, 2924.

XXVIII. Counties of Monroe and Orleans. Freeman Clark, Rep., 13844; John H. White, Dem., 11187; Ellis Mapes, Temp., 658. Clark's majority, 1999.

XXIX. Counties of Genesee, Niagara, and Wyoming. Seth Wakeman, Rep., 12134; James G. Shepard, Dem., 9039. Wakeman's majority, 3095.

XXX. County of Erie. William Williams, Dem., 15018; Lyman K. Bass, Rep., 14415. Williams's majority, 603.

XXXI. Counties of Cattaraugus and Chautauqua. Walter L. Sessions, Rep., 10170; Charles D. Murray, Dem., 9793. Sessions's majority, 377.

VOTE FOR JUSTICES OF THE SUPREME COURT, 1871.

Districts.

I. County of New-York. George C. Barrett, Reform Democrat, 89127; Thomas A. Ledwith, Tammany Democrat, 45916. Barrett's majority, 43211.

NEW-YORK—*Continued.*

II. Counties of Dutchess, Kings, Orange, Putnam, Queens, Richmond, Rockland, Suffolk, Westchester. Joseph F. Barnard, Dem., 136744. No opposition.

III. Counties of Albany, Columbia, Greene, Rensselaer, Schoharie, Sullivan, Ulster. Charles R. Ingalls, Dem., 86908. No opposition.

IV. Counties of Clinton, Essex, Fulton, Hamilton, Franklin, Montgomery, St. Lawrence, Saratoga, Schenectady, Washington, Warren. Joseph Potter, Rep., 42932; Samuel W. Jackson, Dem., 29054. Potter's majority, 13878.

V. Counties of Herkimer, Jefferson, Lewis, Oneida, Onondaga, Oswego. George A. Hardin, Rep., 65977. No opposition.

VI. Counties of Broome, Chemung, Chenango, Cortland, Delaware, Madison, Otsego, Schuyler, Tioga, Tompkins. Ransom Balcom, Rep., 43302; Jeremiah McGuire, Dem., 32223. Balcom's majority, 11079.

VII. Counties of Cayuga, Livingston, Monroe, Ontario, Seneca, Steuben, Wayne, Yates. E. Darwin Smith, Rep., 68988. No opposition.

VIII. Counties of Allegany, Cattaraugus, Chautauqua, Erie, Genesee, Niagara, Orleans, Wyoming, George D. Lamont, Rep., 43078; Richard P. Marvin, 346200. Lamont's majority, 8558.

VOTE FOR MEMBERS OF THE LEGISLATURE, 1871.

SENATORS.

[Democrats in *Italics*. Republicans in Roman. Members of the last Legislature marked *.]

Dist.	Elected.	Vote.	Majority.	Defeated.	Vote.
I.	*Townsend D. Cock*	10890	868	Gilbert C. Deane	10022
II.	John C. Perry	16003	1968	*James F. Pierce**	14035
III.	*Henry C. Murphy**	21579	6565	A. H. W. Van Sicklen	15014
IV.	*William M. Tweed**	18706	11779	*J. O'Donovan Rossa*	6927
		16221		*Anthony Miller*	2485
		18448		Lemuel Bangs	258
V.	Erastus C. Benedict	15212	4842	*Michael Norton**	10370
VI.	Augustus Weismann	10226	2425	*Henry Woltman*	7801
		6197		*Martin Nachtman*	4029
		9440		Frank W. Sterry	786
		9817		Otto Meyer	409
VII.	*James O'Brien*	20292	13336	*John J. Bradley**	6956
		18271		Christopher Pullman	2021
VIII.	*Daniel F. Tiemann*	17270	4663	*Henry W. Genet**	12607
IX.	William H. Robertson	16202	5851	*William Cauldwell**	10351
X.	Edward M. Madden	10761	2085	*George M. Beebe*	8676
XI.	Abiah W. Palmer	13131	8572	*Homer A. Nelson*	4559
		12569		Peter Denny	562
XII.	Isaac V. Baker, Jr.	16706	4458	*William A. Russell*	12248
XIII.	Charles H. Adams	13397	656	*John Tracy*	12741
XIV.	*Jacob Hardenbergh**	11165	828	John Sanderson	10337
XV.	Webster Wagner	16319	3222	*Isaiah Fuller*	13097
		10111		James H. Bronson	208
XVI.	Samuel Ames	9337	2232	*John W. Havens*	7105
XVII.	Wells S. Dickinson	11590	6925	*Ezra Stiles*	4665
XVIII.	Norris Winslow*	10145	1771	*Wilbur F. Porter*	8374
XIX.	Samuel S. Lowery	11428	1591	*George H. Sanford**	9837
XX.	Archibald C. McGowan	10456	643	*John F. Scott*	9813
XXI.	William Foster	13050	4130	*Benjamin F. Lewis*	8920
		12563		T. Dwight Stow	487
XXII.	Daniel P. Wood	12605	3991	*Oliver Porter*	8614
XXIII.	James H. Graham	16650	4804	*Samuel Yeoman*	11846
XXIV.	Thomas I. Chatfield	12183	4169	*Roswell C. McNeil*	8014
XXV.	William B. Woodin*	12182	4120	*Peter C. Wyckoff*	8062
XXVI.	*William Johnson**	9566	964	Stafford C. Cleveland	8602
XXVII.	Gabriel T. Harrower	12976	107	*George B. Bradley*	12869
XXVIII.	*Jarvis Lord**	10225	1872	James H. Kelly	8353
		9993		Elias Mapes	232
XXIX.	George Bowen*	11094	2692	*C. Fitch Bissell*	8402
XXX.	James Wood*	12982	5257	*Elias E. Harding*	7725
XXXI.	Loran L. Lewis*	14844	1845	*William G. Fargo*	12999
XXXII.	Norman M. Allen	10701	4276	*Frank L. Stowell*	6425

Republicans..... 24 | Democrats..... 8

NEW-YORK—*Continued.*

ASSEMBLYMEN.

County.	Dist.	Elected.	Vote.	Majority.	Defeated.	Vote.
Albany	1	Stephen Springsteed	3059	144	*William D. Murphy**	2915
"	2	Henry Smith	3397	193	*John W. Sager*	3204
"	3	Daniel L. Babcock	3802	100	*La Fayette Case*	3702
"	4	*George B. Mosher*	3003	73	Oscar F. Potter	2930
Allegany		William W. Crandall	5179	2742	*Ittai J. Elliott*	2437
Broome		William M. Ely*	3496	155	*Lewis S. Abbott*	3341
Cattaraugus	1	Commodore P. Vedder	2131	401	*Charles S. Cary*	1730
"	2	Enoch Holdridge	2436	919	*Stephen Laing*	1517
Cayuga	1	Ira D. Brown	3166	656	*Charles H. Curtis**	2510
"	2	Elijah E. Brown	3478	1605	*Asa H. Baker*	1873
				3350	Ellas Hoxie, Temp	128
Chautauqua	1	Matthew P. Bemus*	2039	564	*Theodore S. Moss*	1475
"	2	Jerome Preston	3623	1600	*Alonzo Langworthy*	2023
Chemung		*David B. Hill**	3971	391	James McCann	3580
Chenango		Andrew Shepardson*	5514	1574	*Samuel Martin*	3940
Clinton		Edmund Kingsland, Jr	3870	304	*Chauncey Turner*	3566
Columbia	1	*Benjamin Ray**	3145	1000	Jacob H. Duntz	2145
"	2	*Milton M. Tompkins*	2486	74	Perkins F. Cady*	2412
Cortland		Dann C. Squires	3196	1577	*Stephen D. Perkins*	1619
Delaware	1	William Lewis, Jr	2786	1135	*James K. P. Jackson*	1651
"	2	Matthew Griffin	2407	276	*Adam R. Henderson*	2131
Dutchess	1	Edward M. Goring	3600	1421	*Lawrence C. Rapelje*	2179
"	2	Harvey G. Eastman	3780	2340	*William Kay*	1440
Erie	1	*George Chambers**	3092	607	Joseph Bork	2485
"	2	George Baltz	3063	626	*John Howell**	2437
"	3	Franklin A. Alberger*	3525	853	*Oscar Folsom*	2672
"	4	John Simson	2347	89	*Whitford Harrington*	2258
"	5	*John M. Wiley**	3025	210	John McBeth	2815
Essex		Franklin W. Tobey	2997	1406	*Henry Bradley*	1591
Franklin		James H. Pierce*	2639	673	*Darius W. Lawrence*	1966
Fulton & Hamilton		*Samuel W. Buel*	3601	245	John McLaren	3356
Genesee		Volney G. Knapp*	3305	1078	*Jonathan M. Foreman*	22. 7
Greene		*Augustus Hill*	3256	355	Isaac Mygatt	2901
Herkimer		Eleazer C. Rice	4824	1050	*William Getman*	3774
Jefferson	1	Oliver C. Wyman*	3551	1215	*Alvin H. Hall*	2336
"	2	William W. Enos	3510	166	*Andrew J. Dewey*	3344
Kings	1	*David C. Aitken**	6212	4866	William L. Hubbell	1346
"	2	Edward D. White	4422	1408	*Smith C. Baylis**	3014
"	3	*Dominick H. Roche**	6793	5182	Samuel B. Vreeland	1611
"	4	*William W. Mosely**	5048	768	James Tanner	4280
"	5	Eugene D. Berri	4458	1824	*Thomas W. Adams*	2634
"	6	Peter G. Peck	3314	1043	*Moritz Richter*	2271
"	7	Charles B. Morton	2324	72	*William Wainwright*	2252
				831	*John W. Flaherty*	1493
"	8	George C. Bennett	4019	1070	*Joseph Droll*	2949
"	9	*John C. Jacobs**	4801	628	Oliver B. Leach	4263
Lewis		Amos V. Smiley	3063	473	*Samuel F. Garman*	2590
Livingston		Archibald Kennedy	4323	889	*Andrew Sill*	3434
Madison	1	John W. Lippitt	2750	1323	*Gilbert Birdsall*	1427
"	2	Francis A. Hyatt	2346	429	*B. Franklin Chapman*	1917
Monroe	1	George A. Goss	2305	338	*Walter W. Marsh*	2027
"	2	*George D. Lord**	5436	1186	Frederick Douglass	4250
				5224	James Laverty	212
"	3	Leonard Burritt	2732	894	*Horace J. Thomas*	1838
Montgomery		William J. Van Deusen	4042	764	*John E. Ashe*	3278
New-York	1	*James Healy*	2957	402	*Nicholas Muller*	2555
				2333	William L. Harding	624
"	2	*James Dunphy*	5057	4318	Henry G. Leask	739
				423	*Stephen F. Rice*	4634
"	3	*James Hayes**	4048	2562	Edward A. Willoughby	1486
"	4	*John J. Blair**	4050	1847	*William McMahon*	2203
				3691	*John Hecker*	359
"	5	*David S. Paige*	2778	331	*Christopher Johnson*	2447
				1325	James Winterbottom	1453
				2482	Cyrus Olmstead	296
"	6	*Timothy J. Campbell**	2460	1045	Isaac Wood	1415
				1601	*John C. Rapp*	859
"	7	Horatio N. Twombly	4189	3180	*James Riley*	1009
				4013	*George W. Blunt*	176
"	8	Conrad Geib	4936	2643	*Sylvester E. Nolan*	2293
				4439	Frederick Gugel, Jr	497
"	9	Stephen Pell	4834	3082	*William G. Bergen*	1752
				4373	*Timothy Shea*	461
"	10	Henry H. Haight	1810	237	*Frederick Rollwagen, Jr*	1573
				269	*Christopher Flecke**	1541
				1292	Louis Erzer	518
				1501	Henry S. Wallace	309
"	11	Rush C. Hawkins	4541	3108	*Thomas W. Pittman*	1433
				3541	*Alfred S. Spaulding*	1000

NEW-YORK—*Continued.*

ASSEMBLYMEN.

County.	Dist.	Elected.	Vote.	Majority.	Defeated.	Vote.
New-York	12	*William W. Cook**	2697	1607	Henry E. Crampton	1090
				1723	John S. Beck	974
				2198	*William Fagan*	499
"	13	George W. Mackay	3449	1332	*Richard Flanagan**	2117
				2916	*George Devlin*	533
"	14	*John A. Foley*	2084	585	*John T. Kelly**	1499
				1610	John Theiss	474
"	15	*Alexander Frear**	2818	27	Frederick Killian	2791
				1774	*Seth M. Harris*	1044
				2044	*Patrick Logan*	774
"	16	*Nicholas Haughton*	4865	2676	*James Irving**	2189
				4404	Augustus Funk	461
"	17	Charles A. Flammer	4375	2107	*Jerome Buck*	2268
				2619	*Walter Murray*	1756
"	18	*Samuel J. Tilden*	5496	4383	*Michael Goode*	1113
				5147	Roger A. Lyon	349
"	19	*Thomas C. Fields**	2251	810	*Horatio Seymour*	1441
"	20	Severn D. Moulton	4189	1357	*William Hitchman**	2832
				2728	*Abraham Dowdney*	1461
"	21	William Whitbeck	4951	1153	*John M. Hall*	3798
Niagara	1	Isaac H. Babcock	2458	265	William S. Farnell	2193
"	2	George M. Swain	2185	560	W. H. H. Ransom	1625
Oneida	1	Martin L. Hungerford	3189	540	*William H. Barnett*	2649
"	2	Eleazer Beckwith	3015	715	*Joseph Benedict*	2300
"	3	*George K. Carroll*	2533	152	William Jackson	2381
"	4	Albert L. Hayes	2962	658	*Harry Weed*	2304
Onondaga	1	Thomas G. Alvord*	3135	715	*John McCarthy*	2420
"	2	Peter Burns*	3365	1092	*Milton H. Northrop*	2173
"	3	Gustavus Sulper*	3401	1433	*William H. Merrill*	1968
Ontario	1	Ambrose L. Van Dusen	2425	456	*W. W. Herendun*	1969
"	2	Cyrillo S. Lincoln	2189	510	*David A. Pierpont*	1679
Orange	1	Robert H. Strahan*	3813	1145	*Hudson McFarland*	2668
"	2	Frank Abbott	4002	549	*Henry B. Ogden*	3453
Orleans		E. Kirk Hart	3725	1861	*Edwin R. Tanner*	1864
Oswego	1	Daniel G. Fort	2624	112	*William A. Poucher*	2512
"	2	Thomas W. Green	2298	22	*Abraham Howe**	2276
"	3	Chauncey S. Sage*	2632	1299	*George W. Wood*	1333
Otsego	1	*Alfred Chamberlain**	2895	109	Morgan Bryan	2786
"	2	J. Lee Tucker*	3032	164	*Samuel R. Follett*	2868
Putnam		James B. Dykeman	1708	513	*Sarles Drew**	1195
Queens	1	L. Bradford Prince*	3074	1169	*Edward A. Lawrence*	1905
"	2	*James M. Oakley**	2859	830	Robert A. Davison	2029
Rensselaer	1	*Jason C. Osgood*	4578	38	William V. Cleary	4540
"	2	John L. Snyder	2766	818	*Ira B. Ford*	1948
				2417	Thomas Lape, Temp.	349
"	3	Castle W. Herrick	2758	315	*John V. D. Witbeck*	2443
				2613	John McCabe, Temp.	145
Richmond		David W. Judd	2628	670	*Thomas Gwynne*	1958
Rockland		Daniel Tompkins	2323	628	*James M. Nelson**	1695
St. Lawrence	1	Darius A. Moore	2887	1916	*Louis Hasbrouck, Jr.*	971
"	2	Dolphus S. Lynde*	3081	2041	*Hiram Bartlett*	1040
"	3	Parker W. Rose	2772	1952	*John O. Bridges*	820
Saratoga	1	George West	3324	1166	*William T. Odell*	2158
"	2	Nathaniel M. Houghton*	3112	1231	*Charles A. Allen*	1881
Schenectady		William Greenhalgh	2569	441	*Philip R. Toll*	2128
Schoharie		*Peter Couchman*	4083	1131	Luman Reed	2952
Schuyler		Harmon L. Gregory	2189	69	*William C. Coon**	2130
Seneca		Peter Lott	3049	400	*David D. Lefler*	2649
Steuben	1	Thomas M. Fowler	3097	313	*William W. Healy*	2784
"	2	James B. Murdoch	4406	919	*George Farnham*	3487
Suffolk		John S. Marcy	3926	1194	*William Y. Provost*	2732
Sullivan		*Frank Buckley**	3032	542	Asa P. Appley	2490
Tioga		William Smyth	3697	944	*Gideon O. Chase*	2753
Tompkins		Anson W. Knettles	3524	1273	*Henry Brewer*	2251
Ulster	1	Robert Loughran	3168	702	*Lewis B. Adams*	2466
"	2	C. Meech Woolsey*	2959	704	*Jeremiah B. P. Dodge*	2255
"	3	Allen A. Whittaker	2410	276	*Isaac N. Cox*	2134
Warren		Joseph Woodward	2492	453	*Duncan Griffin**	2039
Washington	1	Edmund W. Hollister	3241	1521	*George A. Hall*	1720
"	2	George W. L. Smith	2529	388	*Alexander Robertson*	2141
Wayne	1	Edward B. Wells	2829	250	*Nelson R. Mirrick*	2579
"	2	Lucien T. Yeomans	2483	1200	*Hiram J. Kent*	1283
Westchester	1	William W. Niles	3857	970	*Henry Data*	2887
"	2	Albert Badeau	3943	1192	*John B. Cornell*	2751
"	3	James W. Husted*	3734	1459	*Coffin S. Brown*	2275
Wyoming		John N. Davidson	3393	1479	*John B. Folsom*	1914
Yates		George P. Lord*	2228	407	*Darius A. Ogden*	1821
				1886	D. G. Underwood	342

Republicans..... 97 | Democrats..... 31

NEW-YORK—*Continued.*

RECAPITULATION.

	Senate.	*House.*	*Joint Ballot.*
Republicans	24	97	121
Democrats	8	31	39
Republican majority	16	66	82

NEW-YORK CITY AND COUNTY ELECTIONS.

WARDS.	Registry, 1871.	Sec. of State, 1871. Majorities.		Sec. of State, 1871. Full Vote.		Supr'e Court, 1871. Full Vote.		Register, 1871. Full Vote.		Mayor, 1870. Full Vote.		Governor, 1868. Full Vote.	
		Willers, *Dem.*	Scribner, *Rep.*	Willers, *Dem.*	Scribner, *Rep.*	Barrett, *Ref.*	Ledwith, *Tam.*	Sigel, *Ref.*	Shandley, *Tam.*	Hall, *Dem.*	Ledwith, *Y. D.*	Hoffman, *Dem.*	Griswold, *Rep.*
I	2570	1917	....	2119	202	605	1687	453	1856	1388	755	2945	257
II	373	34	....	183	149	207	125	168	164	152	142	313	137
III	884	258	....	493	235	451	268	433	296	465	202	816	252
IV	4234	3042	....	3501	419	3517	350	690	3217	2030	707	3830	480
V	3116	1084	....	1945	861	1888	759	1778	892	1454	1173	2709	874
VI	4364	3434	....	3769	335	3742	338	518	3561	3179	709	5032	389
VII	7595	4504	....	5620	1116	1158	5199	1032	5763	4667	1308	6895	1265
VIII	6602	1798	....	3855	2057	2862	2998	2795	3120	3910	1235	5071	1719
IX	8696	....	2106	3014	5120	6101	1740	6075	1939	3148	3278	5289	4066
X	4952	487	....	2492	2005	3439	948	3376	1066	2651	1329	4411	1571
XI	6603	2220	....	4886	2666	3867	3474	4528	2954	5073	1850	8342	2008
XII	9053	1686	....	4896	3210	4414	3505	4484	3638	4413	1956	4234	2393
XIII	5104	1816	....	3225	1409	1960	2593	1699	2929	3005	1330	4421	1336
XIV	4169	1708	....	2734	1026	1426	2275	1504	2290	2246	1718	4526	726
XV	5013	....	1332	1630	2962	3575	822	3478	1018	1850	1830	2662	2416
XVI	7906	....	849	3196	4045	4978	2075	4978	2233	2655	3566	4919	3269
XVII	12333	591	....	5910	5319	9111	1890	8509	2680	6372	3717	10982	3813
XVIII	10701	2653	....	6103	3450	7056	2438	6999	2592	4484	3193	6937	3262
XIX	12974	1024	....	6269	5245	7324	4007	7585	3946	4889	4351	6424	3140
XX	12019	2537	....	6588	4051	6661	3793	7024	3597	4617	4305	8304	3450
XXI	10022	1873	....	5444	3571	7724	1323	7571	1509	3486	3523	6546	3339
XXII	11279	770	....	5454	4684	6731	3306	6888	3188	4303	4223	6822	3200
Total	152592	....	....	83326	54137	89127	45916	82565	54448	71037	46392	112522	43372
Majority	....	....	....	29189	....	43211	....	28117	....	24645	....	69150	....
Whole vote	....	....	....	137463		135043		137013		117429		155894	

VOTE FOR OTHER JUDICIAL OFFICERS, 1871.

Office.	*Reform.*	*Vote.*	*Majority.*	*Tammany.*	*Vote.*
Judges of the Superior Court	* William E. Curtis	80424	23539	Samuel Jones	56885
	* John Sedgwick	79951	23238	James C. Spencer	56713
Judge of the Court of Common Pleas	* Charles P. Daly	134542	.....	.....	.....
Justice of the Marine Court	* Alexander Spaulding	78877	21266	Henry Alker	57621

VOTE FOR COMMON COUNCIL, 1871.

ALDERMEN.

* Peter Gilsey, Reform.....82653	Bernard O'Neill, Tammany....53268	John Foley, Com. of 70.....29656
* James Fitzgerald, Reform...81244	William H. Charlock, Tammany 53263	George Burghard, Com. of 70..29178
* Solomon Mehrbach, Reform.80721	Bryan Reilly, Tammany.....53260	Joseph C. Jackson, Com. of 70.29083
* Alexander Wilder, Reform...80394	Lawrence R. Jerome, Tam'ny..53211	Gustavus W. Faber, Com. of 70.29038
* William Radde, Reform.....79748	George H. Mitchell, Tammany.53153	Richard Croker, P. Reform.... 2635
* John Falconer, Reform.....79563	James G. Dimond, Tammany..53145	William F. Havemeyer, P. Ref. 1568
* Jenkins Van Schaick, Reform.79426	John Dilger, Reform.....52972	Eugene Kelly, P. Reform..... 1541
* Samuel B. H. Vance, Reform.79014	Michael Carroll, Reform.....52968	Isaac Bernheimer, P. Reform.. 1477
* Alexander Martin, Reform...77928	Edward Cuddy, Tammany.....52873	Edward Cooper, P. Reform.... 1343
* James McLaren, Reform....56246	Samuel Koch, Tammany.....51957	John Wheeler, P. Reform..... 1314
* John Cochrane, Reform.....55556	James McKiever, Tammany...51926	Jackson S. Schultz, P. Reform. 1255
* Thomas Coman, Tammany...55237	Emanuel B. Hart, Tammany...52211	Peter Dempsey, Dem. Union.. 392
* Daniel D. Conover, Reform..54314	Edward Schlichting, Tammany.50028	Charles Blauvelt, Dem. Union. 357
* William Joyce, Reform.....53373	James Irving, Tammany.....49777	John Kelly, Dem. Union..... 263
* George W. Plunkitt, Tam'ny.53370	Oscar Zollikoffer, Com. of 70...30523	Tennie C. Claflin..... 1
Edward Welch, Tammany.....53319	George W. Varian, Com. of 70..30098	

Reform Aldermen, 13; Tammany Aldermen, 2.

ASSISTANT-ALDERMEN.

District.		
I. * Thomas Foley, Reform.....2777	Thomas Morris, Tammany.....	689
	Samuel L. Lecomte.....	675
II. * John Stacom, Tammany.....4373	Mark Lanigan.....	712
	Edward Stack.....	704

* Elected.

NEW-YORK—*Continued.*

III. * Hugh O'Brien, Tammany.....2667
IV. * John Galvin, Tammany.....5148
V. * Isaac Robinson, Tammany.....3371
VI. * Michael Healy, Tammany.....2152
VII. * Charles P. Hartt, Reform.....3318
VIII. * George J. Kraus, Reform.....4583
IX. * George F. Coddington, Reform.....2739
X. * Joseph P. Strack, Reform.....3085
XI. * Charles C. Pinckney, Reform.....3894
XII. * Edward Costello, Tammany.....2144
XIII. * William Wade, Reform.....3322
XIV. * Nicholas B. Conner, Reform.....1921
XV. * Erastus Littlefield, Tammany.....2178
XVI. * Francis J. Geis, Reform.....4669
XVII. * Stephen N. Simonson, Reform.....3434
XVIII. * Peter Cumiskey, Reform.....3948
XIX. * Bartholomew McDonald, Tammany....2208
XX. * Christian Schwartz, Reform.....3680
XXI. * Otis T. Hall, Reform.....3104

Thomas Mulligan.....2021
William Meakim..... 720
William H. Ward, Republican..... 701
Henry Wisser, Republican.....3240
John S. Knight.....1222
Charles P. Blake.....1109
John Hampson.....1250
Hulet Odell.....2093
William P. Bensel, Republican.....1934
Dearborn G. Piper.....1404
James Lynch..... 730
Henry A. Pecher..... 585
Joseph Hoffman, Jr..... 395
Thomas Mulligan.....1281
Frederick W. Hahn, Republican.....1999
Edward Jackman..... 959
James Gregory.....1263
Patrick Campbell.....1122
John Reilly.....1342
William P. Simpson, Republican.....1832
Thomas H. Fox..... 1339
Thomas P. Pascall..... 564
Thomas Cunningham.....2249
Charles Freitner.....2742
Andrew Wagner.....1684
O. P. C. Billings, Republican.....1318
Patrick Garry..... 854
Jacob W. Cooper..... 566
Lawson N. Fuller..... 734
Robert E. Danvers..... 602
Thomas Duffy.....2186
Charles H. Lyons, Reform.....1671
Joseph Murray..... 422
John Shelly.....1694
Stephen Roberts.....1098
Patrick McCauley, Reform.....1013
Michael McNamara..... 675

Reform Assistant Aldermen, 13; Tammany Assistant Aldermen, 8.

PAST VOTE OF THE CITY.

	Fusion.	*Lincoln.*		*Maj.*
1860. President	62298	33290	....	29009 F
	Dem.	*Rep.*		
1861. Secret'ry of State.	19789	37539	....	17750 R
	Gunther.	*Opdyke.*	*Wood.*	
1861. Mayor	24767	25380	24167	613 R†
	Seymour.	*Wadsworth.*		
1862. Governor	54312	22536	....	31776 D
	Dem.	*Rep.*		
1863. Secret'ry of State.	43283	23613	....	19670 D
	Gunther.	*Blunt.*	*Boole.*	
1863. Mayor	29121	19383	22597	6524 G†
	Seymour.	*Fenton.*		
1864. Governor	73537	36310	....	37227 D
	McClellan.	*Lincoln.*		
1864. President	73709	36681	....	37028 D
	Dem.	*Rep.*		
1865. Secret'ry of State.	53128	28740	....	24388 D
	Hoffman.	*Roberts.*	*Hecker.*	
1865. Mayor	32820	31657	10390	....
			Gunther.	
			6758	1162 H†
	Hoffman.	*Fenton.*		
1866. Governor	80677	33492	....	47185 D
	Dem.	*Rep.*		
1867. Secret'ry of State.	85764	26098	....	59666 D
	Hoffman.	*Darling.*	*Wood.*	
1867. Mayor	63081	18483	22827	21771 H
	Hoffman.	*Griswold.*		
1868. Governor	112522	43372	....	69150 D
	Seymour.	*Grant.*		
1868. President	108316	47738	....	60578 D
	Hall.	*Conkling.*		
1868. Mayor	75109	20835	....	54274 D
	Dem.	*Rep.*		
1869. Secret'ry of State.	79476	36897	....	42579 D

* Elected. † Plurality.

	Hoffman.	*Woodford.*		
1870. Governor	86668	34391	....	52277 D
	Hall.	*Ledwith.*		
1870. Mayor	71037	46392	....	24645 H
	Dem.	*Rep.*		
1871. Secret'ry of State.	83326	54137	....	29189 D

VOTE OF ALBANY.

WARDS.	Sec. of State, 1871.		Mayor, 1870.		
	Wilers, *Dem.*	Scribner, *Rep.*	Thacher, *Dem.*	Judson, *Rep.*	Fair, *Wki'g Man.*
I.	603	268	495	271	47
II.	446	384	368	395	6
III.	728	215	591	184	75
IV.	671	410	621	452	15
V.	553	410	508	397	40
VI.	511	775	414	712	15
VII.	262	249	273	243	4
VIII.	619	313	592	303	21
IX.	504	230	475	164	19
X.	335	326	227	182	45
XI.	511	796	385	744	9
XII.	734	211	688	167	27
XIII.	402	598	419	498	12
XIV.	538	459	507	387	17
XV.	383	791	355	623	8
XVI.	696	575	397	351	129
Total	8496	7010	7221	5983	489
Majority	1486	....	749	....	....
Whole vote	15506		13693		

COMMON COUNCIL.

Democrats (Aldermen)	12
Republicans	8
Democratic majority	4

NEW-YORK—*Continued.*

VOTE OF BROOKLYN.

WARDS.	Sec. of State, 1871.		Mayor, 1871.		
	Willers, *Dem.*	Scribner, *Rep.*	Powell, *Dem.*	Booth, *Rep.*	Kalbfleish, *Ind.*
I	636	581	503	505	222
II	2211	204	2144	169	123
III	636	1344	334	1070	611
IV	1069	1149	735	970	537
V	3381	678	3144	612	365
VI	3806	1483	3200	1125	914
VII	1813	2064	1189	1693	999
VIII	1311	583	981	523	394
IX	1845	745	1480	693	375
X	3388	2336	2360	1901	1610
XI	1690	1737	1276	1504	707
XII	3194	340	2971	248	376
XIII	1030	2121	349	1483	1388
XIV	2121	733	1203	565	1122
XV	1178	1608	506	1182	1135
XVI	1514	1841	723	1451	1213
XVII	1587	1492	1125	1309	723
XVIII	676	805	269	519	699
XIX	863	1517	458	992	945
XX	1062	2304	618	1938	810
XXI	2005	2304	1114	1869	1421
XXII	1045	1057	689	895	527
Total	38037	29945	27371	23226	17216
Majority	8092	....	4145*	....	....
Whole vote	67982		67813		

CITY COUNCIL.

Democrats	16
Republicans	6
Democratic majority	10

VOTE OF BUFFALO.

WARDS.	Sec. of State, 1871.		Governor, 1870.	
	Willers, *Dem.*	Scribner, *Rep.*	Hoffman, *Dem.*	Woodford, *Rep.*
I....Dist. 1	310	144	398	147
" 2	327	180	395	151
" 3	583	234	605	199
II... " 1	197	167	246	156
" 2	133	381	174	325
" 3	113	273	135	266
III.. " 1	359	348	455	341
" 2	335	319	417	296
IV... " 1	131	194	156	209
" 2	202	258	234	241
" 3	216	266	279	245
V.... " 1	303	431	410	400
" 2	447	371	527	306
" 3	204	351	242	345
VI... " 1	346	222	400	216
" 2	215	337	266	336
" 3	336	196	353	522

NEW-YORK—*Continued.*

WARDS.	Sec. of State, 1871.		Governor, 1870.	
	Willers, *Dem.*	Scribner, *Rep.*	Hoffman, *Dem.*	Woodford, *Rep.*
VII..Dist. 1	266	349	206	376
" 2	138	261	160	237
" 3	329	444	400	417
VIII. " 1	338	137	317	164
" 2	418	210	517	207
IX... " 1	201	370	236	340
" 2	215	386	223	368
X.... " 1	295	566	306	492
" 2	200	419	248	389
XI... " 1	231	221	191	201
" 2	144	239	167	183
" 3	83	163	88	151
XII.. " 1	298	266	331	230
" 2	97	51	122	54
XIII	136	148	205	169
Total	8045	8902	9509	8409
Majority	....	857	1100	....
Whole vote	16947		17918	

CITY COUNCIL.

Democrats	14
Republicans	12
Democratic majority	2

VOTE OF ROCHESTER.

WARDS.	Sec. of State, Nov., 1871.		Mayor, March, 1871.		Governor, 1870.	
	Willers, *Dem.*	Scribner, *Rep.*	Rochester, *Dem.*	Briggs, *Rep.*	Hoffman, *Dem.*	Woodford, *Rep.*
I	305	231	251	293	277	241
II	333	252	408	310	381	263
III	413	463	456	463	435	501
IV	345	338	332	382	320	356
V	535	385	453	412	432	335
VI	267	304	277	318	249	291
VII	279	394	276	365	274	370
VIII	569	418	618	424	567	395
IX	469	440	431	487	414	418
X	236	310	286	328	273	286
XI	374	259	491	276	437	191
XII	330	336	343	392	317	335
XIII	333	328	374	412	274	275
XIV	261	441	246	454	263	392
Total	5049	4898	5182	5316	4913	4649
Majority	151	....	....	134	....	264
Whole vote	9947		10498		9562	

BOARD OF ALDERMEN.

Republicans	17
Democrats	11
Republican majority	6

NEW-YORK STATE BY TOWNS AND ELECTION DISTRICTS.

VOTE FOR GOVERNOR.

	Dem. Willers.	*Rep.* Scribner.		*Dem.* Willers.	*Rep.* Scribner.		*Dem.* Willers.	*Rep.*, Scribner.		*Dem.* Willers.	*Rep.* Scribner.
ALBANY COUNTY.			ALBANY COUNTY.			ALBANY COUNTY.			ALBANY COUNTY.		
Albany City ...	8496	7010	Berne 2.....	147	159	Guilderland 1...	100	232	New-Scotland 1.	117	124
Bethlehem 1....	26	33	Berne 3.....	79	76	Guilderland 2...	112	176	New-Scotland 2.	124	173
Bethlehem 2....	110	208	Coeymans 1....	139	140	Guilderland 3...	89	108	New-Scotland 3.	80	183
Bethlehem 3....	191	157	Coeymans 2....	175	79	Knox 1.....	69	204	Rensselaerville 1	137	128
Berne 1.....	147	83	Coeymans 3....	117	55	Knox 2.....	59	110	Rensselaerville 2	161	62

* Plurality.

NEW-YORK STATE BY TOWNS AND ELECTION DISTRICTS—*Continued.*

	Dem. Willers.	*Rep.* Scribner.
ALBANY COUNTY.		
Rensselaerville 3	111	45
Westerlo 1	105	108
Westerlo 2	206	192
Watervliet 1	191	193
Watervliet 2	198	275
Watervliet 3	222	137
Watervliet 4	559	216
Watervliet 5	190	314
Watervliet 6	89	182
Watervliet 7	105	170
Watervliet 8	60	71
Watervliet 9	55	109
Cohoes City 1	285	165
Cohoes City 2	170	330
Cohoes City 3	352	329
Cohoes City 4	186	168
Total	13759	12516
Majority	1243	....

Board of Supervisors: Democrats, 15; Republicans, 14. Election, second Tuesday in April.

ALLEGANY COUNTY.		
Almond	161	198
Amity	114	256
Angelica	78	232
Alfred	26	278
Andover	118	243
Allen	13	138
Alma	59	34
Belfast	125	196
Birdsall	75	53
Burns	78	165
Bolivar	66	127
Clarksville	24	135
Centreville	25	135
Cuba	224	322
Caneadea	137	208
Friendship	123	253
Genesee	21	159
Granger	25	157
Grove	61	82
Hume	107	257
Independence	39	174
New-Hudson	57	177
Rushford	50	255
Scio	134	147
West-Almond	31	95
Wellsville 1	173	273
Wellsville 2	113	131
Willing	52	135
Wirt	49	191
Ward	48	76
Total	2406	5282
Majority	....	2876

Board of Supervisors: Republicans, 22; Democrats, 7. Election, first Tuesday in March.

BROOME COUNTY.		
Barker	112	149
Bingh'ton C'y 1	344	284
Bingh'ton C'y 2	130	225
Bingh'ton C'y 3	226	290
Bingh'ton C'y 4	251	350
Bingh'ton C'y 5	100	108
Bingh'ton T'n 1	101	65
Bingh'ton T'n 2	94	118
Chenango	83	169
Colesville 1	118	214
Colesville 2	75	60
Colesville 3	96	102
Conklin	104	115
Fenton	132	184
Kirkwood 1	67	61
Kirkwood 2	65	56
Lisle 1	46	123
Lisle 2	45	156
Lisle 3	19	63
Maine 1	64	232
Maine 2	65	50
Nanticoke	58	84
Sanford 1	199	183
Sanford 2	42	51
Sanford 3	18	60
Triangle 1	59	120
Triangle 2	49	60
Triangle 3	53	60
Union 1	62	70
Union 2	165	198
Vestal	176	181
Windsor 1	188	291
Windsor 2	34	49
Total	3440	4582
Majority	....	1142

Board of Supervisors: Republicans, 14; Democrats, 6. Election, second Tuesday in February.

CATTARAUGUS COUNTY.		
Ashford	143	160
Allegany	241	155
Carrollton	86	68
Coldspring	77	118
Conewango 1	59	81
Conewango 2	29	88
Dayton	66	166
East-Otto	72	151
Ellicottville	151	143
Franklinville	149	158
Freedom	39	196
Farmersville	39	144
Great Valley	125	126
Humphrey	57	101
Hinsdale	186	123
Ischua	98	80
Lyndon	28	122
Little Valley	63	148
Leon	61	191
Machias	73	174
Mansfield	39	113
Napoli	58	150
New-Albion	100	80
Otto	59	153
Olean	215	258
Portville	102	176
Persia	156	103
Perrysburg	98	173
Randolph	157	268
Red House	55	29
South Valley	27	60
Salamanca	109	110
Yorkshire	137	209
Total	3154	4675
Majority	....	1521

Board of Supervisors: Republicans, 20; Democrats, 11. Election, fourth Tuesday in February.

CAYUGA COUNTY.		
Auburn 1	177	393
Auburn 2	152	430
Auburn 3	176	345
Auburn 4	216	208
Auburn 5	156	127
Auburn 6	112	264
Auburn 7	58	78
Aurelius 1	67	60
Aurelius 2	124	98
Brutus	199	401
Cato	151	275
Conquest	195	173
Fleming	116	150
Genoa 1	72	174
Genoa 2	50	165
Ira	201	256
Ledyard	74	274
Locke	54	189
Mentz	318	224
Montezuma	166	113
Moravia	158	286
Niles 1	114	138
Niles 2	81	81
Owasco	63	146
Scipio	118	224
Sempronius	79	147
Sennett	103	203
Springport	165	217
Sterling	150	301
Summerhill	53	152
Throop	114	128
Venice	84	252
Victory	150	248
Total	4266	6926
Majority	....	2660

Board of Supervisors: Republicans, 24; Democrats, 6. Election, first Tuesday in March.

CHAUTAUQUA COUNTY.		
Arkwright	66	120
Busti	64	206
Carroll	44	171
Charlotte	184	143
Chautauqua 1	192	212
Chautauqua 2	56	97
Cherry Creek	80	161
Clymer	32	211
Dunkirk 1	116	101
Dunkirk 2	83	136
Dunkirk 3	211	152
Ellery	68	219
Ellicott 1	111	373
Ellicott 2	162	357
Ellington	57	228
French Creek	51	97
Gerry	27	146
Hanover 1	83	123
Hanover 2	123	187
Hanover 3	54	109
Hanover 4	48	79
Harmony 1	30	101
Harmony 2	21	297
Harmony 3	21	62
Harmony 4	4	102
Kiantone	23	60
Mina	47	122
Poland	37	185
Pomfret 1	94	168
Pomfret 2	134	175
Pomfret 3	66	69
Portland	135	183
Ripley	130	176
Sheridan	104	158
Sherman	48	197
Stockton	126	223
Villenova	103	178
Westfield 1	176	284
Westfield 2	16	52
Total	3247	6415
Majority	....	3167

Board of Supervisors: Republicans, 19; Democrats, 7. Election in Dunkirk, in March; in towns in February.

CHEMUNG COUNTY.		
Ashland	92	128
Baldwin	116	125
Big Flats	218	213
Catlin	133	126
Chemung	152	210
Erin	227	109
Elmira Town	151	110
Elmira C'y, W. 1	132	197
Elmira C'y, W. 2	366	181
Elmira C., W. 3. 1	182	218
Elmira C., W. 3. 2	207	218
Elmira C'y, W. 4	369	277
Elmira C'y, W. 5	230	212
Elmira C'y, W. 6	200	259
Horseheads 1	267	316
Horseheads 2	99	60
Southport 1	160	87
Southport 2	169	120
Veteran 1	81	100
Veteran 2	166	198
Van Etten	201	147
Total	3918	3602
Majority	316	....

Board of Supervisors: Democrats, 9; Republicans, 8. Election in Elmira City, second Tuesday in February; in towns, first Tuesday in March.

CHENANGO COUNTY.		
Afton	183	278
Bainbridge	173	304
Columbus	59	211
Coventry	144	205
German	55	109
Greene, 1	179	163
Greene, 2	244	233
Guilford, 1	176	109
Guilford, 2	91	253
Lincklaen	54	164
McDonough	166	150
New-Berlin, 1	143	196
New-Berlin, 2	123	129
North-Norwich, 1	84	109
North-Norwich, 2	25	43
Norwich, 1	284	364
Norwich, 2	285	447
Otselic	114	239
Oxford, 1	135	199
Oxford, 2	163	205
Pharsalia	175	98
Pitcher	124	176
Plymouth	118	209
Preston	104	96
Sherburne	218	443
Smithville, 1	107	48
Smithville, 2	119	94
Smyrna	98	283
Total	3943	5557
Majority		1614

CLINTON COUNTY.		
Ausable, 1	90	154
Ausable, 2	130	114
Altona	161	216
Buckmantown	220	267
Black Brook, 1	166	172
Black Brook, 2	33	72
Champlain, 1	185	289
Champlain, 2	119	137
Chazy, 1	115	100
Chazy, 2	71	244
Clinton	210	60
Dannemora	171	49
Ellenburg, 1	137	90
Ellenburg, 2	169	130
Moores, 1	109	176
Moores, 2	134	242
Peru, 1	108	154
Peru, 2	93	105
Plattsburg, 1	408	270

NEW-YORK STATE BY TOWNS AND ELECTION DISTRICTS—*Continued.*

	Dem. Willers.	Rep. Scribner.
CLINTON COUNTY.		
Plattsburg, 2	101	108
Plattsburg, 3	246	186
Saranac, 1	186	226
Saranac, 2	82	96
Schuyler Falls	209	141
Total	3653	3798
Majority		145

Board of Supervisors, Democrats, 8; Republicans, 6. Election, first Tuesday in April.

COLUMBIA COUNTY.		
Ancram	227	163
Austerlitz	127	174
Canaan	138	233
Chatham, 1	320	352
Chatham, 2	197	218
Claverack, 1	107	171
Claverack, 2	143	123
Claverack, 3	113	168
Clermont	151	46
Copake, 1	51	62
Copake, 2	153	182
Gallatin, 1	79	98
Gallatin, 2	44	83
Germantown	120	165
Ghent	274	382
Greenport	155	133
Hillsdale, 1	188	192
Hillsdale, 2	58	20
Hillsdale, 3	44	23
Hudson, Ward 1	198	210
Hudson, Ward 2	352	211
Hudson, Ward 3	224	256
Hudson, Ward 4	376	337
Kinderhook, 1	237	214
Kinderhook, 2	249	194
Livingston	227	216
New-Lebanon	148	183
Stockport	122	130
Stuyvesant, 1	102	58
Stuyvesant, 2	168	141
Taghkanic	224	131
Total	5317	5269
Majority	48	

Board of Supervisors, Democrats, 12; Republicans, 8. Election, first Tuesday in March.

CORTLAND COUNTY.		
Cincinnatus	130	126
Cortlandville, 1	150	426
Cortlandville, 2	111	223
Cortlandville, 3	55	186
Cuyler	27	179
Freetown	39	125
Harford	74	122
Homer, 1	35	106
Homer, 2	94	210
Homer, 3	68	238
Lapeer	40	92
Marathon	118	239
Preble	137	100
Scott	55	172
Solon	99	63
Taylor	77	131
Truxton	109	133
Virgil, 1	100	157
Virgil, 2	41	46
Willett	98	96
Total	1657	3170
Majority		1513

Board of Supervisors, Republicans, 12; Democrats, 3. Election, third Tuesday in February.

	Dem. Willers.	Rep. Scribner.
DELAWARE COUNTY.		
Andes, 1	75	264
Andes, 2	99	91
Bovina	82	160
Colchester, 1	109	190
Colchester, 2	50	55
Colchester, 3	60	79
Davenport, 1	124	103
Davenport, 2	165	79
Delhi, 1	140	250
Delhi, 2	92	236
Franklin, 1	161	257
Franklin, 2	65	128
Franklin, 3	27	67
Hamden	70	333
Hancock, 1	58	60
Hancock, 2	182	186
Hancock, 3	22	54
Harpersfield	132	158
Kortright, 1	97	72
Kortright, 2	97	92
Masonville	178	202
Meredith	116	212
Middletown, 1	106	106
Middletown, 2	269	109
Middletown, 3	46	72
Roxbury, 1	79	55
Roxbury, 2	27	47
Roxbury, 3	260	95
Sidney, 1	113	54
Sidney, 2	82	98
Sidney, 3	81	51
Stamford	180	188
Tompkins, 1	133	195
Tompkins, 2	201	242
Walton	232	425
Total	4010	5065
Majority		1055

Board of Supervisors, Republicans, 11; Democrats, 7. Election, second Tuesday in February.

DUTCHESS COUNTY.		
Amenia, 1	100	167
Amenia, 2	36	110
Beekman	41	200
Clinton, 1	66	97
Clinton, 2	58	69
Dover, 1	97	168
Dover, 2	64	94
East-Fishkill, 1	52	97
East-Fishkill, 2	65	69
East-Fishkill, 3	106	62
Fishkill, 1	188	257
Fishkill, 2	154	269
Fishkill, 3	139	240
Fishkill, 4	104	132
Fishkill, 5	69	74
Fishkill, 6	74	75
Hyde Park, 1	113	140
Hyde Park, 2	109	110
La Grange	137	260
Milan, 1	23	57
Milan, 2	65	111
North-East	133	210
Pawling	83	310
Pine Plains	115	166
Pleasant Valley	156	241
Poughkeepsie, 1	165	108
Poughkeepsie, 2	109	167
P'ghk'psie C., W. 1	324	235
P'ghk'psie C., W. 2	256	306
P'ghk'psie C., W. 3	119	351
P'ghk'psie C., W. 4	162	347
P'ghk'psie C., W. 5	139	315
P'ghk'psie C., W. 6	103	292
Red Hook, 1	175	162
Red Hook, 2	158	90
Rhinebeck, 1	145	194
Rhinebeck, 2	86	188
Stanford, 1	153	134
Stanford, 2	45	104
Union Vale	78	189
Washington, 1	71	114
Washington, 2	91	127
Total	4726	7188
Majority		2462

Board of Supervisors, Republicans, 15; Democrats, 10. Election, first Tuesday in March.

ERIE COUNTY.		
Alden, 1	113	127
Alden, 2	130	50
Amherst, 1	268	195
Amherst, 2	110	40
Aurora, 1	175	222
Aurora, 2	42	90
Boston	210	124
Brant	129	114
Buffalo City	8045	8902
Cheektowaga	125	201
Clarence, 1	59	132
Clarence, 2	99	212
Colden	218	130
Collins, 1	61	189
Collins, 2	85	157
Concord, 1	147	256
Concord, 2	71	84
Concord, 3	49	57
East-Hamburg	192	227
Eden, 1	79	52
Eden, 2	124	174
Elma, 1	133	109
Elma, 2	87	77
Evans, 1	62	104
Evans, 2	155	224
Holland	199	126
Grand Island	101	108
Hamburg	328	181
Lancaster, 1	203	124
Lancaster, 2	57	93
Lancaster, 3	101	29
Marilla	222	196
Newstead, 1	85	105
Newstead, 2	158	240
North-Collins, 1	46	133
North-Collins, 2	87	74
Sardinia	176	189
Tonawanda	334	212
Wales	132	169
West-Seneca, 1	95	75
West-Seneca, 2	128	54
Total	13520	14357
Majority		837

Board of Supervisors, Democrats, 27; Republicans, 23. Election in March.

ESSEX COUNTY.		
Chesterfield, 1	137	231
Chesterfield, 2	30	46
Crownpoint	90	314
Elizabethtown	39	184
Essex	150	129
Jay, 1	85	139
Jay, 2	121	68
Keene	11	93
Lewis	82	160
Minerva	99	46
Moriah, 1	100	217
Moriah, 2	204	155
Newcomb	12	38
North-Elba	27	34
North-Hudson	47	54
St. Armand, 1	9	45
St. Armand, 2	4	18
Schroon	92	154
Ticonderoga	174	264
Westport	93	203
Willsborough	111	160
Wilmington	26	112
Total	1743	2876
Majority		1133

Board of Supervisors, Republicans, 11; Democrats, 7. Election, first Tuesday in March.

FRANKLIN COUNTY.		
Bangor	96	269
Belmont	143	86
Bombay, 1	78	109
Bombay, 2	47	17
Brandon	29	80
Brighton	15	26
Burke	112	150
Chateaugay, 1	112	109
Chateaugay, 2	168	122
Constable	99	138
Dickinson	38	283
Duane	42	16
Fort Covington	141	257
Franklin, 1	41	29
Franklin, 2	53	99
Harrietstown	32	36
Malone, 1	116	380
Malone, 2	223	299
Moira	167	171
Westville	88	109
Total	1840	2776
Majority		936

Board of Supervisors, Democrats, 8; Republicans, 8. Election, first Tuesday in March.

FULTON COUNTY.		
Bleecker	162	63
Broadalbin	253	282
Caroga	146	44
Ephratah	288	233
Johnstown, 1	333	357
Johnstown, 2	222	445
Johnstown, 3	253	349
Johnstown, 4	258	504
Mayfield, 1	192	197
Mayfield, 2	70	101
Northampton	316	197
Oppenheim	239	213
Perth	88	123
Stratford	122	113
Total	2942	3221
Majority		279

Board of Supervisors, Democrats, 6; Republicans, 4. Election, second Tuesday in February.

GENESEE COUNTY.		
Alabama	63	240
Alexander	116	226
Batavia, 1	142	241
Batavia, 2	197	187
Batavia, 3	165	194
Byron	64	192
Bergen	140	219
Bethany	95	206
Darlen	144	188
Elba	168	196
Le Roy, 1	248	278
Le Roy, 2	149	188
Oakfield	76	152
Pavilion	92	177
Pembroke, 1	89	143

NEW-YORK STATE BY TOWNS AND ELECTION DISTRICTS—*Continued.*

	Dem. Willers.	*Rep.* Scribner.
GENESEE COUNTY.		
Pembroke, 2	110	161
Stafford	93	193
Total	2151	3384
Majority		1233

Board of Supervisors, Republicans, 9; Democrats, 4. Election, second Tuesday in March.

GREENE COUNTY.		
Athens, 1	252	227
Athens, 2	34	87
Ashland	62	132
Catskill, 1	315	297
Catskill, 2	125	70
Catskill, 3	93	120
Catskill, 4	116	150
Coxsackie, 1	302	307
Coxsackie, 2	106	51
Cairo, 1	250	179
Cairo, 2	28	35
Durham, 1	164	139
Durham, 2	100	111
Greenville	224	221
Hunter, 1	83	48
Hunter, 2	62	87
Halcott	68	17
Jewett	111	84
Lexington, 1	107	24
Lexington, 2	120	24
New-Baltimore, 1	166	118
New-Baltimore, 2	109	78
Prattsville	183	52
Windham	167	138
Total	3347	2801
Majority	546	

Board of Supervisors, Democrats, 13; Republicans, 1. Election, first Tuesday in April.

HAMILTON COUNTY.		
Arietta	31	15
Benson	122	3
Hope	122	41
Indian Lake	38	35
Lake Pleasant	52	28
Long Lake	..	33
Morehouse	29	10
Wells	178	58
Total	572	221
Majority	351	

Board of Supervisors—Democrats, 4; Republicans, 4. Election, third Tuesday in March.

HERKIMER COUNTY.		
Columbia	131	224
Danube	137	173
Fairfield	122	173
Frankfort, 1	212	264
Frankfort, 2	54	132
German Flats, 1	326	307
German Flats, 2	269	507
Herkimer	379	320
Little Falls, 1	435	440
Little Falls, 2	219	82
Litchfield	104	166
Manheim, 1	96	49
Manheim, 2	87	100
Newport	143	268
Norway	114	123
Ohlo	100	101
Russia, 1	59	257
Russia, 2	54	107
Salisbury	177	233
Schuyler	85	203
Stark	157	212
Warren, 1	92	106
Warren, 2	79	81
Winfield	79	241
Wilmurt, 1	16	15
Wilmurt, 2	4	3
Total	3730	4896
Majority		1166

Board of Supervisors—Democrats, 10; Republicans, 9. Election, first Tuesday in February.

JEFFERSON COUNTY.		
Adams, 1	152	247
Adams, 2	73	253
Alexandria, 1	169	98
Alexandria, 2	67	122
Alexandria, 3	115	93
Antwerp, 1	140	337
Antwerp, 2	74	68
Brownville, 1	78	84
Brownville, 2	57	73
Brownville, 3	26	110
Brownville, 4	68	156
Cape Vincent, 1	233	173
Cape Vincent, 2	113	63
Champion	143	237
Clayton, 1	150	123
Clayton, 2	225	183
Ellisburg, 1	184	216
Ellisburg, 2	107	193
Ellisburg, 3	101	244
Henderson	126	243
Hounsfield, 1	127	124
Hounsfield, 2	23	72
Hounsfield, 3	54	83
Le Roy, 1	162	193
Le Roy, 2	88	197
Lorraine	106	135
Lyme, 1	81	120
Lyme, 2	93	100
Lyme, 3	53	63
Orleans, 1	32	59
Orleans, 2	80	106
Orleans, 3	45	44
Orleans, 4	67	70
Pamelia	85	151
Philadelphia	190	155
Rodman	69	248
Rutland, 1	49	127
Rutland, 2	67	133
Theresa	217	266
Watertown City—		
Ward 1, 1	117	196
Ward 1, 2	47	38
Ward 2	153	279
Ward 3	223	201
Ward 4, 1	238	164
Ward 4, 2	70	106
Wilna, 1	207	257
Wilna, 2	100	69
Wilna, 3	26	122
Worth	80	74
Watertown	85	174
Total	5435	7442
Majority		2007

Board of Supervisors—Republicans, 18; Democrats, 8. Election, third Tuesday in February.

KINGS COUNTY.		
Brooklyn.		
Ward 1, Dist. 1	190	411
" " " 2	446	170
Total	636	581
Ward 2, Dist. 1	497	34
" " " 2	775	12
" " " 3	584	61
" " " 4	355	94
Total	2211	201
Ward 3, Dist. 1	174	355
" " " 2	259	439
" " " 3	203	550
Total	636	1344
Ward 4, Dist. 1	207	231
" " " 2	285	266
" " " 3	200	196
" " " 4	228	224
" " " 5	149	232
Total	1069	1149
Ward 5, Dist. 1	411	18
" " " 2	770	9
" " " 3	453	45
" " " 4	213	120
" " " 5	412	27
" " " 6	113	110
" " " 7	255	167
" " " 8	403	131
" " " 9	351	46
Total	3381	678
Ward 6, Dist. 1	1152	167
" " " 2	504	105
" " " 3	239	155
" " " 4	415	202
" " " 5	414	279
" " " 6	573	222
" " " 7	509	353
Total	3806	1483
Ward 7, Dist. 1	293	243
" " " 2	172	227
" " " 3	125	278
" " " 4	129	209
" " " 5	153	157
" " " 6	285	300
" " " 7	371	148
" " " 8	139	191
" " " 9	146	221
Total	1813	2064
Ward 8, Dist. 1	424	186
" " " 2	454	186
" " " 3	322	150
" " " 4	111	61
Total	1311	583
Ward 9, Dist. 1	326	59
" " " 2	458	140
" " " 3	416	142
" " " 4	381	59
" " " 5	139	172
" " " 6	125	173
Total	1845	745
Ward 10, Dist. 1	226	430
" " " 2	389	130
" " " 3	518	170
" " " 4	421	219
" " " 5	222	345
" " " 6	179	351
" " " 7	294	315
" " " 8	352	244
" " " 9	156	85
" " " 10	331	47
Total	3388	2336
Ward 11, Dist. 1	269	306
" " " 2	360	192
Ward 11, Dist. 3	389	171
" " " 4	185	314
" " " 5	238	192
" " " 6	124	247
" " " 7	125	315
Total	1690	1737
Ward 12, Dist. 1	523	78
" " " 2	257	44
" " " 3	396	43
" " " 4	671	9
" " " 5	601	20
" " " 6	846	146
Total	2194	340
Ward 13, Dist. 1	232	295
" " " 2	214	499
" " " 3	204	336
" " " 4	187	488
" " " 5	127	271
" " " 6	66	241
Total	1030	2121
Ward 14, Dist. 1	584	96
" " " 2	342	136
" " " 3	312	127
" " " 4	186	102
" " " 5	331	83
" " " 6	366	99
Total	2121	733
Ward 15, Dist. 1	201	183
" " " 2	207	413
" " " 3	167	287
" " " 4	180	280
" " " 5	228	227
" " " 6	195	218
Total	1178	1608
Ward 16, Dist. 1	191	334
" " " 2	147	283
" " " 3	176	264
" " " 4	199	163
" " " 5	204	308
" " " 6	164	207
" " " 7	227	154
" " " 8	266	128
Total	1514	1841
Ward 17, Dist. 1	291	239
" " " 2	306	358
" " " 3	274	211
" " " 4	140	329
" " " 5	172	243
" " " 6	404	112
Total	1587	1492
Ward 18, Dist. 1	396	308
" " " 2	280	497
Total	676	805
Ward 19, Dist. 1	201	419
" " " 2	202	551
" " " 3	332	257
" " " 4	128	290
Total	863	1517
Ward 20, Dist. 1	197	429
" " " 2	136	229
" " " 3	212	371
" " " 4	113	216
" " " 5	174	362
" " " 6	93	296
" " " 7	137	401
Total	1062	2304

NEW-YORK STATE BY TOWNS AND ELECTION DISTRICTS—*Continued.*

	Dem. Willers.	Rep. Scribner.
KINGS COUNTY.		
Ward 21, Dist. 1..	188	363
" " " 2..	347	534
" " " 3..	360	128
" " " 4..	420	419
" " " 5..	342	558
" " " 6..	348	302
Total	2005	2304
Ward 22, Dist. 1..	209	271
" " " 2..	221	274
" " " 3..	304	320
" " " 4..	311	192
Total	1045	1057
Total, Brooklyn	38037	29945
Majority	8092	....
New-Lots, 1. ...	313	347
New-Lots, 2.....	147	153
Flatbush.....	371	254
Flatlands.....	103	167
Gravesend.....	135	96
New-Utrecht....	326	187
Total, County	39456	30300
Majority	9156	....

Board of Supervisors—Democrats, ; Republicans, . Election, first Tuesday after the first Monday in November.

LEWIS COUNTY.

Croghan, 1	77	50
Croghan, 2	181	61
Denmark, 1	62	152
Denmark, 2	67	198
Diana, 1	28	32
Diana, 2	47	24
Diana, 3	65	87
Greig, 1	125	96
Greig, 2	140	145
Harrisburg	83	130
High Market	158	45
Lewis, 1	79	43
Lewis, 2	32	7
Leyden, 1	71	172
Leyden, 2	117	86
Lowville	217	406
Martinsburg, 1	52	112
Martinsburg, 2	112	201
Montague	67	50
New-Bremen, 1	142	74
New-Bremen, 2	91	6
Osceola	66	68
Pinkney	157	124
Turin, 1	63	183
Turin, 2	39	76
Watson	147	119
West-Turin, 1	101	182
West-Turin, 2	46	75
West-Turin, 3	59	4
Total	2691	3017
Majority		326

Board of Supervisors—Republicans, 9; Democrats, 8. Election, third Tuesday in February.

LIVINGSTON COUNTY.

Avon, 1	40	166
Avon, 2	168	112
Avon, 3	26	47
Caledonia	105	173
Conesus	86	200
Geneseo, 1	140	197
Geneseo, 2	100	149
Groveland	145	116
Leicester	169	203

LIVINGSTON COUNTY.

Lima	256	326
Livonia, 1	110	247
Livonia, 2	111	129
Mount Morris, 1	345	214
Mount Morris, 2	52	54
Mount Morris, 3	101	68
N. Dansville, 1	214	178
N. Dansville, 2	278	160
Nunda, 1	151	161
Nunda, 2	123	195
Ossian	135	122
Portage	166	155
Sparta	151	124
Springwater, 1	62	120
Springwater, 2	81	231
West-Sparta	134	127
York, 1	57	227
York, 2	43	97
Total	3489	4299
Majority		810

Board of Supervisors—Republicans, 9; Democrats, 8. Election, first Tuesday in March.

MADISON COUNTY.

Brookfield, 1	37	118
Brookfield, 2	94	171
Brookfield, 3	107	112
Brookfield, 4	47	54
Cazenovia, 1	73	155
Cazenovia, 2	127	214
Cazenovia, 3	102	155
De Ruyter	96	280
Eaton, 1	124	247
Eaton, 2	137	231
Fenner	103	164
Georgetown	61	175
Hamilton, 1	141	359
Hamilton, 2	129	276
Lebanon, 1	46	136
Lebanon, 2	60	95
Lenox, 1	89	125
Lenox, 2	206	257
Lenox, 3	182	156
Lenox, 4	193	258
Lenox, 5	157	171
Madison	189	312
Nelson, 1	85	107
Nelson, 2	53	113
Smithfield	40	164
Stockbridge	138	198
Sullivan, 1	236	114
Sullivan, 2	101	70
Sullivan, 3	54	75
Sullivan, 4	35	65
Sullivan, 5	27	52
Total	3275	5190
Majority		1815

Board of Supervisors—Republicans, 11; Democrats, 3.

MONROE COUNTY.

Brighton, 1	181	158
Brighton, 2	72	140
Clarkson	185	211
Chili	171	169
Gates	207	158
Greece, 1	210	135
Greece, 2	134	121
Hamlin	80	251
Henrietta, 1	88	110
Henrietta, 2	122	95
Irondequoit, 1	158	81
Irondequoit, 2	177	77
Mendon, 1	162	125
Mendon, 2	147	117

MONROE COUNTY.

Ogden	239	288
Parma, 1	96	138
Parma, 2	54	178
Penfield, 1	110	190
Penfield, 2	52	118
Perinton, 1	208	275
Perinton, 2	75	140
Pittsford	232	174
Riga	161	226
Rochester City	5049	4898
Rush	108	163
Sweden, 1	67	144
Sweden, 2	210	332
Webster, 1	107	208
Webster, 2	95	134
Wheatland, 1	94	162
Wheatland, 2	76	85
Total	9107	9804
Majority		697

Board of Supervisors—Republicans, 17; Democrats, 16. Election, first Tuesday in March.

MONTGOMERY COUNTY.

Amsterdam, 1	125	217
Amsterdam, 2	127	318
Amsterdam, 3	202	294
Amsterdam, 4	173	176
Canajoharie, 1	341	282
Canajoharie, 2	72	183
Charleston, 1	65	94
Charleston, 2	65	115
Florida, 1	108	153
Florida, 2	153	140
Florida, 3	85	23
Glen, 1	189	119
Glen, 2	73	51
Glen, 3	78	107
Minden, 1	335	419
Minden, 2	52	103
Minden, 3	93	53
Mohawk, 1	118	101
Mohawk, 2	269	197
Palatine, 1	187	134
Palatine, 2	114	170
Root 1	108	53
Root 2	81	61
Root 3	98	56
St. Johnsville	252	213
Total	3503	3832
Majority		279

Board of Supervisors: Democrats, 8; Republicans, 7. Election, second Tuesday in February.

NEW-YORK COUNTY.

New-York City	83326	54137
Majority	29189	....

The returns by election districts are omitted, as the districts are changed so often that the publication of their vote would be of no use for purposes of comparison. The returns by wards for Secretary of State will be found under the head of "New-York City."

Board of Supervisors, (Aldermen of the city of New-York:) Reformers, 13; Tammany, 2. Election, first Tuesday after the first Monday in November.

NIAGARA COUNTY.

Cambria	138	219
Hartland, 1	156	205
Hartland, 2	98	173
Lewiston, 1	174	139
Lewiston, 2	38	110
Lockport	252	286
Lockport C., W. 1	330	366
Lockport C., W. 2	239	202
Lockport C., W. 3	342	453
Lockport C., W. 4	183	201
Newfane, 1	122	130
Newfane, 2	137	191
Niagara, 1	253	262
Niagara, 2	195	205
Pendleton	130	135
Porter	165	215
Royalton, 1	170	190
Royalton, 2	205	222
Somerset	78	272
Wheatfield, 1	53	86
Wheatfield, 2	210	85
Wilson, 1	148	186
Wilson, 2	65	118
Total	3871	4651
Majority		780

Board of Supervisors: Democrats, 9; Republicans, 6. Election, second Tuesday in April.

ONEIDA COUNTY.

Annsville	228	268
Augusta	108	277
Ava	192	82
Boonville	388	574
Bridgewater	86	166
Camden	253	510
Deerfield	169	239
Florence	269	112
Floyd	269	112
Forestport	143	114
Kirkland	451	521
Lee	302	266
Marcy	134	142
Marshall	189	270
New-Hartford	258	482
Paris	265	444
Remsen	39	239
Rome, Ward 1	221	151
Rome, Ward 2	237	105
Rome, Ward 3	306	181
Rome, Ward 4	204	169
Rome, Ward 5	247	326
Total Rome	1215	932
Majority	283	...
Sangerfield	331	228
Steuben	51	187
Trenton	..	...
Utica, Ward 1	140	142
Utica, Ward 2	340	264
Utica, Ward 3	295	510
Utica, Ward 4	250	494
Utica, Ward 5	319	139
Utica, Ward 6	154	132
Utica, Ward 7	336	462
Utica, Ward 8	258	161
Utica, Ward 9	346	274
Total Utica	2438	2578
Majority	....	140
Vernon	227	389
Verona	515	543
Vienna	286	291
Western	300	225
Westmoreland	234	395
Whitestown	323	499
Total county	9677	11596
Majority	....	1919

NEW-YORK STATE BY TOWNS AND ELECTION DISTRICTS—*Continued.*

	Dem. Willers.	*Rep.* Scribner.
ONEIDA COUNTY.		
Board of Supervisors: Republicans, 21; Democrats, 19. Election, first Tuesday in March.		
ONONDAGA COUNTY.		
Camillus, 1	106	134
Camillus, 2	101	116
Cicero, 1	52	177
Cicero, 2	29	81
Cicero, 3	18	57
Clay, 1	130	203
Clay, 2	19	111
De Witt, 1	98	122
De Witt, 2	104	110
Eldridge, 1	143	100
Eldridge, 2	226	214
Fabius, 1	84	180
Fablus, 2	12	90
Geddes, 1	138	183
Geddes, 2	137	201
La Fayette, 1	54	62
La Fayette, 2	88	147
Lipander, 1	147	146
Lipander, 2	150	321
Manlius, 1	93	168
Manlius, 2	170	297
Manlius, 3	77	50
Manllus, 4	116	64
Manlius, 5	46	36
Marcellus, 1	132	193
Marcellus, 2	43	70
Onondaga, 1	59	145
Onondaga, 2	152	180
Onondaga, 3	85	105
Onondaga, 4	34	132
Otisco	100	130
Pompey, 1	91	109
Pompey, 2	81	167
Pompey, 3	49	48
Salina, 1	175	132
Salina, 2	61	69
Skaneateles, 1	126	209
Skaneateles, 2	163	211
Spafford, 1	47	77
Spafford, 2	100	25
Syracuse, W. 1. 1.	247	183
Syracuse, ...2.	226	85
Syracuse, W. 2. 1.	263	95
Syracuse, ...2.	296	266
Syracuse, W. 3..	227	198
Syracuse, W. 4. 1.	159	362
Syracuse, ...2.	262	236
Syracuse, W. 5. 1.	253	210
Syracuse, ...2.	108	313
Syracuse, W. 6. 1.	185	328
Syracuse, ...2.	99	157
Syracuse, W. 7. 1.	247	359
Syracuse, ...2.	233	166
Syracuse, W. 8...	194	476
Total Syracuse...	3029	3426
Majority	....	397
Tully	77	181
Van Buren, 1	119	110
Van Buren, 2	168	224
Total county	7154	9388
Majority	....	2234
Board of Supervisors: Republicans, 18; Democrats, 9. Election, third Tuesday in February.		
ONTARIO COUNTY.		
Bristol	101	189
Canadice	39	119
Canandaigua, 1	261	288
Canandaigua, 2	255	300
Canandaigua, 3	46	159
ONTARIO COUNTY.		
E. Bloomfield	141	239
Farmington	77	215
Gorham, 1	128	79
Gorham, 2	51	74
Gorham, 3	60	107
Hopewell	138	173
Manchester, 1	145	169
Manchester, 2	131	111
Manchester, 3	83	92
Naples	169	288
Phelps, 1	257	252
Phelps, 2	89	125
Phelps, 3	186	73
Richmond	80	232
Seneca, 1	160	94
Seneca, 2	281	356
Seneca, 3	117	148
Seneca, 4	93	166
Seneca, 5	50	116
South-Bristol	68	122
Victor	221	267
W. Bloomfield	99	186
Total	3527	4739
Majority	....	1212
Board of Supervisors: Republicans, 9; Democrats, 6. Election, first Tuesday in March.		
ORANGE COUNTY.		
Blooming Grove, 1	71	202
Blooming Grove, 2	75	88
Chester	189	214
Cornwall, 1	209	275
Cornwall, 2	116	198
Crawford	170	137
Deerpark, 1	52	50
Deerpark, 2	46	41
Deerpark, 3	335	395
Deerpark, 4	227	389
Deerpark, 5	80	102
Greenville	137	45
Goshen, 1	318	295
Goshen, 2	80	53
Hamptonburg	111	70
Minisink	193	98
Monroe, 1	89	129
Monroe, 2	50	219
Monroe, 3	157	145
Montgomery, 1	184	216
Montgomery, 2	114	261
Mount Hope	157	187
Newburg City, 1	352	400
Newburg City, 2	400	501
Newburg City, 3	165	369
Newburg City, 4	201	330
Newburg Town, 1	111	134
Newburg Town, 2	77	86
Newburg Town, 3	58	114
New-Windsor, 1	104	90
New-Windsor, 2	63	70
New-Windsor, 3	47	34
Wallkill, 1	245	466
Wallkill, 2	189	472
Wallkill, 3	91	122
Wallkill, 4	127	145
Warwick, 1	130	89
Warwick, 2	99	142
Warwick, 3	266	282
Warwick, 4	28	55
Wawayanda	188	172
Total	6090	7852
Majority	....	1762
Board of Supervisors, Democrats, 13; Republicans, 8. Election, first Tuesday in March.		
ORLEANS COUNTY.		
Barre, 1	478	474
Barre, 2	98	225
Barre, 3	81	175
Carlton, 1	100	162
Carlton, 2	63	200
Clarendon	179	207
Gaines	181	288
Kendall	132	244
Murray, 1	116	130
Murray, 2	101	127
Ridgeway, 1	74	159
Ridgeway, 2	217	291
Ridgeway, 3	95	133
Shelby	234	372
Yates	98	290
Total	2247	3477
Majority	....	1230
Board of Supervisors, Republicans, 6; Democrats, 3. Election, first Tuesday after first Monday in April.		
OSWEGO COUNTY.		
Albion	139	222
Amboy	76	140
Boylston	33	110
Constantia, 1	170	158
Constantia, 2	139	188
Granby, 1	244	244
Granby, 2	132	150
Hannibal, 1	104	262
Hannibal, 2	84	128
Hastings, 1	117	87
Hastings, 2	177	230
Mexico, 1	82	260
Mexico, 2	143	254
New-Haven	54	236
Orwell	98	163
Oswego, 1	111	224
Oswego, 2	96	124
Oswego City, 1	316	265
Oswego City, 2	191	128
Oswego City, 3	271	388
Oswego City, 4	228	286
Oswego City, 5	252	221
Oswego City, 6	155	244
Oswego City, 7	61	105
Oswego City, 8	193	171
Total Oswgo City	1667	1788
Majority	....	121
Parish	124	179
Palermo	92	254
Redfield	83	98
Richland, 1	127	247
Richland, 2	127	222
Schroeppel, 1	244	214
Schroeppel, 2	79	148
Sandy Creek	158	365
Scriba	233	298
Volney, 1	220	351
Volney, 2	253	226
Volney, 3	51	135
West-Monroe	132	102
Williamstown	142	124
Total Oswego Co.	5731	7931
Majority	....	2200
Board of Supervisors, Republicans, 17; Democrats, 10. Election in March.		
OTSEGO COUNTY.		
Burlington	179	228
Butternuts	148	331
Cherry Valley	276	196
Decatur	97	81
Edmeston	172	219
Exeter	120	215
OTSEGO COUNTY.		
Hartwick	281	228
Laurens	231	258
Maryland	286	258
Middlefield	353	233
Milford	344	260
Morris	226	322
New-Lisbon	198	151
Oneonta	323	379
Otego	262	258
Otsego	547	514
Pittsfield	160	165
Plainfield	89	207
Richfield	211	342
Roseboom	159	197
Springfield	291	158
Unadilla	361	228
Westford	170	150
Worcester	267	271
Total	5754	5851
Majority	....	97
Board of Supervisors, Republicans, 15; Democrats, 9. Election, second Tuesday in February.		
PUTNAM COUNTY.		
Carmel, 1	197	165
Carmel, 2	131	120
Kent	243	139
Patterson	68	234
Phillipstown, 1	56	107
Phillipstown, 2	68	78
Phillipstown, 3	270	213
Putnam Valley	210	111
South-East	214	314
Total	1457	1481
Majority	....	24
Board of Supervisors, Republicans, 5; Democrats, 1. Election, first Tuesday in April.		
QUEENS COUNTY.		
Flushing, 1	105	127
Flushing, 2	205	306
Flushing, 3	297	185
Flushing, 4	263	233
Flushing, 5	233	126
Flushing, 6	104	93
Hempstead, 1	99	221
Hempstead, 2	222	213
Hempstead, 3	119	142
Hempstead, 4	159	223
Hempstead, 5	56	106
Jamaica, 1	390	154
Jamaica, 2	372	232
Long Island City, 1	365	144
Long Island City, 2	141	5
Long Island City, 3	113	35
Long Island City, 4	229	150
Long Island City, 5	110	48
Total L. I. Clty	958	382
Majority	576	....
Newtown, 1	208	246
Newtown, 2	277	207
N. Hempstead, 1	206	242
N. Hempstead, 2	134	246
N. Hempstead, 3	83	141
Oysterbay, 1	237	251
Oysterbay, 2	346	312
Oysterbay, 3	95	114
Oysterbay, 4	146	100
Total Queens Co.	5213	4602
Majority	611	....

NEW-YORK STATE BY TOWNS AND ELECTION DISTRICTS—*Continued.*

	Dem. Willers.	Rep. Scribner.
QUEENS COUNTY.		
Board of Supervisors, Democrats, 7; Republicans, o. Election, first Tuesday in April.		
RENSSELAER COUNTY.		
Troy, 1	534	356
Troy, 2	319	609
Troy, 3	103	310
Troy, 4	264	603
Troy, 5	167	452
Troy, 6	385	222
Troy, 7	518	395
Troy, 8	836	177
Troy, 9	453	166
Troy, 10	408	380
Troy, 11	489	113
Troy, 12	434	36
Troy, 13	132	242
Total Troy	5042	4061
Majority	981	....
Berlin	287	207
Brunswick, 1	255	152
Brunswick, 2	67	196
East Greenbush, 1	94	107
East-Greenbush, 2	66	45
Greenbush, 1	206	252
Greenbush, 2	153	262
Grafton	195	182
Hoosic, 1	367	408
Hoosic, 2	103	113
Hoosic, 3	46	71
Lansingburg, 1	156	331
Lansingburg, 2	131	268
Lansingburg, 3	187	206
Nassau, 1	151	213
Nassau, 2	102	167
N. Greenbush, 1	128	228
N. Greenbush, 2	101	71
Pittstown, 1	153	279
Pittstown, 2	109	244
Peter-burg	212	163
Poestenkill, 1	149	107
Poestenkill, 2	101	72
Sandlake, 1	151	179
Sandlake, 2	121	115
Schodack, 1	278	210
Schodack, 2	220	129
Stephentown	258	223
Schaghticoke, 1	124	160
Schaghticoke, 2	123	222
Total County	9836	9643
Majority	193	....
Board of Supervisors, Democrats, 21; Republicans, 8. Election, first Tuesday in March.		
RICHMOND COUNTY.		
Castleton, 1	179	144
Castleton, 2	300	221
Castleton, 3	179	165
Castleton, 4	149	254
Middleton, 1	106	116
Middleton, 2	386	236
Middleton, 3	48	45
Northfield, 1	246	242
Northfield, 2	74	79
Northfield, 3	94	88
Southfield, 1	79	83
Southfield, 2	222	373
Westfield, 1	135	230
Westfield, 2	135	205
Total	2390	2201
Majority	189	....
Board of Supervisors, Democrats, 5; Republicans, o. Election in February.		
ROCKLAND COUNTY.		
Clarkstown, 1	177	45
Clarkstown, 2	136	40
Clarkstown, 3	186	141
Haverstraw, 1	125	146
Haverstraw, 2	380	224
Orangetown, 1	189	284
Orangetown, 2	291	309
Orangetown, 3	72	90
Ramapo, 1	89	81
Ramapo, 2	98	152
Ramapo, 3	170	179
Stony Point	251	198
Total	2164	1889
Majority	275	....
Board of Supervisors, Democrats, 5; Republicans, o. Election, second Tuesday in March.		
ST. LAWRENCE COUNTY.		
Brasher	137	185
Canton	295	691
Clifton	4	13
Colton	67	180
De Kalb	52	347
De Peyster	29	163
Edwards	52	129
Fine	20	77
Fowler	87	179
Gouverneur	130	415
Hammond	46	188
Hermon	113	226
Hopkinton	49	220
Lawrence	79	337
Lisbon	83	541
Louisville	112	155
Macomb	52	149
Madrid	52	268
Massena	103	222
Morristown	66	300
Norfolk	121	228
Oswegatchie	441	858
Parishville	38	324
Pierpont	46	327
Pitcairn	21	93
Potsdam	228	928
Rossie	82	137
Russell	103	233
Stockholm	73	421
Waddington	95	280
Total	2876	8814
Majority		5938
Board of Supervisors, Republicans, 29; Democrats, 820. Election, second Tuesday in February.		
SARATOGA COUNTY.		
Ballston	204	195
Charlton, 1	110	126
Charlton, 2	65	63
Clifton Park, 1	130	160
Clifton Park, 2	99	186
Corinth	59	270
Day	101	110
Edinburgh	113	188
Galway	171	287
Greenfield, 1	89	233
Greenfield, 2	76	134
Hadley	44	136
Halfmoon, 1	107	241
Halfmoon, 2	148	162
Malta	102	166
Milton, 1	218	432
Milton, 2	202	223
Moreau	165	234
Northumberland	126	198
Providence	84	193
Saratoga, 1	48	175
Saratoga, 2	271	358
Saratoga Springs, 1	78	147
Saratoga Springs, 2	133	152
Saratoga Springs, 3	104	174
Saratoga Springs, 4	66	196
Saratoga Springs, 5	213	116
Saratoga Springs, 6	100	167
Stillwater, 1	169	88
Stillwater, 2	212	186
Waterford	313	453
Wilton	72	151
Total	4192	6300
Majority		1108
Board of Supervisors, Republicans, 15; Democrats, 5. Election, first Tuesday in March.		
SCHENECTADY COUNTY.		
Duanesburg, 1	55	100
Duanesburg, 2	132	101
Duanesburg, 3	88	165
Glenville, 1	78	99
Glenville, 2	137	147
Glenville, 3	111	95
Niskayuna	100	104
Princeton, 1	20	66
Princeton, 2	57	46
Rotterdam, 1	85	112
Rotterdam, 2	148	210
Schenectady City, 1	153	130
Schenectady City, 2	168	205
Schenectady City, 3	301	229
Schenectady City, 4	337	344
Schenectady City, 5	273	303
Total city	1232	1211
Majority	21	....
Total county	2243	2456
Majority		213
Board of Supervisors, Democrats, 5; Republicans, 5. Election, second Tuesday in February.		
SCHOHARIE COUNTY.		
Blenheim	154	125
Broome, 1	81	82
Broome, 2	88	83
Broome, 3	13	58
Cobleskill	441	226
Carlisle	199	164
Conesville	156	92
Esperance	105	198
Fulton, 1	162	35
Fulton, 2	125	86
Fulton, 3	104	53
Gilboa, 1	41	58
Gilboa, 2	106	74
Gilboa, 3	49	111
Jefferson	137	223
Middleburg, 1	357	158
Middleburg, 2	72	50
Richmondville, 1	116	52
Richmondville, 2	123	149
Schoharie, 1	315	226
Schoharie, 2	118	68
Seward	241	117
Sharon	303	210
Summit, 1	148	70
Summit, 2	73	41
Wright	224	130
Total	4101	2939
Majority	1162	...
Board of Supervisors—Democrats, 8; Republicans, 8. Election, third Tuesday in February.		
SCHUYLER COUNTY.		
Cayuta	109	46
Catharine	133	227
Dix, 1	419	299
Dix, 2	89	130
Hector, 1	72	209
Hector, 2	89	123
Hector, 3	209	157
Hector, 4	115	190
Montour	163	250
Orange	230	223
Reading	166	213
Tyrone	206	258
Total	2000	2325
Majority		325
Board of Supervisors—Democrats, 4; Republicans, 4. Election, second Monday in April.		
SENECA COUNTY.		
Covert, 1	146	106
Covert, 2	134	95
Fayette, 1	199	81
Fayette, 2	127	79
Fayette, 3	139	88
Junius	130	159
Lodi	231	245
Ovid, 1	212	145
Ovid, 2	65	87
Romulus	216	131
Seneca Falls, 1	111	148
Seneca Falls, 2	216	268
Seneca Falls, 3	248	109
Seneca Falls, 4	203	151
Tyre	145	110
Varick, 1	137	49
Varick, 2	100	82
Waterloo, 1	171	102
Waterloo, 2	339	257
Total	3269	2492
Majority	777	....
Board of Supervisors—Democrats, 6; Republicans, 4. Election, second Tuesday in March.		
STEUBEN COUNTY.		
Avoca	176	243
Bradford	122	90
Bath, 1	114	72
Bath, 2	200	224
Bath, 3	196	298
Bath, 4	90	157
Cohocton, 1	166	192
Cohocton, 2	92	151
Dansville	223	148
Fremont	124	123
Howard, 1	112	134
Howard, 2	64	110
Prattsburg, 1	189	204
Prattsburg, 2	119	37
Pulteney	144	186
Urbana	213	223
Wayne	82	113
Wheeler	159	122
Wayland	271	212
Addison	248	253
Cameron	123	177
Campbell, 1	69	145
Campbell, 2	46	86
Corning, 1	534	443
Corning, 2	210	185
Canisteo	201	265
Caton	84	205
Erwin	169	247
Greenwood	136	138
Hornellsville, 1	212	202
Hornellsville, 2	458	327
Hartsville	75	118

NEW-YORK STATE BY TOWNS AND ELECTION DISTRICTS—*Continued.*

	Dem. Willers.	*Rep.* Scribner.
STEUBEN COUNTY.		
Hornby	129	166
Jaspor	70	224
Lindley	92	180
Rathbone	119	134
Thurston	74	180
Troupsburg	156	269
Tuscarora	93	180
Woodhull	139	297
West-Union	103	65
Total	6396	7525
Majority		1128

Board of Supervisors—Democrats, 16; Republicans, 16. Election, second Tuesday in February.

SUFFOLK COUNTY.		
Brookhaven, 1	51	61
Brookhaven, 2	120	100
Brookhaven, 3	51	36
Brookhaven, 4	120	80
Brookhaven, 5	60	75
Brookhaven, 6	137	181
Brookhaven, 7	71	96
East-Hampton, 1	38	83
East-Hampton, 2	23	50
East-Hampton, 3	29	41
East-Hampton, 4	17	15
Huntington, 1	197	272
Huntington, 2	207	184
Huntington, 3	91	53
Huntington, 4	222	224
Islip, 1	66	92
Islip, 2	51	97
Islip, 3	52	161
Riverhead, 1	37	29
Riverhead, 2	147	306
Riverhead, 3	67	67
Southold, 1	47	103
Southold, 2	285	153
Southold, 3	144	210
Southold, 4	111	170
Southampton, 1	99	186
Southampton, 2	61	170
Southampton, 3	61	98
Southampton, 4	38	82
Southampton, 5	43	124
Smithtown	102	155
Shelter Island	13	70
Total	2858	3830
Majority		1072

Board of Supervisors—Republicans, 6; Democrats, 3. Election, first Tuesday in April.

SULLIVAN COUNTY.		
Bethel, 1	112	92
Bethel, 2	111	118
Callicoon, 1	164	55
Callicoon, 2	160	51
Cochecton	131	71
Delaware	234	51
Fallsburg, 1	39	49
Fallsburg, 2	143	240
Forestburg, 1	62	37
Forestburg, 2	54	32
Fremont, 1	212	121
Fremont, 2	44	53
Highland	77	53
Liberty, 1	168	154
Liberty, 2	39	31
Liberty, 3	55	39
Liberty, 4	67	57
Lumberland	97	48
Mamakating, 1	91	153
Mamakating, 2	140	160
Mamakating, 3	43	90
Neversink, 1	57	43
Neversink, 2	154	150
Rockland	146	188
Thompson, 1	99	88
Thompson, 2	220	221
Thompson, 3	30	60
Tusten	72	59
Total	3021	2565
Majority	465	

Board of Supervisors—Democrats, 8; Republicans, 7. Election, first Tuesday in March.

TIOGA COUNTY.		
Barton, 1	100	118
Barton, 2	112	52
Barton, 3	64	64
Barton, 4	127	281
Berkshire	106	166
Candor, 1	275	345
Candor, 2	95	66
Candor, 3	44	63
Nichols	120	265
Newark Valley	139	398
Owego, 1	166	317
Owego, 2	161	202
Owego, 3	75	57
Owego, 4	44	83
Owego, 5	109	228
Owego, 6	225	310
Owego, 7	80	82
Richford	98	201
Spencer	182	228
Tioga, 1	151	101
Tioga, 2	105	80
Tioga, 3	90	70
Tioga, 4	30	33
Total	2698	3810
Majority		1112

Board of Supervisors—Republicans, 8; Democrats, 2. Election, second Tuesday in February.

TOMPKINS COUNTY.		
Caroline, 1	78	136
Caroline, 2	69	153
Danby	107	237
Dryden, 1	86	80
Dryden, 2	56	69
Dryden, 3	78	273
Dryden, 4	24	85
Enfield	171	201
Groton, 1	34	64
Groton, 2	92	274
Groton, 3	58	145
Ithaca, 1	205	280
Ithaca, 2	211	242
Ithaca, 3	259	400
Lansing, 1	60	134
Lansing, 2	81	64
Lansing, 3	109	94
Newfield, 1	210	221
Newfield, 2	56	41
Ulysses, 1	156	273
Ulysses, 2	78	90
Total	2278	3562
Majority		1284

Board of Supervisors—Republicans, 8; Democrats, 1. Election, first Tuesday in April.

ULSTER COUNTY.		
Denning, 1	87	46
Denning, 2	36	28
Esopus, 1	129	218
Esopus, 2	47	155
Esopus, 3	122	122
Gardiner	205	154
Hardenberg, 1	21	23
Hardenberg, 2	37	13
Hurley, 1	191	246
Hurley, 2	45	131
Kingston, 1	183	105
Kingston, 2	158	155
Kingston, 3	297	330
Kingston, 4	276	354
Kingston, 5	95	206
Kingston, 6	162	146
Kingston, 7	191	154
Kingston, 8	132	249
Kingston, 9	249	162
Kingston, 10	180	197
Lloyd, 1	99	94
Lloyd, 2	135	212
Marbletown, 1	118	92
Marbletown, 2	70	93
Marbletown, 3	71	225
Marbletown, 4	86	100
Marlborough, 1	124	197
Marlborough, 2	118	139
New-Paltz	225	210
Olive, 1	309	229
Olive, 2	58	54
Plattekill, 1	98	128
Plattekill, 2	59	89
Rosendale	458	324
Rochester, 1	230	176
Rochester, 2	98	98
Rochester, 3	59	40
Saugerties, 1	337	316
Saugerties, 2	187	248
Saugerties, 3	186	133
Saugerties, 4	114	119
Shawangunk, 1	155	115
Shawangunk, 2	138	110
Shandaken, 1	185	103
Shandaken, 2	136	95
Woodstock	138	230
Wawarsing, 1	308	401
Wawarsing, 2	194	200
Wawarsing, 3	66	107
Wawarsing, 4	105	47
Total	7517	7907
Majority		390

Board of Supervisors—Republicans, 11; Democrats, 8. Election, first Tuesday in March.

WARREN COUNTY.		
Bolton	107	168
Caldwell	134	97
Chester, 1	118	125
Chester, 2	58	97
Hague	97	59
Horicon	96	172
Johnsburg, 1	185	143
Johnsburg, 2	36	91
Luzerne	51	191
Queensbury, 1	117	96
Queensbury, 2	115	243
Queensbury, 3	304	285
Queensbury, 4	137	291
Stony Creek	141	143
Thurmar	146	124
Warrensburg	237	148
Total	2079	2473
Majority		394

Board of Supervisors—Republicans, 6; Democrats, 5. Election, second Tuesday in April.

WASHINGTON COUNTY.		
Argyle, 1	73	202
Argyle, 2	74	225
Cambridge, 1	62	151
Cambridge, 2	85	161
Dresden	55	87
Easton, 1	45	204
Easton, 2	81	161
Fort Ann, 1	56	81
Fort Ann, 2	172	155
Fort Ann, 3	71	95
Fort Ann, 4	43	56
Fort Edward, 1	235	223
Fort Edward, 2	63	73
Fort Edward, 3	250	213
Granville, 1	104	184
Granville, 2	76	123
Granville, 3	126	188
Greenwich, 1	96	321
Greenwich, 2	53	158
Greenwich, 3	78	97
Hampton	53	112
Hartford	109	291
Hebron, 1	84	232
Hebron, 2	39	95
Jackson	68	219
Kingsbury, 1	72	175
Kingsbury, 2	288	394
Putnam	12	111
Salem, 1	247	354
Salem, 2	59	144
White Creek, 1	82	233
White Creek, 2	69	108
Whitehall, 1	318	174
Whitehall, 2	248	198
Total	3637	5998
Majority		2361

Board of Supervisors—Republicans, 13; Democrats, 4. Election, first Tuesday in March.

WAYNE COUNTY.		
Arcadia, 1	139	101
Arcadia, 2	95	161
Arcadia, 3	236	215
Butler, 1	37	185
Butler, 2	84	91
Galen, 1	67	87
Galen, 2	36	67
Galen, 3	355	459
Huron	151	206
Lyons, 1	99	44
Lyons, 2	195	186
Lyons, 3	261	247
Macedon, 1	114	148
Macedon, 2	41	139
Marion	66	296
Ontario	106	274
Palmyra, 1	303	372
Palmyra, 2	56	81
Rose	191	261
Savannah	151	262
Sodus, 1	163	255
Sodus, 2	222	183
Sodus, 3	84	84
Walworth	79	296
Williamson, 1	75	184
Williamson, 2	67	117
Wolcott, 1	195	174
Wolcott, 2	192	135
Total	3861	5331
Majority		1470

Board of Supervisors—Republicans, 10; Democrats, 5. Election, first Tuesday in March.

NEW-YORK STATE—*Continued.*

	Dem. Willers.	*Rep.* Scribner.
WESTCHESTER COUNTY.		
Bedford, 1....	64	167
Bedford, 2.....	61	122
Bedford, 3.....	113	142
Bedford, 4.....	17	69
Total.....	255	500
Cortlandt, 1.....	278	413
Cortlandt, 2.....	250	369
Cortlandt, 3.....	144	163
Cortlandt, 4.....	105	203
Total.....	777	1148
Eastchester, 1....	311	354
Eastchester, 2....	177	105
Eastchester, 3....	88	90
Total.....	576	549
Greenborough, 1..	196	331
Greenborough, 2..	88	123
Greenborough, 3..	293	301
Greenborough, 4..	120	54
Greenborough, 5..	27	33
Total.....	724	842
Harrison, 1.....	38	103
Harrison, 2.....	36	42
Total.....	74	145
Lewisborough, 1..	34	124
Lewisborough, 2..	43	108
Total.....	77	232
Mamaroneck.....	79	171
Morrisania, 1.....	212	344
Morrisania, 2.....	80	107
Morrisania, 3.....	137	79
Morrisania, 4.....	291	185
Morrisania, 5.....	199	95
Morrisania, 6.....	244	164
Morrisania, 7.....	117	129
Morrisania, 8.....	176	242
Total.....	1436	1345
Mt. Pleasant, 1...	227	225
Mt. Pleasant, 2...	83	38
Mt. Pleasant, 3...	82	139
Total.....	392	394
Newcastle, 1.....	58	113
Newcastle, 2.....	85	124
Total.....	143	237
New-Rochelle.....	308	409
North-Castle, 1....	38	59
North-Castle, 2....	35	131
North-Castle, 3....	60	58
Total.....	133	248
North-Salem.....	80	279
Ossining, 1.....	259	276
Ossining, 2.....	388	300
Total.....	647	576
Pelham.....	105	85
Pounidridge.....	84	145
Rye, 1.....	134	174
Rye, 2.....	308	361
Total.....	442	535
Scarsdale.....	26	39
Somers, 1.....	82	150
Somers, 2.....	42	52
Total.....	124	202

	Dem. Willers.	*Rep.* Scribner.
WESTCHESTER COUNTY.		
Westchester, 1....	131	127
Westchester, 2....	94	82
Westchester, 3....	88	80
Total.....	313	289
West-Farms, 1....	204	250
West-Farms, 2....	363	357
Total.....	561	607
White Plains.....	204	214
Yonkers, 1.....	113	375
Yonkers, 2.....	248	426
Yonkers, 3.....	140	127
Yonkers, 4.....	52	66
Yonkers, 5.....	239	368
Total.....	792	1362
Yorktown, 1.....	124	110
Yorktown, 2.....	84	134
Total.....	208	244
Total county....	8646	10797
Majority.....		2151

Board of Supervisors—Democrats, 13; Republicans, 12. Election, last Tuesday in March.

WYOMING COUNTY.		
Arcade.....	188	153
Attica.....	218	302
Bennington.....	200	142
Castile.....	99	293
Covington.....	36	168
Eagle.....	64	156
Gainesville.....	98	236
Genesee Falls....	65	125
Java.....	203	145
Middlebury.....	58	261
Orangeville.....	64	133
Perry.....	77	375
Pike.....	62	299
Sheldon.....	178	123
Warsaw.....	208	432
Wethersfield.....	143	101
Total.....	1961	3441
Majority.....		1483

Board of Supervisors—Republicans, 11; Democrats, 5. Election, last Tuesday in February.

YATES COUNTY.		
Barrington.....	144	180
Bentou, 1.....	119	280
Benton, 2.....	57	121
Italy.....	115	148
Jerusalem, 1.....	74	135
Jerusalem, 2.....	143	204
Middlesex.....	57	171
Milo, 1.....	213	278
Milo, 2.....	114	111
Milo, 3.....	269	209
Potter, 1.....	38	126
Potter, 2.....	98	175
Starkey, 1.....	83	191
Starkey, 2.....	105	180
Torrey.....	155	143
Total.....	1784	2652
Majority.....		868

Board of Supervisors—Republicans, 8; Democrat, 1. Election, last Tuesday in February.

NORTH-CAROLINA.

COUNTIES. (90.)	Attor.-Ge'ral, 1870. Majorities.		Attor.-Ge'ral, 1870. Full Vote.		Convention, 1871. Full Vote.	
	Shipp, *Dem.*	Phillips, *Rep.*	Shipp, *Dem.*	Phillips, *Rep*	For.	Ag'st.
Alamance.....	....	255	788	1043	1178	902
Alexander.....	257	....	504	247	530	281
Alleghany.....	219	....	377	158	314	177
Anson.....	66	....	1052	986	1031	949
Ashe.....	93	....	791	698	586	720
Beaufort.....	159	....	1505	1346	1205	1326
Bertie.....	..	524	867	1391	804	1443
Bladen.....	....	108	1115	1223	915	1429
Brunswick.....	1	....	720	719	650	842
Buncombe.....	455	....	1436	981	1306	1166
Burke.....	110	....	803	693	768	639
Cabarrus.....	112	....	963	851	1013	808
Caldwell.....	387	....	638	251	651	404
Camden.....	97	....	623	526	540	538
Carteret.....	60	....	881	821	915	737
Caswell.....	....	....	....	....	1265	1544
Catawba.....	894	....	1043	149	1220	276
Chatham.....	737	....	1851	1124	1480	1757
Cherokee.....	218	....	522	304	440	410
Chowan.....	....	89	603	692	588	722
Clay.....	44	....	218	174	213	115
Cleveland.....	898	....	1212	314	1117	309
Columbus.....	480	....	937	487	951	642
Craven.....	....	1264	1500	2764	1483	3173
Cumberland.....	70	....	1741	1671	1484	1715
Currituck.....	509	....	846	337	681	400
Dare.....	97	....	265	168	194	236
Davidson.....	66	....	1216	1150	1262	1409
Davie.....	79	....	762	683	704	733
Duplin.....	553	....	1505	952	1412	1029
Edgecombe.....	....	2096	776	2872	1236	3321
Forsyth.....	....	60	954	1014	936	1133
Franklin.....	....	58	1379	1437	1414	1521
Gaston.....	262	....	958	696	860	660
Gates.....	....	....	....	....	765	420
Granville.....	....	360	2008	2368	1991	2826
Greene.....	....	212	794	1006	686	930
Guilford.....	76	....	1703	1717	1745	1741
Halifax.....	....	1883	1347	3230	1556	3584
Harnett.....	278	....	840	562	816	590
Haywood.....	321	....	723	401	733	390
Henderson.....	....	152	403	555	338	737
Hertford.....	24	....	297	273	772	855
Hyde.....	125	....	754	629	703	542
Iredell.....	859	....	1263	404	1467	777
Jackson.....	358	....	587	229	719	191
Johnson.....	507	....	1709	1202	1447	1325
Jones.....	....	40	519	559	523	575
Lenoir.....	....	313	911	1224	958	1178
Lincoln.....	312	....	822	510	843	553
Macon.....	284	....	530	246	739	176
Madison.....	21	....	510	489	562	590
Martin.....	9	....	1116	1107	1031	1243
McDowell.....	48	....	599	551	576	488
Mecklenburg..	225	....	2161	1936	2026	2089
Mitchell.....	....	191	280	471	84	503
Montgomery..	....	64	481	545	469	597
Moore.....	322	....	1113	791	839	880
Nash.....	192	....	980	788	1181	1184
New-Hanover..	....	887	2027	2914	2123	2702
Northampton..	....	841	959	1800	888	1993
Onslow.....	420	....	788	368	660	412
Orange.....	717	....	1708	991	1752	1299
Pasquotank....	....	83	837	920	638	1051
Perquimans....	....	139	656	795	584	855
Person.....	327	....	1092	765	923	845
Pitt.....	....	2	1752	1754	1724	1778
Polk.....	....	171	189	360	208	335
Randolph.....	38	....	1280	1242	1226	1310
Richmond.....	....	326	836	1162	790	1144
Robeson.....	62	....	1685	1623	1288	1561
Rockingham...	447	....	1590	1143	1422	1322
Rowan.....	486	....	1459	973	1398	1003
Rutherford.....	....	236	898	1134	596	1207
Sampson.....	452	....	1397	945	1339	1210
Stanley.....	146	....	598	452	627	483
Stokes.....	429	....	989	560	853	747

NORTH-CAROLINA—*Continued.*

COUNTIES.	Attor.-Ge'ral, 1870. Majorities.		Attor.-Ge'ral, 1870. Full Vote.		Convention, 1871. Full Vote.	
	Shipp, *Dem.*	Phillips, *Rep.*	Shipp, *Dem.*	Phillips, *Rep.*	For.	Ag'st.
Surry	419	....	1007	588	826	929
Transylvania	218	....	367	149	393	115
Tyrrell	101	....	429	328	291	367
Union	154	....	788	634	773	664
Wake	....	392	3112	3504	3102	3647
Warren	....	1333	873	2206	988	2453
Washington	....	237	561	798	458	915
Watauga	232	....	500	268	489	237
Wayne	....	21	1764	1785	1615	1824
Wilkes	2	....	913	911	872	1117
Wilson	243	....	1191	948	1141	1117
Yadkin	368	....	879	511	627	839
Yancey	351	....	596	245	462	341
Total	....	....	87648	86427	87007	95252
Percentage	....	....	51.24	48.76	47.45	52.55
Majority	....	....	4221	....	....	9245
Whole vote	....	....	171075		181259	

Present State Government.

Governor, Tod R. Caldwell, Rep.; Lieutenant-Governor, Edward J. Warren, Dem.; Secretary of State, Henry J. Menninger, Rep.; Auditor, Henderson Adams, Rep.; Treasurer, David A. Jenkins, Rep.; Attorney-General, William W. Shipp, Dem.; Chief-Justice, Richmond M. Pearson, Rep.; Associate Justices, Edwin G. Reade, Rep., William B. Rodman, Rep., Robert P. Dick, Rep.; Nathaniel Boyden, Rep.; Superintendent of Public Works, Coburn L. Harris, Rep.; Superintendent of Instruction, Alexander McIver, Rep.

State Legislature.

	Senate.	*House.*	*Joint Ballot.*
Democrats	36	78	114
Republicans	14	38	52
Independent	..	4	4
Democratic majority	22	36	58

Past Vote of the State.

	Doug. & Breck.	*Lincoln.*	*Bell.*	*Maj.*
1860. President	51240	....	44990	6250 D
	Worth.	*Holden.*		
1865. Governor	32539	25809	....	6730 D
	Against.	*For.*		
1866. Constitution.	21552	19570	....	1982 A
	Dem.	*Rep.*		
1866. Governor	34345	10749	....	23596 D
	Whites.	*Blacks.*		
1867. Registr'tion.	103060	71657	....	32403 W
	Against.	*For.*		
1868. Constitution.	74009	93118	....	19109 F
	Dem.	*Rep.*		
1868. Governor	73594	92235	....	18641 R
1868. President	84090	96226	....	12136 R
1870. Attor.-Gen'l.	87648	83427	....	4221 D
	For.	*Against.*		
1871. Convention.	87007	95252	....	9245 A

OHIO.

COUNTIES. (87.)	Governor, 1871. Majorities.*		Governor, 1871. Full Vote.		Governor, 1869. Full Vote.	
	McCook, *Dem.*	Noyes, *Rep.*	McCook, *Dem.*	Noyes, *Rep.*	Pendleton, *Dem.*	Hayes, *Rep.*
Adams	307	....	2202	1895	2223	1662
Allen	472	....	2180	1708	2359	1687
Ashland	294	....	2177	1883	2395	2006
Ashtabula	....	3057	1164	4221	1243	4945
Athens	....	965	1540	2505	1644	2578
Auglaize	1266	....	2070	804	2430	914
Belmont	....	218	3681	3899	3764	3248
Brown	718	....	2771	2053	3197	2015
Butler	1614	....	4232	2618	4879	2769
Carroll	....	370	1218	1588	1210	1622
Champaign	....	787	1859	2646	2001	2524
Clarke	....	1153	2020	3173	2159	3459
Clermont	144	....	3468	3324	3784	2959
Clinton	....	1159	1387	2546	1474	2556
Columbiana	....	1334	2466	3800	2700	3985
Coshocton	543	....	2505	1962	2437	1989
Crawford	1258	....	2948	1690	3183	1631
Cuyahoga	....	5967	5320	11287	6727	9402
Darke	669	....	3169	2500	3327	2528
Defiance	712	....	1547	835	1665	962
Delaware	....	538	2072	2610	2043	2685
Erie	....	676	1555	2231	1848	2341
Fairfield	1437	....	3622	2185	3821	2144
Fayette	....	482	1378	1860	1288	1770
Franklin	1514	....	6163	4649	6552	4289
Fulton	....	654	991	1645	1136	1966
Gallia	....	974	1498	2472	1560	2172
Geauga	....	1721	492	2213	573	2489
Greene	....	1518	1482	3000	1717	3191
Guernsey	....	586	1831	2417	1836	2380
Hamilton	....	1546	16297	17843	19248	17939
Hancock	183	....	2401	2218	2483	1936
Hardin	....	29	2028	2057	1882	1773
Harrison	....	575	1637	2212	1635	2043
Henry	464	....	1243	779	1394	913
Highland	....	124	2868	2992	2903	2805
Hocking	669	....	1715	1046	1873	1180
Holmes	1418	....	2395	977	2356	861
Huron	....	1219	2070	3289	2112	3393
Jackson	....	160	1768	1928	1768	2022
Jefferson	....	1964	2111	3075	2115	2921
Knox	53	....	2820	2767	2798	2761
Lake	....	1652	668	2320	861	2381
Lawrence	....	917	1504	2421	1637	2281
Licking	1183	....	4298	3115	4406	3107
Logan	....	635	1654	2289	1753	2414
Lorain	....	2265	1561	3826	1830	3771
Lucas	....	1136	3933	4169	3703	4166
Madison	....	157	1635	1792	1579	1598
Mahoning	....	485	2602	3087	2552	3003
Marion	573	....	1879	1306	1877	1393
Medina	....	850	1427	2277	1586	2499
Meigs	....	1083	1878	2961	1871	2786
Mercer	1180	....	2026	846	2104	695
Miami	....	701	2559	3260	2649	3290
Monroe	1760	....	2636	876	2792	903
Montgomery	649	....	6318	5669	6420	6163
Morgan	....	393	1753	2146	1699	2107
Morrow	....	409	1523	1932	1737	2168
Muskingum	215	....	4554	4339	4411	4087
Noble	....	179	1727	1906	1589	1920
Ottawa	503	....	1427	924	1168	743
Paulding	....	66	728	794	647	723
Perry	452	....	1818	1366	1915	1661
Pickaway	641	....	2766	2125	2730	1960
Pike	408	....	1620	1212	1550	1027
Portage	....	831	2139	2970	2241	3213
Preble	....	586	1769	2355	1854	2427
Putnam	922	....	1869	947	1985	982
Richland	545	....	3429	2994	3595	2964
Ross	279	....	3754	3475	3536	2651
Sandusky	588	....	2610	2022	2630	2175
Scioto	....	282	2300	2582	2206	2448
Seneca	592	....	3200	2608	3242	2581
Shelby	741	....	2196	1455	2227	1360
Stark	....	104	5110	5214	4803	5083
Summit	....	815	2318	3133	2207	5783

OHIO—*Continued.*

COUNTIES.	Governor, 1871. Majorities.		Governor, 1871. Full Vote.		Governor, 1869. Full Vote.	
	McCook, *Dem.*	Noyes, *Rep.*	McCook, *Dem.*	Noyes, *Rep.*	Pendleton, *Dem.*	Hayes, *Rep.*
Trumbull	....	2579	1766	4345	2144	4621
Tuscarawas	523	....	3221	2698	3352	2741
Union	....	716	1324	2040	1462	2053
Van Wert	6	....	1655	1649	1474	1445
Vinton	232	....	1481	1249	1571	1316
Warren	....	1586	1770	3356	1875	3351
Washington	....	162	3529	3691	3449	3708
Wayne	26	....	3419	3393	3655	3202
Williams	....	109	1766	1965	1580	1933
Wood	....	582	1610	2192	1596	2352
Wyandot	335	....	1915	1580	2069	1561
Total	....	....	218105	238273	228581	236009
Percentage	....	....	47.79	52.21	49.20	50.80
Majority	....	....	....	20168*	....	7518
Whole vote	....	....	460462†		464590	

Vote on Calling Constitutional Convention.

Yes	266668
No	100412
Majority in favor	166256

Vote for Representatives in Congress, 1870.

District.

I. County of Hamilton (part) and city of Cincinnati, (part.) Aaron F. Perry, Rep., 8039; Milton Sayler, Dem., 7294. Perry's majority, 745.

II. County of Hamilton (part) and city of Cincinnati, (part.) Job E. Stevenson, Rep., 9294; Samuel F. Cary, Dem., 7745. Stevenson's majority, 1449.

III. Counties of Butler, Montgomery, Preble, and Warren. Lewis D. Campbell, Dem., 14838; Robert C. Schenck, Rep., 14785. Campbell's majority, 53.

IV. Counties of Champaign, Darke, Logan, Miami, and Shelby. J. Frank McKinney, Dem., 11666; William B. McClung, Rep., 11741. McKinney's majority, 225.

V. Counties of Allen, Auglaise, Hancock, Hardin, Mercer, Van Wert, and Wyandot. Charles N. Lamison, Dem., 11993; J. D. Clark, Rep., 8894. Lamison's majority, 3099.

VI. Counties of Brown, Clermont, Clinton, Fayette, and Highland. John A. Smith, Rep., 12199; J. W. Denver, Dem., 11827; —— Louden, Ind., 326. Smith over Denver, 372.

VII. Counties of Clarke, Franklin, Greene, and Madison. Samuel Shellabarger, Rep., 13488; Hugh J. Jewett, Dem., 12060. Shellabarger's majority, 1428.

VIII. Counties of Delaware, Marion, Morrow, Richland, and Union. John Beatty, Rep., 10610; James R. Hubbell, Dem., 9441; J. W. Lindsay, Temp., 312. Beatty over all, 857.

IX. Counties of Crawford, Erie, Huron, Ottawa, Sandusky, and Seneca. Charles Foster, Rep., 13274; Edward F. Dickinson, Dem., 12498. Foster's majority, 776.

X. Counties of Defiance, Fulton, Henry, Lucas, Paulding, Putnam, Williams, and Wood. Erasmus D. Peck, Rep., 11302; William F. Lockwood, Dem., 10242. Peck's majority, 1060.

XI. Counties of Adams, Gallia, Jackson, Lawrence, Scioto, and Vinton. John T. Wilson, Rep., 11324; Ralph Leete, Dem., 10269. Wilson's majority, 1055.

XII. Counties of Fairfield, Hocking, Perry, Pickaway, Pike, and Ross. Philadelphus Van Trump, Dem., 11123; Charles E. Brown, Rep., 10265. Van Trump's majority, 3858.

* Over the next highest candidate.
† Including 4084 votes cast for Stewart, Temperance.

OHIO—*Continued.*

XIII. Counties of Coshocton, Knox, Licking, and Muskingum. George W. Morgan, Dem., 14194; C. W. Potwin, Rep., 12047. Morgan's majority, 2147.

XIV. Counties of Ashland, Holmes, Lorain, Medina, and Wayne. James Monroe. Rep., 12271; L. R. Critchfield, Dem., 11545. Monroe's majority, 726.

XV. Counties of Athens, Melgs, Monroe, Morgan, and Washington. William P. Sprague, Rep., 11263; John Cartwright, Dem., 10547. Sprague's majority, 716.

XVI. Counties of Belmont, Guernsey, Harrison, Noble, and Tuscarawas. John A. Bingham, Rep., 12435; Robert E. Chambers, Dem., 11938. Bingham's majority, 477.

XVII. Counties of Carroll, Columbiana, Jefferson, Jackson, and Stark. Jacob A. Ambler, Rep., 11685; E. Ball, Dem., 9514. Ambler's majority, 2171.

XVIII. Counties of Cuyahoga, Lake, and Summit William H. Upson, Rep., 11053; J. M. Coffinberry, Dem., 6695; J. B. Taylor, Temp., 448. Upson over all, 3910.

XIX. Counties of Ashtabula, Geauga, Mahoning, Portage, and Trumbull. James A. Garfield, Rep., 13538; G. A. Howard, Dem., 7263. Garfield's majority, 6275.

Candidates on State Tickets, 1871.

Democratic.	*Republican.*
George W. McCook... *Governor*	...Edward F. Noyes.
Samuel F. Hunt... *Lieut.-Governor*	...Jacob Mueller.
George W. Geddes. *Supreme Judge*	...W. H. West.
Edward S. Wallace. *Attorney-Gen*	...F. B. Pond.
Joseph R. Cockerill... *Auditor*	...James Williams.
Gustav Bruehl... *Treasurer*	...Isaac Welch.
Arthur Hughes. *Board Public Works*	..S. R. Hosmer.
W. W. Ross... *Commissioner Schools*	.T. W. Harvey.

Present State Government.

Governor, Edward F. Noyes; Lieutenant-Governor, Jacob Mueller; Secretary of State, Isaac R. Sherwood; Treasurer, Isaac Welsh; Attorney-General, Francis B. Pond; Auditor, James Williams; Comptroller, W. F. Wilson; Judges of the Supreme Court, Luther Day, George W. McIlvaine, William H. West, William White, and John Welch; Clerk of the Supreme Court, Rodney Foos; members of the Board of Public Works, Philip V. Herzing, Richard R. Post, and Stephen R. Hosmer; Gas Commissioner, Theodore G. Wormley; Railroad Commissioner, R. D. Harrison; Commissioner of Common Schools, Thomas W. Harvey. All Republicans.

State Legislature.

	Senate.	*House.*	*Joint Ballot.*
Republicans	18	56	74
Democrats	18	49	67
Republican majority	—	7	7

Past Vote of the State.

	Democratic.	*Free-Soil.*	*Whig.*	*Majority.*	
1852. President	169220	152526	31682	16694	D*
1855. Governor	131091	146641	24310	15550	R*
	Democratic.	*Republican.*	*Amer'n.*		
1856. President	170874	187497	28121	16623	R*
1857. Governor	159060	160541	10135	1491	R*
1858. Supr. Judge	162608	182952	....	20344	R
1859. Governor	171266	184502	....	13236	R
	Doug. & Breck.	*Lincoln.*	*Bell.*		
1860. President	198637	231610	12193	20780	R
	Democratic.	*Republican.*	*Temp.*		
1861. Governor	151794	206997	....	55203	R
1862. Sec. of State	184332	178755	....	5577	D
1863. Governor	187562	288561	....	101099	R
1864. Sec. of State	182439	237210	....	54751	R
1864. President	205568	265154	....	59586	R
1865. Governor	193697	223633	....	29936	R

* Plurality.

OHIO—*Continued.*

	Democratic.	*Republican.*	*Temp.*	
1866. Sec. of State	213606	256302	....	42696 R
1867. Governor	240622	243605	....	2983 R
1868. Sec. of State	249682	267065	....	17383 R
1868. President	238700	280128	....	41428 R
1869. Governor	228581	236099	....	7518 R
1870. Sec. of State	205015	221709	2863	16674 R
1871. Governor	218105	238273	4084	16084 R

VOTE OF CINCINNATI.

WARDS.	Governor, October, 1871.		Mayor, April, 1871.		Sec. of State October, 1870.	
	McCook, *Dem.*	Noyes *Rep.*	Harris *Dem.*	Davis, *Rep.*	Helsley, *Dem.*	Sherwood, *Rep.*
I	823	573	936	574	712	584
II	256	417	358	447	221	402
III	615	432	625	550	547	418
IV	552	238	649	348	532	253
V	305	580	360	601	302	596
VI	664	323	694	402	590	341
VII	324	640	307	760	257	641
VIII	1018	1240	993	1413	913	1273
IX	911	460	863	440	796	421
X	545	868	533	937	397	913
XI	202	611	221	606	165	547
XII	815	885	854	896	658	803
XIII	640	393	718	374	650	394
XIV	478	704	596	814	505	745
XV	693	1117	764	1157	667	1136
XVI	1120	1203	1023	1316	984	1150
XVII	349	343	520	338	350	361
XVIII	884	1301	1024	1335	724	1276
XIX	358	727	362	737	285	641
XX	173	166	233	188	194	163
XXI	559	483	493	571	422	441
XXII	74	317	87	279	78	296
XXIII	128	188	114	201	86	190
XXIV	176	154	221	190	198	189
Total	12673	14363	13548	15474	11233	14094
Majority	....	1690	....	1926	....	2861
Whole vote	27036		29022		25327	

COMMON COUNCIL.

	Aldermen.	*Councilmen.*
Republicans	16	26
Democrats	8	22
Republican majority	8	4

VOTE OF CLEVELAND.

WARDS.	Governor, October, 1871.			Mayor, April, 1871.		
	McCook, *Dem.*	Noyes *Rep.*	Stewart, *Temp.*	Buhrer, *Dem.*	Pelton *Rep.*	Morgan, *Temp.*
I	283	798	22	596	717	42
II	226	713	12	322	666	20
III	232	358	9	339	376	23
IV	263	984	19	547	847	57
V	608	536	6	790	481	18
VI	309	1226	18	497	1072	53
VII	214	384	10	364	315	30
VIII	399	179	2	517	295	4
IX	230	494	22	322	649	13
X	226	489	41	376	544	39
XI	372	579	3	645	460	16
XII	74	260	3	204	220	3
XIII	100	301	2	219	229	11
XIV	30	85	..	52	71	..
XV	111	161	4	149	143	3
Total	3679	7547	173	5939	7085	332
Majority	....	3699	....	....	814	....
Whole vote	11395			13356		

OHIO—*Continued.*

CITY COUNCIL.

Republicans	18
Democrats	12
Republican majority	6

OREGON.

COUNTIES. (22.)	Governor, 1870. Majorities.		Governor, 1870. Full Vote.		President, 1864. Full Vote.	
	Grover, *Dem.*	Palmer, *Rep.*	Grover, *Dem.*	Palmer, *Rep.*	Seymour, *Dem.*	Grant, *Rep.*
Baker	177	..	579	402	497	334
Benton	..	29	573	607	549	530
Clackhamas	..	58	698	756	592	673
Clatsop	..	56	123	179	95	120
Columbia	67	..	152	85	109	80
Coos	1	..	261	260	162	228
Curry	..	30	76	106	35	83
Douglas	48	..	786	738	648	754
Grant	52	..	373	321	355	343
Jackson	303	..	793	490	769	537
Josephine	79	..	209	130	191	158
Lane	126	..	831	705	775	659
Linn	265	..	1204	939	1230	1006
Marion	..	274	1068	1342	1019	1534
Multnomah	..	389	1023	1412	1161	1281
Polk	62	..	661	599	558	570
Tillamook	..	15	49	64	39	64
Umatilla	257	..	509	252	557	313
Union	183	..	418	235	558	300
Wasco	8	..	349	341	354	255
Washington	..	130	355	485	315	507
Yam Hill	..	16	631	647	556	625
Total	..	..	11726	11095	11125	10961
Percentage	..	..	51.37	48.63	50.37	49.63
Majorities	..	..	631	....	164	....
Whole vote	..	..	22821		22086	

The total vote for member of Congress in June, 1870, was as follows:

James H. Slater, Dem., 11588; Joseph G. Wilson, Rep., 11245. Slater's majority, 335.

PRESENT STATE GOVERNMENT.

Governor, Lafayette F. Grover; Secretary of State, L. F. Chadwick; Treasurer, L. Fleischner. All Democrats.

STATE LEGISLATURE.

	Senate.	*House.*	*Joint Ballot.*
Democrats	15	30	45
Republicans	5	15	20
Vacancies	2	2	4
Democratic majority	10	15	25

PAST VOTE OF THE STATE.

	Dem.	*Rep.*		*Majority.*	
1858. Governor	5545	4407	....	1138	D
1859. Congress	5670	5631	....	39	D
	Doug. & Breck.	*Lincoln.*	*Bell.*		
1860. President	8957	5270	183	3504	D
	Dem.	*Rep.*			
1862. Governor	3450	7039	....	3589	R
1864. President	8457	9888	....	1431	R
1866. Governor	9956	10283	....	327	R
1868. President	11125	10961	....	164	D
1870. Governor	11726	11095	....	631	D

PENNSYLVANIA.

COUNTIES. (66.)	Auditor-Gen., 1871. Majorities.		Auditor-Gen., 1871. Full Vote.		Governor, 1869. Full Vote.	
	M'Candless, *Dem.*	Stanton, *Rep.*	M'Candless, *Dem.*	Stanton, *Rep.*	Packer, *Dem.*	Geary, *Rep.*
Adams	544	....	3035	2491	3009	2622
Alleghany	....	3664	11134	14798	13301	17858
Armstrong	....	371	3144	3515	3079	3439
Beaver	....	468	2523	2991	2402	3068
Bedford	13	....	2832	2819	2832	2485
Berks	5831	....	11137	5306	13531	6971
Blair	....	549	2833	3382	2773	3484
Bradford	....	2670	3067	5737	3686	6653
Bucks	41	....	6943	6902	7061	6505
Butler	....	207	2885	3092	2994	3250
Cambria	735	....	3029	2294	3187	2539
Cameron	....	50	339	389	423	474
Carbon	231	....	2166	1935	2625	1940
Centre	492	....	3470	2978	3464	3102
Chester	....	3255	4053	7308	6146	8320
Clarion	1068	....	2511	1443	2831	1785
Clearfield	1303	....	2744	1441	3015	1799
Clinton	523	....	2139	1616	2509	1830
Columbia	1776	....	3282	1506	3714	1845
Crawford	....	959	4213	5172	4865	6107
Cumberland	467	....	4368	3901	4408	3514
Dauphin	....	1254	4134	5388	4328	5660
Delaware	....	1607	2130	3737	2295	3532
Elk	399	....	967	568	968	475
Erie	....	1324	2960	4284	4338	6498
Fayette	943	....	3864	2921	4229	3340
Forest	....	36	218	254	203	365
Franklin	....	395	4011	4406	4006	3698
Fulton	338	....	1115	777	1066	680
Greene	1478	....	2854	1376	2962	1542
Huntington	....	751	2389	3140	2368	2825
Indiana	....	2179	2169	4348	2070	4003
Jefferson	....	81	1785	1866	2039	1967
Juniata	353	....	1647	1294	1642	1254
Lancaster	....	4095	6645	10740	8316	13804
Lawrence	....	1141	1288	2432	1492	3217
Lebanon	....	1280	2386	3666	2696	4027
Lehigh	1215	....	5035	4420	6133	4555
Luzerne	1445	....	10551	9106	9668	8690
Lycoming	420	....	4406	3986	4587	4053
McKean	....	152	751	903	696	880
Mercer	....	816	3225	4041	3785	4529
Mifflin	80	....	1796	1716	1702	1640
Monroe	1858	....	2593	735	2692	659
Montgomery	764	....	7315	6551	8447	7363
Montour	340	....	1366	1026	1555	1066
Northampton	2854	....	6102	3248	7449	4023
Northumberl'd	....	398	3706	4004	4000	3497
Perry	19	....	2497	2478	2408	2439
Philadelphia	....	11494	50511	62005	46802	51202
Pike	764	....	1013	249	1054	317
Potter	....	562	788	1350	708	1334
Schuylkill	1506	....	8499	6993	8901	7902
Snyder	....	364	1391	1755	1315	1719
Somerset	....	1188	1877	3065	1700	2940
Sullivan	299	....	700	407	759	406
Susquehanna	....	1098	2457	3555	2982	4064
Tioga	....	1871	1741	3612	1825	4585
Union	....	681	1332	2013	1207	1788
Venango	....	568	3154	3722	3241	3507
Warren	....	501	1627	2128	1679	2430
Washington	34	....	4888	4854	4632	4476
Wayne	315	....	2396	2081	2715	2275
Westmoreland	1335	....	6041	4706	6195	4853
Wyoming	165	....	1546	1381	1772	1452
York	1495	....	7196	5701	8326	5545
Total	....	....	269509	283999	285956	290552
Percentage	....	....	48.70	51.30	49.60	50.40
Majority	....	....	....	14490	....	4596
Whole vote			556683*		576538	

VOTE FOR REPRESENTATIVES IN CONGRESS, 1870.

District.

I. City of Philadelphia, (part.) Samuel J. Randall, Dem., 10853; Benjamin Huckle, Rep., 6705. Randall's majority, 4148.

II. City of Philadelphia, (part.) John V. Creely, Independent Rep., 11059; Charles O'Neill, Rep., 10134. Creely's majority, 925.

III. City of Philadelphia, (part.) Leonard Myers, Rep., 9778; John D. Moffett, Dem., 8453. Myers's majority, 1325.

IV. City of Philadelphia, (part.) William D. Kelley, Rep., 14324; William B. Thomas, Ind., 11622. Kelley's majority, 2702.

V. City of Philadelphia, (part.) and County of Bucks. Alfred C. Harmer, Rep., 11561; John R. Reading, Dem., 11401. Harmer's majority, 160.

VI. Counties of Lehigh and Montgomery. Ephraim L. Acker, Dem., 12049; John H. Oliver, Rep., 11072. Acker's majority, 977.

VII. Counties of Chester and Delaware. Washington Townsend, Rep., 10408; J. Henry Askin, Dem., 8231. Townsend's majority, 2127.

VIII. County of Berks. J. Lawrence Getz, Dem., 10411; Nicholas Hunter, Rep., 5045. Getz's majority, 5366.

IX. County of Lancaster. Oliver J. Dickey, Rep., 9722; Adam K. Witmer, Ind., 7411. Dickey's majority, 2311.

X. Counties of Lebanon and Schuylkill. John W. Killinger, Rep., 11326; Cyrus D. Gloninger, Dem., 10667. Killinger's majority, 629.

XI. Counties of Carbon, Monroe, Northampton, Pike, and Wayne. John B. Storm, Dem., 12348; William Davis, Rep., 5269; Jacob Klinehaus, Rep., 2351. Storm's majority, 4728.

XII. Counties of Luzerne and Susquehanna. L. D. Shoemaker, Rep., 13279; J. B. McCollom, Dem., 12059. Shoemaker's majority, 1220.

XIII. Counties of Bradford, Columbia, Montour, Sullivan, and Wyoming. Ulysses Mercur, Rep., 11117; Charles B. Brockway, Dem., 10993. Mercur's majority, 124.

XIV. Counties of Dauphin, Juniata, Northumberland, Snyder, and Union. John B. Packer, Rep., 13597; E. G. Scott, Dem., 11144. Packer's majority, 2453.

XV. Counties of Cumberland, Perry, and York. Richard J. Haldeman, Dem., 13866; William B. Raber, Rep., 10416. Haldeman's majority, 3450.

XVI. Counties of Adams, Bedford, Franklin, Fulton, and Somerset. Benjamin F. Meyers, Dem., 12859; John Cessna, Rep., 12844. Meyers's majority, 15.

XVII. Counties of Blair, Cambria, Huntington, and Mifflin. R. Milton Speer, Dem., 10335; David J. Morrell, Rep., 10324. Speer's majority, 11.

XVIII. Counties of Centre, Clinton, Lycoming, Potter, and Tioga. Henry Sherwood, Dem., 13205; William H. Armstrong, Rep., 13178. Sherwood's majority, 27.

XIX. Counties of Cameron, Clearfield, Elk, Erie, Forrest, Jefferson, McKean, and Warren. Glenni W. Scofield, Rep., 13055; Selden Marvin, Dem., 12451. Scofield's majority, 604.

XX. Counties of Clarion, Crawford, Mercer, and Venango. Samuel Griffith, Dem., 14146; Calvin W. Gilfillan, Rep., 13377. Griffith's majority, 769.

XXI. Counties of Fayette, Indiana, and Westmoreland. Henry D. Foster, Dem., 12399; Andrew Stewart, Rep., 11669. Foster's majority, 730.

XXII. City of Pittsburg and County of Alleghany, (part.) James S. Negley, Rep., 11230; James H. Hopkins, Dem., 8018; William Frew, 1372. Negley's majority, 1840.

XXIII. Counties of Alleghany, [part,] Armstrong, and Butler. Ebenezer McJunkin, Rep., 12591. William Sirwell, Dem., 8891. McJunkin's majority, 3700.

XXIV. Counties of Beaver, Green, Lawrence, and Washington. William McClelland, Dem., 12264; Joseph B. Donley, Rep., 11505. McClelland's majority, 759.

* Including 3175 for Sprangler, Temperance.

PENNSYLVANIA—*Continued.*

PENNSYLVANIA—*Continued.*

Present State Government.

Governor, John W. Geary; Secretary of the Commonwealth, Francis Jordan; Attorney-General, F. Carroll Brewster; Surveyor-General, Robert B. Beath; State Treasurer, R. W. Mackey; Superintendent of Common Schools, J. P. Wickersham. All Republicans.

State Legislature.

	Senate.	*House.*	*Joint Ballot.*
Republicans	17	61	78
Democrats	16	38	54
Independent		1	1
Republican majority	1	22	23

Past Vote of the State.

	Dem.	*Free Soil.*	*Whig.*	*Maj.*
1852. President	198568	8524	179122	10870 D
	Dem.	*Rep.*	*Amer.*	
1856. President	230772	147963	82202	607 D
1857. Governor	188887	146136	28132	14619 D
	Dem.	*Opposition.*		
1858. Sup. Court	171130	198117	....	26987 O
1859. Audit.-Gen'l.	163970	182282	....	18312 O
	Doug. & Fusion.	*Lincoln.*	*Bell.*	
1860. President	195636	268030	12776	59618 R
	Dem.	*Rep.*	*Temp.*	
1862. Audit.-Gen'l.	219140	215616	....	3524 D
1863. Governor	254171	269496	....	15325 D
1864. President	263967	269679	....	5712 R
1865. Audit.-Gen'l.	215740	238300	....	22660 R
1866. Governor	290096	307274	....	17178 R
1867. Sup. Court	267746	266824	....	922 D
1868. Audit.-Gen'l.	324739	331416	....	9677 R
1868. President	313382	342280	....	28898 R
1869. Governor	285956	290552	....	4596 R
1871. Audit.-Gen'l.	269509	283999	3175	11315 R

VOTE OF PHILADELPHIA.

WARDS.	Auditor-General, 1871.		Mayor, 1871.		Governor, 1869.	
	Mc-Candless, *Dem.*	Stanton, *Rep.*	Biddle *Dem.*	Stokley, *Rep.*	Packer, *Dem.*	Geary, *Rep.*
I	1859	2846	1867	2842	1541	2276
II	3024	2467	3065	2438	2863	2328
III	2180	1370	2188	1330	1802	961
IV	3028	1074	2941	1080	2352	935
V	1869	1366	1901	1333	1881	885
VI	1206	822	1194	831	1267	803
VII	1738	3064	1854	2957	1657	2144
VIII	1340	1777	1477	1648	1379	1367
IX	1201	1466	1284	1467	1322	1495
X	1246	2493	1307	2386	1357	2547
XI	1465	899	1459	905	1546	847
XII	1312	1314	1335	1282	1389	1199
XIII	1244	1872	1315	1809	1476	1878
XIV	1559	2252	1630	2166	1555	2181
XV	2996	4200	2993	4090	2507	3717
XVI	1295	1554	1293	1549	1593	1596
XVII	1999	1331	1997	1334	1659	1038
XVIII	1871	2962	1888	2924	1713	2849

PENNSYLVANIA—*Continued.*

WARDS.	Auditor-General, 1871.		Mayor, 1871.		Governor, 1869.	
	Mc-Candless, *Dem.*	Stanton, *Rep.*	Biddle *Dem.*	Stokley, *Rep.*	Packer, *Dem.*	Geary, *Rep.*
XIX	2900	4305	2910	4278	2386	3045
XX	2370	3487	2420	3477	3646	4495
XXI	894	1654	918	1625	914	1321
XXII	1443	2624	1585	2220	1093	2006
XXIII	1906	2379	1480	2313	1497	2039
XXIV	1752	1534	1930	2355	1758	1818
XXV	1752	1534	1758	1519	1481	1093
XXVI	2384	3875	2438	3867	1653	2713
XXVII	920	1419	960	1374	812	1010
XXVIII	902	1166	917	1158	703	881
XXIX	1203	1903	1242	1862	....	....
Total	50511	62005	51549	60629	46802	51202
Majority	....	11494	....	9080	....	4400
Whole vote	112516		112178		98004	

City Councils.

	Select Branch.	*Common Branch.*
Republicans	21	52
Democrats	8	18
Republican majority	13.	34

VOTE OF PITTSBURG.

WARDS.	Mayor, December, 1871.		Auditor-Gen., October, 1871.		Mayor, 1868.	
	Blackmore, *Dem.*	Morgan, *Rep.*	Mc-Candless, *Dem.*	Stanton, *Rep.*	Blackmore, *Dem.*	Brush, *Rep.*
I	335	233	238	261	324	442
II	293	206	150	291	254	485
III	214	132	167	147	263	282
IV	225	325	136	308	255	454
V	603	67	445	117	750	171
VI	397	354	255	285	385	557
VII	367	163	176	308	284	480
VIII	319	389	174	407	242	342
IX	334	196	248	208	302	345
X	208	118	257	114	280	222
XI	306	277	181	361	223	373
XII	466	342	366	393	424	608
XIII	196	168	122	209	118	254
XIV	262	360	169	350	254	356
XV	234	199	233	164	293	259
XVI	237	211	225	161	177	167
XVII	376	285	278	344	302	427
XVIII	78	79	43	49	43	75
XIX	146	199	65	234	136	235
XX	221	167	69	215	91	256
XXI	148	203	92	222	95	195
XXII	19	78	15	112	34	135
XXIII	149	113	82	127	103	105
Total	6184	4888	4185	5787	5728	7275
Majority	1296	....	....	1602	....	1547
Whole vote	11072		9972		13003	

PENNSYLVANIA BY TOWNS AND ELECTION DISTRICTS.

Vote for Auditor-General, 1871.

	Dem. McCandless.	*Rep.* Stanton.
ADAMS COUNTY.		
Berlin	159	32
Berwick Borough	38	37
" Township	61	13
Butler	107	150
Cumberland	149	151
Conewago	108	77
Franklin	236	144
Freedom	35	55
Gettysburg	225	350
Germany	115	31
Huntingdon	150	142
Hamiltonban	128	159
Hunterstown	179	138
Heidlersburg	98	77
Hampton	154	62
Highland	40	42
Liberty	78	67
Latimore	64	134
Littlestown	85	78
Menallen	105	201
Mount Joy	116	84
Mount Pleasant	274	62
Oxford	158	101
Union	156	48
York Sp'gs Bor'gh	17	56
	3035	2491

PENNSYLVANIA BY TOWNS AND ELECTION DISTRICTS—*Continued.*

	Dem. McCandless.	Rep. Stanton.
ALLEGHANY COUNTY.		
Alleghany—		
Ward 1	126	379
" 2	197	980
" 3	144	338
" 3	334	334
" 4	210	339
" 4	168	107
" 5	157	318
" 6	198	315
" 7	328	70
" 8	117	93
" 9	103	58
Allentown	30	38
Braddocks	64	66
Bellevue	2	46
Birmingham, 1	153	159
" 2	232	165
Baldwin, 1	56	48
" 2	29	98
Chartiers	78	121
Crescent	20	10
Elizabeth Bor'gh	60	113
" T'nship, 1	40	44
" " 2	20	59
" " 3	7	38
" " 4	19	97
E. Birm'gham, 1	316	187
" " 2	156	142
Etna	46	180
East-Deer	34	97
Franklin	59	45
Fawn	15	70
Findley	118	92
Forward	72	85
Hampton	53	62
Harrison	77	105
Indiana, 1	47	72
" 2	33	84
Jefferson	94	90
Kilbuck	69	68
Leet	6	50
Lincoln	30	77
Lower St. Clair	111	64
Monongahela	63	41
Mt. Washington	103	110
McKeesport	126	173
Millvale	23	92
Mifflin	212	150
Moore	85	84
McClure	37	74
Marshall	46	32
McCandless	70	48
North-Fayette	60	102
Neville	7	30
North-Versailles	83	88
North-End	29	37
Ormsby	64	157
Ohio	32	45
Pittsburg	4185	5787
Penn	35	125
Plum	64	90
Patton	70	122
Pine	51	60
Robinson, 1	20	64
" 2	39	60
Ross, 1	30	32
" 2	65	34
Reserve	58	23
Richland	39	61
Sewickley B'r'gh	41	113
Sharpsburg	118	106
South-Pittsburg	134	195
St. Clair	134	46
Shaler, 1	9	82
" 2	33	44
S'th-Versailles, 1	23	24
" " 2	43	49
Snowden	50	119
South-Fayette	23	101
Sewickley T'ns'p	13	23
Scott, 1	23	75
Scott, 2	42	47
Stowe	46	42
Tarentum	20	76
Temperanceville	95	101
Union Borough	41	66
" Township	29	134
Upper St. Clair	40	74
Verona	16	33
West-Pittsburg	95	54
West-Elizabeth	23	50
Wilkins	79	289
West-Deer	31	104
Total	11137	14896
ARMSTRONG COUNTY.		
Alleghany T'nsh'p	247	156
Apollo Borough	62	92
Aladdin "	8	9
Bunnell	136	32
Brady's Bend	169	222
Cowanshannock	156	208
East-Franklin	115	124
Freeport	106	141
Hovey	89	155
Kittanning	168	57
Kittanning Boro	162	261
Kiskimmetas	192	110
Leechburg	26	43
Lawrenceburg	77	89
Madison	58	172
Mahoning	56	146
Manor	62	106
Manorville	20	24
North-Buffalo	61	103
Perry	49	61
Pine	102	150
Plum Creek and Elderton Boro.	195	180
Queenstown Boro.	22	14
Redbank	93	119
Sugar Creek	50	82
South-Buffalo	119	120
" Bend	142	44
Valley	116	134
Washington	52	93
Wayne	137	163
West-Franklin and Wort'gton Boro.	97	105
	3144	3515
BEAVER.		
Big Beaver	64	89
Beaver Borough	68	140
Borough	31	38
Bridgwater	104	105
Brighton	73	73
Baden	24	36
Beaver Falls	144	287
Chippewa	41	67
Darlington	100	133
Economy	99	59
Fallston	47	50
Franklin	57	48
Freedom	48	77
Green	72	157
Georgetown	16	34
Hanover, Frankfort district	51	92
Hanover, McGuire's district	78	69
Hopewell	54	75
Independence	80	51
Industry	88	56
Marion	44	14
Moon	64	70
New-Brighton, N. Ward	72	115
" " M. "	62	95
" " S. "	27	86
New - Sewickley, Feazell's Distr't.	157	92
New - Sewickley, Freedom Dis	30	9
North-Sewickley	118	62
New-Galliilee	15	21
Ohio	113	159
Patterson	2	10
Phillipsburg	46	20
Pulaski	71	49
Raccoon	69	115
Rochester	46	30
Rochester Bor'gh	151	195
South-Beaver	54	106
St. Clair	43	7
	2523	2991
BEDFORD COUNTY.		
Bedford Borough	155	129
" Township	269	224
Blood Run	35	98
Broadtop T'nship	79	156
Coaldale	4	29
Colerain	147	92
Cumberl'd Valley	164	72
Harrison	97	89
Hopewell	54	128
Juniata	188	96
Liberty	87	57
Londonderry	114	71
Monroe	144	197
Napier	197	134
Pleasantville	14	17
Providence, East	47	196
" West	62	146
Saxton Borough	30	30
Schellsburg	45	36
Snake Springs	65	58
St. Clairsville	8	11
St. Clair T'nship	195	188
Southampton	204	55
Union Township	144	164
Woodberry B'r'gh	28	41
" Middle	120	151
" South	136	154
	2832	2819
BERKS COUNTY.		
Reading—		
Ward 1	167	223
" 2	402	337
" 3	313	308
" 4	173	248
" 5	227	276
" 6	241	176
" 7	288	284
" 8	321	231
" 9	447	243
Albany	188	37
Alsace	157	57
Amity	133	116
Bern	224	63
Bern, Upper	227	77
Bernville	58	38
Bethel	283	63
Boyertown	96	44
Brecknock	101	19
Caernarvon	80	79
Centre	221	54
Colebrookdale	143	58
Cumru	216	172
District	91	17
Douglas	141	43
Earl	150	30
Exeter	269	85
Greenwich	254	19
Hamburg	226	117
Heidelburg	130	24
" North	163	19
" Lower	352	93
Hereford	173	56
Jefferson	179	37
Kutztown	131	46
Long Swamp	235	168
Maiden Creek	165	81
Marlon	188	62
Maxatawny	251	81
Muhlenburg	165	54
Oley	237	98
Ontelaunee	104	76
Penn	228	36
Perry	222	30
Pike	161	11
Richmond	290	48
Robeson	201	173
Rockland	193	29
Ruscombmanor	154	34
Spring	253	86
Tulpehocken	290	51
" Upper	173	36
Union	183	196
Washington	204	71
Windsor	157	4
Womelsdorf	114	92
	11137	5306
BLAIR COUNTY.		
Altoona—		
Ward 1	149	185
" 2	179	137
" 3	179	130
" 4	157	99
" 5	82	130
" 6	94	83
Alleghany	92	101
Antis	119	194
Blair	79	69
Bennington	63	34
Catharine	82	55
Frankstown	79	200
Freedom	102	103
Greenfield	110	133
Gaysport	111	61
Hollidaysburg—		
Ward 1	67	56
" 2	84	71
" 3	60	60
" 4	83	70
Huston	124	128
Juniata	62	49
Logan	106	225
Martinsburg and N'th-Woodberry	195	133
Snyder	58	119
Tyrone	49	143
" Borough	115	213
Taylor	92	172
Woodberry	62	195
	2833	3382
BRADFORD COUNTY.		
Armenia	15	49
Alba Borough	34	9
Athens Township	177	125
" Borough	64	106
Asylum	106	93
Albany	46	150
Barclay	68	46
Burlington	44	115
" Boro	16	26
" West	56	112
Canton Township	90	206
" Borough	34	167
Columbia	85	146
Franklin	70	93
Granville	44	219
Herrick	38	139
Le Roy	31	188
Litchfield	81	101

PENNSYLVANIA BY TOWNS AND ELECTION DISTRICTS—*Continued.*

	Dem. McCandless.	*Rep.* Stanton.
BRADFORD COUNTY.		
Le Raysville Boro	14	59
Monroe Township	62	135
" Borough.	10	47
Orwell	37	202
Overton	50	29
Pike	55	230
Ridgbury	78	137
Rome Township	39	122
" Borough	11	44
Smithfield	95	243
Springfield	99	200
South-Creek	65	111
Sylvania	19	41
Sheshequin	81	154
Standing Stone	116	39
Terry	61	43
Towanda T'wnship	33	70
" Borough	143	336
" North	33	52
Troy	91	201
" Borough	71	137
Tuscarora	32	135
Ulster	110	119
Warren	54	166
Windham	99	119
Wyalusing	89	185
Wysox	116	120
Wells	126	68
Wilmot	79	100
	3067	5737
BUCKS COUNTY.		
Bristol Borough	228	344
" Township	133	234
Bensalem	228	230
Bedminster	280	255
Buckingham	213	477
Bridgeton	80	93
Doylestown Boro	245	195
" T'ship	205	202
Durham	151	87
Falls	125	285
Hilltown	267	336
Haycock	248	49
Makefield Lower	130	331
" Upper	97	274
Middletown	134	329
Milford	460	183
Morrisville Boro	83	89
Northampton	212	243
Newtown Borough	62	131
" T'wnship	94	134
New-Hope Boro	133	146
New-Britain	157	209
Nockamixon	269	48
Plumstead	207	373
Quakertown Boro	83	112
Rockhill	385	143
" East	144	14
Richland	354	157
Southampton	226	117
Solebury	220	425
Springfield	337	152
Tinicum	387	98
Warrington	130	73
Warminster	94	88
Warwick	86	97
Wrightstown	151	50
	6943	6902
BUTLER COUNTY.		
Alleghany	36	66
Adams	61	81
Brady	56	56
Buffalo	53	116
Butler	97	73
Cherry	46	91
Clay	45	95

	Dem. McCandless.	*Rep.* Stanton.
BUTLER COUNTY		
Concord	33	114
Centre	47	83
Centreville Boro	37	40
Connoquenessing	67	97
Clearfield	139	11
Cranberry	86	80
Clinton	25	144
Donegal	159	35
Fairview	30	138
Franklin	69	92
Forward	98	68
Jefferson	121	68
Jackson	173	101
Lancaster	118	71
Mercer	82	83
Marion	84	47
Muddy Creek	47	105
Middlesex	60	114
Oakland	85	63
Penn	62	91
Parker	32	128
Summit	126	35
Slippery Rock	65	94
Washington	24	120
Worth	73	94
Winfield	81	60
Venango	96	37
Butler Borough	262	171
Prospect "	24	36
Sunbury "	3	40
Saxonburg "	39	16
Zellenople "	44	29
	2885	3092
CAMBRIA COUNTY.		
Adams	62	55
Alleghany	162	21
Black Lick	49	71
Cambria	56	155
" Borough	189	11
Carroll	280	51
Carrolltown	70	4
Chess	137	22
" Springs	40	17
Clearfield	171	18
Coopersdale	6	6
Conemaugh	34	65
Conemaugh Boro—		
Ward 1	122	32
" 2	88	34
East-Conemaugh	41	18
Croyle	83	70
Ebensburg—		
East Ward	30	82
West "	77	63
Franklin	29	46
Gallitzin	103	55
Jackson	43	85
Johnstown—		
Ward 1	61	171
" 2	35	119
" 3	74	55
" 4	38	80
" 5	58	92
" 6	35	70
Loretto	49	8
Munster	92	14
Millville	88	103
Prospect	50	11
Richland	27	75
Summerhill	74	52
Summitville	30	6
Susquehanna	88	103
Taylor	34	78
Washington	195	43
White	44	83
Wilmore	34	34
Woodvale	24	31
Yoder	27	75
	3029	2244

	Dem. McCandless.	*Rep.* Stanton.
CAMERON COUNTY.		
Emporium	94	88
Gibson	58	69
Grove	55	47
Lumber	63	51
Portage	4	9
Shippen	65	125
	339	389
CARBON COUNTY.		
Banks	186	152
East-Penn	94	49
East Mauch Chunk	107	140
Franklin	130	147
Kidder	98	104
Lausanne	116	58
Lehighton	172	125
Lr. Towamensing	209	49
Mahoning	120	126
Mauch Chunk	260	395
Nesquehoning	35	146
Packer	58	11
Penn Forest	53	16
Towamensing	110	25
Weatherly	124	86
Weissport	45	25
Summit Hill	217	313
	2166	1935
CENTRE COUNTY.		
Bellefonte	222	324
Milesburg	37	71
Unionville	38	49
Howard Borough	30	39
Philipsburg	112	136
Boggs	131	257
Benner	165	85
Burnside	27	41
Curtin	48	28
Ferguson	212	164
Gregg	261	76
Hulnes	164	86
Halfmoon	44	89
Harris	176	226
Howard	64	78
Huston	50	113
Liberty	60	120
Marion	82	44
Miles	228	53
Patton	64	90
Penn	231	34
Potter	354	133
Rush	92	56
Snow Shoe	121	84
Spring	138	180
Taylor	48	53
Union	69	96
Walker	176	93
Worth	46	80
	3470	2978
CHESTER COUNTY.		
Birmingham	13	30
Bradford, East	10	110
" West	40	147
Brandywine, East	68	78
" West	53	97
Coventry, South	53	51
" North	82	132
" East	52	130
Caln	60	94
" East	6	30
" West	66	133
Coatesville	58	241
Charlestown	61	81
Downingtown	84	89
Elk	94	29
Easttown	19	98

	Dem. McCandless.	*Rep.* Stanton.
CHESTER COUNTY.		
Fallowfield, East	30	141
" West	60	83
Franklin	77	52
Honeybrook	155	161
Hopewell Borough	19	15
Highland	33	111
Kennett Square	28	81
"	41	144
Londonderry	47	73
London Britain	51	26
" Grove	38	223
Marlborough, East	6	179
" West	32	122
Newlin	11	68
New-London	8	87
New-Garden	30	145
Nottingham, West	61	53
" East	106	105
Nantmeal, East	86	96
" West	87	101
Oxford, Lower	84	162
" Upper	54	96
" Borough	60	123
Pennsbury	16	94
Penn	25	72
Pocopson	13	84
Pikeland	89	36
"	108	54
Phœnixville N.W.	199	69
" S.W.	195	320
Springville Boro'	79	61
Schuylkill	54	126
Sadsbury W. P.	83	122
" E. P.	114	98
Thornbury	9	19
Tredyffrin	120	200
Uwchlau, Upper	69	65
"	57	83
Vincent, East	113	64
" West	194	50
Valley	31	88
Whiteclau, West	49	132
" East	46	81
Warwick	59	91
Westtown	15	52
Wallace	57	97
Westchester n. p.	85	350
" s. p.	39	401
East Goshen	18	96
West "	27	103
Willistown	58	196
	4053	7308
CLARION COUNTY.		
Ashland	63	63
Beaver	178	18
Brady	8	22
Clarion	90	68
" Borough	72	53
Callensburg	22	22
Curllsville	11	31
Elk	72	66
East-Brady Boro	67	36
Farmington	154	68
Highland	41	51
Knox	80	14
Licking	90	35
Limestone	129	79
Madison	151	94
Monroe	115	68
Millcreek	48	47
New-Bethlehem	41	32
Paint	37	14
Perry	145	69
Piney	104	85
Porter	153	98
Redbank	177	40
Richland	121	22
Rimersburg	30	38
Strattanville	31	28
Salem	93	35

PENNSYLVANIA BY TOWNS AND ELECTION DISTRICTS—*Continued.*

	Dem. McCandless.	Rep. Stanton.
CLARION COUNTY.		
Toby	120	59
Washington	118	58
	2511	1443
CLEARFIELD COUNTY.		
Beccarla	85	80
Bell	116	62
Bloom	29	19
Boggs	104	16
Bradford	118	42
Brady	272	58
Burnside	89	142
Chest	93	70
Covington	93	20
Clearfield Borough	179	109
Curwensville	53	80
Decatur	92	37
Ferguson	55	35
Girard	49	28
Goshen	43	16
Graham	86	12
Gulich	24	69
Huston	55	70
Jordan	65	28
Karthaus	58	26
Knox	105	23
Laurence	236	86
Lumber City	24	20
Morris	157	54
New-Washington	43	12
Osceola	126	43
Penn	76	45
Pike	83	72
Union	44	39
Woodward	92	28
	2744	1441
CLINTON COUNTY.		
Lock Haven—		
Ward 1	165	125
" 2	120	122
" 3	170	144
" 4	133	165
" 5	68	106
Bald Eagle	73	57
Beech Creek Boro.	28	51
" "	77	48
Chapman	Westport	56	31
"	N'th Point	68	17
Colebrook	21	22
Crawford	41	25
Dunstable	39	35
Gallaugher	15	3
Greene	113	43
Grugan	28	12
Keating	36	12
Lamar	127	132
Leldy	23	56
Logan	133	9
Logansville	54	29
Mill Hall	39	53
Pine Creek	96	65
Porter	102	98
Renover	166	116
Wayne	73	52
Woodward	95	48
	2139	1616
COLUMBIA COUNTY.		
Beaver	137	9
Benton	164	53
Berwick	70	124
Bloomsburg East.	188	108
" West	93	130
Briar Creek	132	37
Catawissa	128	129
Centralia	165	107
Centre	41	61
Conyngham, North	79	3
" South	56	10
Fishing Creek	221	47
Franklin	44	44
Greenwood	162	131
Hemlock	140	47
Jackson	111	10
Locust	211	92
Madison	160	38
Main	89	6
Mifflin	171	34
Montour	69	29
Mount Pleasant	76	43
Orange	111	48
Pine	69	17
Roaring Creek	46	32
Scott	120	103
Sugarloaf	129	14
	3282	1506
CRAWFORD COUNTY.		
Athens	87	104
Beaver	38	137
Bloomfield	33	120
Blooming Valley	14	33
Cambridge T'nship	70	59
" Boro.	37	45
Conneautville	65	138
Conneaut	70	218
Cochranton	51	29
Centreville	21	39
Cussewago	87	175
Evansburg	15	30
Fallowfield, East.	101	52
" West.	64	45
Fairfield	87	69
" East	85	28
Greenwood	139	112
Hartstown	23	32
Hayfield	120	201
Linesville	24	80
Mead	163	143
Meadville—		
Ward 1	70	129
" 2	120	185
" 3	128	103
" 4	89	140
Oil Creek T'nship.	100	123
" " Boro.	27	47
Pine	16	51
Randolph	78	174
Riceville	29	39
Rockdale	122	131
Rome	96	112
Richmond	87	140
Shenango, North	93	93
" South	112	77
" West	29	26
Sparta	101	82
Spartansburg	30	43
Sadsbury	61	85
Saegertown	34	49
Spring Township	52	174
" Borough	26	43
Steuben	58	108
Summit	75	107
Summerhill	83	139
Troy	68	68
Townville	14	39
Titusville—		
Ward 1	77	102
" 2	99	150
" 3	121	62
" 4	69	89
Union	53	42
Venango T'nship	103	27
Vernon	126	101
Vallonia	29	7
Venango Borough	56	16
Wayne	100	75
Woodcock T'nship	156	86
" Boro	32	19
	4213	5172
CUMBERLAND COUNTY.		
Carlisle, E. Ward	352	226
" W. "	258	402
North-Middleton	131	48
South "	362	283
Lower Dickinson	101	92
" Frankford	70	26
East-Pennsboro	178	253
Hampden	124	121
Hopewell	109	83
Lower So'ampton	77	57
" W. P'nsboro	60	131
" Allen	107	131
Mechan'sb'g, SW'd	124	184
" N. "	104	110
Monroe	123	187
Middlesex	168	113
Newburg District.	156	120
New-Cumberland	19	90
Newburg	47	37
Newville Borough	116	96
Mifflin	219	53
Upper W. Pe'nsb'ro	118	123
Upper Frankford	92	46
North-Newtown	185	181
Penn	195	166
Ship'nsb'rg Bor'gh	182	254
" Township	48	43
South-Newtown	77	50
Silver Spring	304	106
Up. Southampton	128	128
Upper Dickinson	80	31
Upper Allen	100	139
	4368	3901
DAUPHIN COUNTY.		
Conewago	12	87
Derry	93	382
East-Hanover	60	157
Gratz	22	50
Halifax	175	163
Harrisburg—		
Ward 1	140	171
" 2	161	141
" 3	250	325
" 4	225	374
" 5	150	192
" 6	231	208
" 7	171	172
" 8	187	248
" 9	163	176
Jackson	107	84
Jefferson	119	24
Lower Swatara	88	150
Londonderry	34	111
Lower Paxton	100	156
Lykens	60	138
Middle't'n, N. Ward	74	166
" S. "	122	80
" Middle "	61	73
Middle Paxton	187	129
Millersburg	105	149
Mifflin	42	68
Rush	8	4
Reed	46	34
South-Hanover	48	103
Susquehanna	71	151
Swatara	93	178
Uniontown	31	31
Upper Paxton	113	109
West-Londonderry	40	78
" Hanover	41	81
Washington	141	82
Wiconisco	123	92
Williams	85	116
	4135	5283
DELAWARE COUNTY.		
Aston	106	159
Bethel	12	88
Birmingham	31	72
Chester Township	74	114
" N. Ward	232	270
" Middle "	143	281
" South "	152	290
Chichester, Upper	33	63
" Lower	70	80
Concord	54	161
Darby Borough	61	110
" Township	44	74
Upper Darby	146	132
Edgmont	48	85
Haverford	92	118
Marple	18	158
Media	75	171
Middletown	113	241
Newtown	24	94
Providence, Upper	49	103
" North	71	101
Radnor	155	131
Ridley	141	97
Springfield	34	162
S. Chester Boro'h.	42	99
Tinicum	4	31
Thornbury	54	106
Upland	52	146
	2130	3737
ELK COUNTY.		
Benezette	80	45
Benzinger	190	24
Fox	139	67
Highland	4	8
Horton	83	50
Jay	43	59
Jones	46	88
Millstone	22	19
Ridgway	160	118
Spring Creek	16	16
St. Mary's	184	29
	967	568
ERIE COUNTY.		
Amity	75	37
Albion	32	24
Concord	74	102
Corry, First Dist.	59	157
" Second "	100	142
Conneaut	44	109
Erie—		
Dist. 1	164	182
" 2	202	139
" 3	112	197
" 4	156	204
" 5	55	37
" 6	52	45
East-Millcreek	48	63
Edinboro	39	62
Elk Creek	121	83
Franklin	39	101
Fairview T'wnship	68	105
" Borough	31	57
Greenfield	29	77
Greene	120	80
Girard Township	82	165
" Borough	52	53
Harbor Creek	74	130
Le Bœuf	81	104
Lockport	48	38
Mile Village	20	33
McKean	17	115

PENNSYLVANIA BY TOWNS AND ELECTION DISTRICTS—*Continued.*

	Dem. McCandless.	*Rep.* Stanton.
ERIE COUNTY.		
Middleboro	4	18
N. E. Township	161	144
N. E. Borough	43	146
Summit	75	62
Springfield	36	135
Union Township	63	84
" Borough	149	106
Venango	80	119
West-Millcreek	74	136
Wayne	54	98
Waterford T'nship	81	205
" Boro'gh	37	125
Washington	100	216
Wattsbury	18	43
	2960	4284
FAYETTE COUNTY.		
Bellevernon Boro.	40	100
Bullskin T'nship	171	75
Brownsville Boro.	133	151
Bridgeport "	56	127
Brownsville T'ownship	20	13
Cookstown Boro'h	90	37
Connellsville "	151	95
" Township	83	42
Dunbar	260	117
Franklin	140	135
Georges	239	121
German	181	189
Henry Clay	107	18
Jefferson	71	111
Luzerne	161	168
Menallen	130	122
Nicholson	143	74
New-Haven Boro.	28	37
Perry Township	124	115
Redstone	109	168
Saltlick	150	32
Stewart	73	102
Springfield	119	91
Springhill	165	76
Tyrone	199	115
Union	532	391
Washingt'n Township	68	33
Wharton	121	135
	3864	2921
FOREST COUNTY.		
Barnett	22	31
Greene	30	13
Harmony	39	39
Hickory	25	44
Howe	..	5
Jenks	19	15
Kingsley	36	34
Tionesta Borough	29	43
" Township	18	30
	218	264
FRANKLIN COUNTY.		
Antrim	465	586
Ch'bersburg, N.W.	243	379
" S.W.	258	454
Concord	85	19
Dry Run	107	123
Fayetteville	223	268
Green Village	127	201
Guilford	226	238
Hamilton	179	141
Letterkenny	216	146
Lurgan	149	84
Loudon	125	101
Metal	119	157
Mercersburg	182	265
Orrstown	111	56
Peters	67	178
Quincy	271	230
Southampton	66	64
Sulphur Springs	48	32
St. Thomas	251	173
Washington	305	360
Warren	56	29
Welsh Run	132	122
	4011	4406
FULTON COUNTY.		
Ayr	146	107
Bethel	120	63
Belfast	134	43
Brush Creek	93	82
Dublin	89	91
Licking Creek	118	79
McConnellsburg	58	66
Taylor	84	68
Thompson	103	42
Todd	66	41
Union	36	45
Wells	70	50
	1114	776
GREENE COUNTY.		
Aleppo	85	71
Carmichaels	37	69
Centre	156	121
Cumberland	132	145
Dunkard	199	65
Franklin	212	51
Gilmore	82	46
Greene	95	31
Jackson	86	73
Jefferson	160	64
Marion	143	139
Monongahela	123	77
Morgan	145	86
Morris	161	60
Perry	122	69
Richhill	297	80
Springhill	120	42
Washington	131	10
Wayne	224	45
Whitely	144	32
	2854	1376
HUNTINGDON COUNTY.		
Barree	113	96
Brady	94	73
Birmingham	18	31
Broad Top City	23	36
Carbon	106	61
Coalmont	21	19
Cromwell	111	145
Clay	54	86
Cass	48	111
Dublin	64	75
Franklin	69	129
Henderson	84	49
Hopewell	45	26
Huntingdon, E.W.	153	182
" W.W.	156	199
Jackson	135	149
Juniata	25	65
Lincoln	18	83
Mapleton	33	48
Morris	60	82
Mount Union	57	63
" " Dist.	26	51
Oneida	23	60
Petersburg	80	87
Penn	103	113
Porter	95	243
Shirley	111	130
Springfield	23	95
Shade Gap	12	10
Tod	27	95
Tell	126	47
Three Springs	10	25
Union	41	116
Walker	68	69
West	81	86
Warriorsmark	60	111
	2389	3140
INDIANA COUNTY.		
Armstrong	68	170
Armagh	12	25
Buffington	36	115
Banks	51	83
Blairsville	57	127
Blacklick	59	105
Burrell	75	129
Brushvalley	27	137
Centre	109	166
Conemaugh	122	132
Canoe	99	80
Cherryhill	77	257
Cherrytree	40	27
Green	166	292
Grant	71	137
Indiana	105	248
" West	55	74
Jacksonville	5	27
Marion	18	68
Montgomery	47	123
Mahoning, North	72	152
" South	26	202
" East	43	181
" West	31	129
Mechanicsburg	9	30
Pine	93	90
Rayne	98	264
Saltsburg	65	55
Shelocta	9	19
Smicksburg	9	12
Taylorsville	6	16
Washington	99	167
White	107	201
Wheatfield, East	56	89
" West	85	125
Young	75	154
	2164	4348
JEFFERSON COUNTY.		
Brookville	191	241
Barnett	9	16
Beaver	83	46
Bell	112	19
Big Run	10	32
Clover	74	75
Corsica	27	32
Clayville	11	18
Eldred	86	50
Gaskill	53	17
Henderson	73	16
Heath	29	10
Knox	45	97
McCalmont	45	35
Oliver	74	73
Punxsutawney	49	54
Perry	76	125
Porter	48	23
Pine Creek	92	64
Polk	4	38
Rose	99	91
Ringgold	92	59
Snyder	40	124
Union	48	47
Warsaw	72	146
Washington	66	126
Winslow	106	141
Young	71	46
	1785	1866
JUNIATA COUNTY.		
Blacklog	27	3
Beale	99	91
Delaware	62	107
Fermaugh	91	88
Fayette	108	227
Greenwood	83	12
Lack	125	57
Mifflintown	85	80
Monroe	115	57
Milford	127	80
Perrysville	60	53
Patterson	88	34
Spruce Hill	75	100
Susquehanna	75	42
Thompsontown	25	19
Turbett	88	45
Tuscarora	168	53
Walker	146	146
	1647	1294
LANCASTER COUNTY.		
Adamstown	36	64
Bart	91	94
Brecknock	77	58
Caernarvon	114	182
Clay	23	30
Cocalico, East	76	137
" West	78	168
Coleralne	164	100
Columbia—		
Ward 1	115	126
" 2	137	199
" 3	151	97
Conestoga	38	234
Conoy	107	201
Drumore	227	240
Donegal, West	86	58
" East, (Maytown)	108	120
Donegal, (Springville)	23	42
Earl	102	268
" East	96	166
" West	17	202
Eden	115	83
Elizabeth	20	90
Elizabethtown	70	84
Ephrata	137	260
Fulton	108	176
Hempfield, West—		
Silver Springs	74	86
Western	19	76
North-Western	28	46
Mountville	60	114
Indiantown	36	158
Lampeter, West	16	219
" East	39	277
Lancaster City—		
Ward 1	215	245
" 2	157	257
" 3	212	237
" 4	178	237
" 5	128	156
" 6	201	227
" 7	251	142
" 8	331	105
" 9	237	190
Lancaster T'nship	18	113
Leacock	77	218
" Upper	92	220
Little Britain	119	148
Manheim	105	250
" Borough (Rapho)	142	239
Manor (new)	47	82
Martic	103	176
Marietta	187	238
Millerstown	81	183
Mount Joy (Boro)	49	188

PENNSYLVANIA BY TOWNS AND ELECTION DISTRICTS—*Continued.*

	Dem. McCandless.	Rep. Stanton.
LANCASTER COUNTY.		
Mount Joy Township, Upper	19	59
Mount Joy Township, Lower	21	46
Paradise	150	179
Penn	93	134
Pequa	18	127
Petersburg	40	159
Providence	93	172
Rapho (Newtown)	3	56
" (S.S.H.)	15	43
Rohrerstown	72	122
Sadsbury	80	139
Salisbury	129	487
Strasburg Boro.	79	109
" T'nship	40	172
Warwick	165	287
Washington	78	38
	6645	10740
LAWRENCE COUNTY.		
Big Beaver	46	84
Hickory	46	80
Little Beaver	48	114
Mahoning	91	130
Neshannock	34	94
North-Beaver	120	195
Newcastle—		
Ward 1	128	244
" 2	106	245
Pulaski	35	205
Perry	36	74
Plain Grove	24	98
Scott	74	91
Shenango	88	136
Slippery Rock	62	208
Taylor	39	53
Union	70	100
Wilmington	62	177
Wayne	89	79
Washington	84	25
	1288	2432
LEBANON COUNTY.		
Bethel	238	153
Cornwall, North	74	60
" South	103	133
Cold Spring	3	6
East-Hanover	69	248
Heidelburg	159	218
Jackson	305	321
Jonestown Boro	21	147
Lebanon Boro—		
Ward 1	104	180
" 2	151	108
" 3	85	93
" 4	92	151
" 5	103	135
" 6	88	124
Londonderry	53	229
Millcreek	103	205
North-Lebanon Township	196	213
North-Annville	74	279
South-Lebanon	179	140
South-Annville	61	227
Swatara	48	159
Union	77	137
	2386	3666
LEHIGH COUNTY.		
Allentown—		
Ward 1	82	186
" 2	202	217
" 3	138	211
" 4	351	375
" 5	372	266
" 6	156	96
Catasauqua	143	288
Coplay	51	79
Emaus	66	53
Hanover	412	90
Heidelberg	61	209
Lowhill	97	81
Lower Macungie	367	219
Lower Milford	198	87
Lynn	248	177
Millerstown	74	36
North-Whitehall	406	203
Salisbury	245	159
Slatington	75	146
South-Whitehall	310	215
Upper Saucon	311	244
Upper Macungie	423	175
Upper Milford	298	87
Washington	88	211
Weisenberg	220	115
Whitehall	242	222
	5635	4420
LUZERNE COUNTY.		
Abington, N. D.	64	125
" S. D.	28	126
Ashley	126	159
Butler	116	76
Buck	32	13
Benton	117	100
Blakeley, N. D.	157	27
" S. D.	313	101
Blakeley Borough	17	80
Black Creek	61	18
Bear Creek	5	4
Carbondale	41	9
Carbondale City—		
Ward 1	104	136
" 2	80	62
" 3	145	42
" 4	151	2
Covington, N. D.	44	70
" S. D.	50	21
Denison	57	54
Durance	48	27
Dallas	106	90
Dunmore Boro—		
Ward 1	40	27
" 2	114	23
" 3	136	80
" 4	55	6
Exeter	24	53
Fairmount	86	106
Franklin	72	56
Fell	36	19
Foster, N. D.	61	83
" S. D.	97	105
Greenfield	42	73
Gibsonburg	48	36
Gouldsborough	37	11
Huntington	99	132
Hanover, N. D.	52	13
" S. D.	65	79
Hazleton B., E. W.	117	191
" " W. W.	109	140
Hazle, N. D.	154	148
" S. D.	132	147
" W. D.	80	34
Hollenback, N. D.	30	15
" S. D.	60	77
Jackson	44	46
Jefferson	59	27
Jenkins, N. D.	75	40
" S. D.	59	18
Kingston, N. E. D.	116	78
" E. D	63	127
Kingston Borough	56	116
Lake	62	46
Lehman	39	92
Lackawanna	99	69
Madison	53	109
Newton	99	51
Nescopeck	85	44
New-Columbus	32	18
Newport	91	60
Old Forge	43	51
Plains	216	175
Pleasant Valley	102	23
Pittston, N. D.	69	85
" S. D.	146	5
Pittston Borough—		
Ward 1	66	31
" 2	23	35
" 3	38	32
" 4	84	83
" 5	133	41
" 6	111	104
Plymouth B., E. W	70	275
" " W. W.	55	71
Plymouth, E. D.	128	122
" W. D.	112	66
Roaring Brook	86	39
Ross	73	92
Ransom	56	15
Salem	137	71
Sugarloaf	163	40
Scott	66	158
Shickshinny	83	95
Slocum	22	20
Spring Brook	26	47
Sugar Notch	61	81
Scranton City—		
Ward 1	40	127
" 2	105	156
" 3	128	29
" 4	231	200
" 5	172	232
" 6	184	11
" 7	167	23
" 8, Dist. 1	162	216
" " " 2	95	143
" 9	107	193
" 10	47	32
" 11	164	31
" 12, Dist. 1	326	11
" " " 2	422	5
Union	97	112
Waverley	38	26
West-Pittston	34	127
White Haven, N W	62	76
" " S. W.	57	61
Wright	48	34
Wilkesbarre, N. D.	58	82
" S. D.	32	2
Wilkesbarre City—		
Ward 1	47	45
" 2	89	30
" 3	126	153
" 4	53	139
" 5	86	94
" 6	38	102
" 7	86	107
" 8	108	120
" 9	21	22
" 10	27	112
" 11	59	164
" 12	55	129
" 13	59	67
" 14	65	70
" 15	51	18
	10551	9106
LYCOMING COUNTY.		
Williamsport—		
Ward 1	152	196
" 2	113	87
" 3	232	313
" 4	144	231
" 5	198	238
" 6	33	84
" 7	74	169
" 8	160	95
Anthony	76	32
Armstrong	110	114
Bastress	38	2
Brady	44	26
Brown	48	19
Cascade	80	36
Clinton	141	85
Cogan House	79	28
Cummings	35	3
Eldred	86	56
Fairfield	45	44
Franklin	94	43
Hepburn	108	73
Hughesville	66	45
Jackson	54	34
Jersey Shore	117	143
Jordan	86	16
Lewis	110	86
Limestone	130	88
Loyalsock	112	131
Lycoming	81	29
McHenry	30	17
McIntyre	35	94
Mifflin	81	95
Moreland	113	44
Montoursville	60	134
Muncy Borough	81	171
Muncy Creek	203	135
Muncy Township	122	89
Nippenose	50	43
Old Lycoming	37	42
Penn	91	41
Platt	40	50
Pine	67	34
Pinkett's Creek	42	61
Porter	35	70
Shrewsbury	53	35
Susquehanna	30	40
Upper Fairfield	104	38
Washington	122	81
Watson	28	15
Wolf	112	78
Woodward	50	103
	4441	4056
MCKEAN COUNTY.		
Annin	57	69
Borough	27	27
Bradford	110	196
Ceres	61	81
Corydon	21	19
Eldred	58	102
Hamilton	17	12
Hamilton	4	10
Keating	127	118
La Fayette	13	44
Liberty	180	65
Norwich	26	30
Otto	12	60
Sergeannt	4	21
Wetmore	34	49
	751	903
MERCER COUNTY.		
Clarkesville	45	35
Cool Spring	79	88
Deer Creek	52	49
Delaware	154	131
East-Lackawan'k	59	59
Fairview	38	119
Findley	113	140
French Creek	95	95
Greene	85	73
Greenville	134	195
Hempfield	103	65
Hickory	149	167
" North	96	133
Jackson	90	70
Jamestown	47	78

PENNSYLVANIA BY TOWNS AND ELECTION DISTRICTS—*Continued.*

	Dem. McCandless.	*Rep.* Stanton.
MERCER COUNTY.		
Jefferson	80	118
Lackawannock	93	100
Lake	30	64
Liberty	52	72
Mercer	110	166
Mill Creek	68	93
New-Vernon	41	73
" Lebanon	3	51
Otter Creek	47	38
Perry	82	94
Pine	94	140
Pymatuning	168	170
Salem	42	65
Sandy Creek	39	76
" Lake	67	86
" " Boro	34	52
Sharon	193	251
Sheakleyville	15	25
Shenango	81	157
Springfield	139	100
Sugar Grove	57	38
Stoneboro	25	29
West-Salem	148	138
" Middlesex	43	104
Wilmington	19	66
Wolf Creek	44	61
Worth	66	117
	3225	4041
MIFFLIN COUNTY.		
Armagh, Old	77	119
" New	75	75
Brown	135	93
Bratton	86	80
Derry	203	207
Decatur	125	121
Granville	169	128
L'wist'wn, E. Ward	167	159
" " W. "	161	152
Menno	112	109
McVeytown	91	52
North-Hamilton	24	43
Oliver	119	104
Union	113	156
Wayne	139	118
	1796	1716
MONROE COUNTY.		
Barrett	160	19
Chestnut Hill	232	35
Coolbaugh	124	33
East-Stroudsburg	57	59
Eldred	176	..
Hamilton	227	90
Jackson	127	24
Middle Smithfield	265	11
Paradise	73	28
Pocono	154	46
Polk	146	19
Price	35	14
Ross	118	14
Smithfield	225	54
Stroud	179	87
Stroudsburg	130	190
Tobyhannah	55	12
Tuckhannock	60	..
	2593	735
MONTGOMERY COUNTY.		
Abington	257	185
Norristown—		
Ward 1	137	174
" 2	197	221
" 3	188	221
" 4	142	203
" 5	190	179

	Dem. McCandless.	*Rep.* Stanton.
MONTGOMERY COUNTY.		
Pottstown, East	106	90
" West	128	62
" Middle	192	108
Bridgeport	119	127
Conshohocken	167	181
Cheltenham	144	191
Douglas	258	52
Frederick	257	82
Franconia	108	285
Gwynedd	178	213
Hatfield	85	188
Hatboro	42	44
Horsham	105	164
Limerick	308	111
Lower Salford	37	225
" Providence	153	173
" Merlon, U.D.	148	138
" " L.D.	213	149
Marlborough	227	30
Montgomery	101	81
Mooreland	167	180
Norriton	143	125
New-Hanover	326	42
North-Wales	42	66
Pottsgrove	324	131
Plymouth	152	95
Perkiomen, East	60	192
" West	44	88
Springfield	149	48
Towamencin	53	188
Upper Hanover	374	113
" Salford	251	98
" Providence	183	294
" Dublin	203	130
" Merion, U.D.	54	124
" " L.D.	89	153
Worcester	149	186
Whitpain	168	124
Whitemarsh	197	284
	7315	6551
MONTOUR COUNTY.		
Danville—		
Ward 1	148	205
" 2	94	109
" 3	211	179
" 4	117	151
Anthony	121	52
Cooper	53	21
Derry	104	17
Limestone	111	35
Liberty	169	57
Mahoning	79	58
Mayberry	30	16
Valley	60	96
West-Hemlock	43	14
Wash'tonville Boro	31	10
	1366	1026
NORTHAMPTON COUNTY.		
Allen	218	113
" East	108	72
Bath	89	91
Bethlehem—		
Ward 1	78	116
" 2	171	149
" 3	173	79
Bethlehem Township	199	65
Bethlehem, East	61	26
Bushkill	195	69
Chapman	35	..
Easton, Bushkill Ward	230	292
East'n, Lehigh W'd	191	303
" West "	521	143
Forks	123	59
Freemansburg	69	39
Glendon	83	17

	Dem. McCandless.	*Rep.* Stanton.
NORTHAMPTON COUNTY.		
Hanover	64	19
Lehigh	305	117
Lower Mt. Bethel	214	58
" Nazareth	117	56
Moore	331	102
Nazareth	102	76
Palmer	130	90
Plainfield	177	104
Saucon (Hellerstown)	388	134
Saucon (Seidersville)	104	47
South-Easton	176	232
" Bethlehem—		
Ward 1	95	27
" 2	291	52
" 3	79	12
Upper Mt. Bethel	542	141
" Nazareth	72	17
Washington	183	175
Williams	188	156
	6102	3248
NORTHUMBERLAND COUNTY.		
Cameron	23	88
Chillisquaque	173	111
Coal	181	150
Delaware	225	135
Jackson	87	73
Jordan	90	48
Lewis	188	60
Little Mahanoy	30	30
Lower Augusta	296	111
" Mahanoy	68	242
McEwensville	33	43
Milton, N. Ward	72	165
" S. "	79	111
Mt. Carmel B'rgh.	39	208
" " T'ns'p.	218	25
Northumberland	176	214
Point	88	70
Riverside	24	20
Rush	142	89
Shamokin Bor'gh, East Ward	123	343
Shamokin Bor'gh, West Ward	56	283
Shamokin T'nship.	219	213
Snydertown	25	28
Sunbury, E. Ward	104	229
" W. "	123	254
Turbut	189	165
Turbutville	58	30
Upper Augusta	142	137
" Mahanoy	126	22
Washington	140	18
Watsontown	123	126
Zerbe	50	163
	3710	4004
PERRY COUNTY.		
Bloomfield	55	99
Buffalo	62	87
Carroll	108	138
Centre	117	118
Duncannon	53	152
Greenwood	69	116
Howe	35	32
Jackson	167	86
Juniata	106	72
Landisburg	33	53
Liverpool Boro	82	64
" Township	92	72
Madison	68	89
Marysville	88	81
Miller	36	22
Millerstown	24	93
New-Buffalo	26	22

	Dem. McCandless.	*Rep.* Stanton.
PERRY COUNTY.		
Newport	105	127
Oliver	48	55
Penn	81	218
Rye	87	46
Sandy Hill	54	84
Saville	190	120
Spring	218	76
Toboyne	131	36
Tuscarora	79	87
Tyrone	133	143
Watts	72	9
Wheatfield	78	81
	2497	2478
PIKE COUNTY.		
Blooming Grove	36	27
Delaware	71	14
Dingman	101	30
Green	70	46
Lackawaxen	204	27
Lehman	108	19
Milford	143	25
Palmyra	34	54
Porter	9	..
Shohola	114	..
Westfall	123	7
	1013	249
POTTER COUNTY.		
Abbott	39	19
Alleghany	45	95
Bingham	38	105
Clara	3	42
Coudersport	24	80
Eulalia	37	43
Genesee	57	35
Harrison	50	152
Hebron	21	120
Hector	37	69
Homer	15	13
Jackson	6	1
Keating	5	9
Lewisville	14	39
Oswayo	24	89
Pike	20	32
Pleasant Valley	24	8
Portage	1	11
Roulet	76	36
Sharon	47	128
Sweden	64	21
Summit	13	20
Stewardson	11	31
Sylvania	15	21
Ulysses	46	77
West-Branch	28	20
Wharton	28	34
	788	1350
SCHUYLKILL COUNTY.		
Pottsv'e, Mid. W'd	160	275
" N. E. "	151	254
" N. W. "	95	258
" South "	115	305
" S. E. "	100	118
" North "	85	48
Auburn	20	48
Ashland, Mid. W'd	170	142
" East "	102	123
" West "	110	198
Barry	72	43
Branch	77	102
Blythe	146	41
Butler, North	302	127
" South	49	101
Brunswig, East	132	127
" West	155	37
Cass, North	210	29
" South	280	29

PENNSYLVANIA BY TOWNS AND ELECTION DISTRICTS—*Continued.*

	Dem. McCandless.	Rep. Stanton.
SCHUYLKILL COUNTY.		
Cressona	91	135
Eldred	60	114
Frailey	75	113
Foster	85	21
Hegins	115	53
Hubley	52	36
Landingville	70	24
McCarbon	48	10
Manheim, East	59	23
" North	128	38
" South	377	74
Mahanoy T'nshlp	243	223
" City, E. W'd	150	231
" " W. "	184	196
MahantongoUpp'r	99	21
Minersv'e, E. W'd	130	222
" W. "	156	126
Middleport	18	33
New-Castle	132	104
Norwegian	136	26
" East	85	33
New-Philadelphia	58	19
Orwigsburg	71	55
Pine Grove B'rgh.	80	01
" " T'nship	208	104
Palo Alto	131	58
Port Clinton	54	31
" Carbon	73	205
Porter	33	130
Reilly	127	110
Rush	169	70
Rahn	131	23
Ryon	39	20
Schuylkill	153	36
" South	29	49
Shenandoah	357	173
Schuylkill Haven, North Ward	56	38
Schuylkill Haven, South Ward	59	61
Schuylkill Haven, East Ward	57	104
Schuylkill Haven, West Ward	45	2
St. Clair, N. Ward	107	124
" " Mid. "	7	126
" " S. "	79	148
Tremont Borough	153	142
" Township	45	33
Tamaqua, N. Ward	181	120
" E. "	147	125
" S. "	105	168
Union	131	41
" North	112	20
" East	82	34
Wayne	140	101
Washington	179	43
West-Penn	231	121
Yorkville	76	9
	8395	7097
SNYDER COUNTY.		
Beaver	119	263
" West	72	164
Chapman	141	24
Centre	45	129
Franklin	75	127
Jackson	62	90
Middle Creek	72	73
Monroe	127	101
Middleb'g Borgh.	46	50
Penns	82	183
Perry	122	90
" West	58	40
Selinsgrove Boro.	112	177
Washington	183	125
Union	75	119
	1391	1755

	Dem. McCandless.	Rep. Stanton.
SOMERSET COUNTY.		
Addison	136	111
Alleghany	122	64
Berlin Borough	91	24
Brothers Valley	115	165
Conemaugh	33	149
Dale City Bor'gh.	37	49
Elklick	92	84
Greenville	32	45
Jefferson	55	85
Jenner	68	258
Larimer	47	51
Low'r Turkey Foot	117	120
Middle Creek	30	86
Milford	59	182
N. Centrev'e Boro.	12	21
Northampton	83	53
Paint	21	125
Quemahoning	59	162
Salisbury Bor'gh.	32	43
Shade	72	162
Somerset Borough	87	117
" Township	174	363
Southampton	44	69
Stony Creek	54	219
Stoystown Bor'gh.	38	32
Summit	86	80
Upp'r Turkey Foot	36	127
Wellersburg Bor'h	45	19
	1877	3065
SULLIVAN COUNTY.		
Cherry	280	31
Colley	33	19
Dushore Borough	59	29
Davidson	56	35
Elkland	30	97
Forks	70	64
Fox	37	34
Hillsgrove	19	29
Laporte Borough	19	19
" Township	78	30
Shrewsbury	25	20
	706	407
SUSQUEHANNA COUNTY.		
Apolacon	51	15
Ararat	23	63
Auburn	107	149
Bridgewater	170	146
Brooklyn	71	151
Choconut	53	6
Clifford	57	147
Dimock	97	107
Dundaff	20	20
Forest Lake	72	96
Franklin	92	97
Friendsville	36	6
Gibson	53	178
Great Bend T'nship	78	140
" Bor'gh.	76	42
Harford	115	128
Harmony	35	119
Herrick	51	73
Jackson	79	168
Jessup	59	90
Lathrop	79	55
Lenox	93	165
Liberty	90	87
Little Meadows	3	31
Middletown	83	57
Montrose	63	243
New-Mill'd T'ns'p	148	150
" Bor'gh.	53	71
Emlenton	48	123
Franklin, 1st and 3d Wards	121	222
Springville	57	145

	Dem. McCandless.	Rep. Stanton.
SUSQUEHANNA COUNTY.		
Susquehan'a Dep't	163	214
Thompson	43	86
	2457	3555
TIOGA COUNTY.		
Blossburg	78	157
Bloss	35	78
Brookfield	37	97
Chatham	84	132
Charleston	78	267
Covington	49	117
" Borough	25	33
Clymer	20	87
Delmar	88	201
Deerfield	33	60
Elk	9	18
Elkland	29	33
Farmington	45	100
Fall Brook	67	43
Gaines	36	44
Jackson	37	123
Knoxville	32	57
Lawrenceville	33	64
Lawrence	49	90
Liberty	108	108
Morris	16	63
Middlebury	75	142
Mansfield	36	82
Malnsburg	13	35
Nelson	22	62
Osscola	12	68
Richmond	61	204
Rutland	85	121
Shippen	11	31
Sullivan	64	174
Tioga Boro	11	75
Union	91	153
Ward	16	53
Westfield	23	87
" Boro	14	66
Wellsboro	45	215
Tioga	25	134
	1741	3612
UNION COUNTY.		
Buffalo	118	208
East-Buffalo	71	160
Gregg	94	90
Hartley	109	131
Hartleton	26	33
Kelly	32	150
Lewis	55	94
Lewisburg, North Ward	123	185
Lewisburg, South Ward	93	181
Lewisburg, West Ward	34	103
Limestone	99	99
Mifflinburg	111	113
New-Berlin	61	82
Union	66	99
West-Buffalo	110	109
White Deer	130	177
	1332	2013
VENANGO COUNTY.		
Alleghany	53	92
Canal	72	98
Cherrytree	123	59
Clinton	119	81
Cranberry	146	197
Cooperstown	27	31
Emlenton	38	63
Franklin, 1st and 2d Ward	225	183

	Dem. McCandless.	Rep. Stanton.
VENANGO COUNTY.		
French Creek	133	53
Irwin	124	129
Jackson	64	47
Mineral	51	34
Oakland	117	52
Oil City, Dist. 1	213	268
Oil Creek	86	133
Pleasantville	49	145
Plum	85	125
Petroleum Centre	163	228
Pit Hole City	27	21
Plumer	60	96
President	24	37
Pine Grove	103	61
Rynd	144	205
Richland	70	104
Rockland	128	186
Rouseville	191	310
Sandy Creek	76	76
Scrubgrass	81	105
Sugar Creek	159	69
Utica	20	25
Venango City	62	188
	3154	3722
WARREN COUNTY.		
Brokenstraw	87	86
Conewango	108	80
Columbus	94	83
" Borough	62	43
Corydon	45	35
Cherry Grove	3	12
Deerfield	155	159
Elk	30	37
Eldred	29	53
Freehold	29	151
Farmington	39	143
Glade	92	56
Kinzria	22	40
Limestone	63	58
Mead	21	17
Pine Grove	88	128
Pleasant	38	5
Pittsfield	64	103
Sugar Grove	36	214
Spring Creek	84	87
Sheffield	28	77
South-West	39	84
Tidioute Borough	145	143
Warren "	185	157
Youngsville "	35	77
	1627	2128
WASHINGTON COUNTY.		
Allen	92	80
Amwell	217	205
Buffalo	132	117
Beadsville	19	44
Bentleysville	21	29
Canton	52	80
Canonsburg	41	78
Carroll	303	217
Cecil	65	128
Chartiers	113	199
Cross Creek	117	80
California	37	92
Donegal	205	215
East-Finley	166	99
" Bethlehem	167	182
" Pike Run	68	99
Franklin	92	142
Fallowfield	107	93
Greenfield	39	51
Hanover	252	152
Hopewell	56	172
Independence	87	114
Jefferson	129	80
Morris	159	74
Mount Pleasant	152	124

PELNSYLVANIA BY TOWNS AND ELECTION DISTRICTS—*Continued.*

	Dem. McCandless.	*Rep.* Stanton.
WASHINGTON COUNTY.		
Monongahela City	107	134
Millsboro	41	20
North-Strabane	133	116
Nottingham	144	56
Peters	95	79
Robinson	94	62
Smith	231	128
Somerset	91	128
South-Strabane	129	108
Union	129	141
West-Finley	109	157
" Pike Run	30	164
" Bethlehem	237	223
" Brownsville	59	45
Washington, East Ward	167	205
Washington, West Ward	206	143
	4888	4854
WAYNE COUNTY.		
Berlin	82	93
Bethany	25	20
Buckingham	85	73
Canaan	60	27
Clinton	72	74
Cherry Ridge	75	30
Damascus, 1st	186	101
" 2d	116	100
Dyberry	80	87
Honesdale	169	222
Lebanon	43	56
Manchester	58	112
Mount Pleasant	216	97
Oregon	43	40
Preston	84	139
Palmyra	197	101
Paupack	67	41
Prompton	28	43
Scott	64	99
Salem	145	192
Sterling	74	93
South-Canaan	89	55
Texas	274	136
Waymart	24	58
Wayne Borough	40	22
	2396	2081
WESTMORELAND COUNTY.		
Adamsburg	163	131
Alleghany	153	142
Alters	149	92
Bell	133	15
Bolivar	19	38
Burrell	147	120
Cook	95	112
Derry	262	285
Donegal	135	82
" Borough	20	15
Fairfield	105	145
Franklin	221	75
Greensburg	284	108
Hempfield	373	184
Huntingdon, East	171	204
" South	307	145
" North	225	258
Irwin	53	126
Kuhns	118	51
Latrobe	112	121
Ligonier	226	312
Livermore	26	29
Loyalhanna	94	50
Ludwick	58	50
Mount Pleasant	80	95
" " South	171	129
" " North	131	43
New-Alexandria	23	18
" Stanton	150	136
" Florence	23	36

	Dem. McCandless.	*Rep.* Stanton.
WESTMORELAND COUNTY.		
Penn	326	184
" Borough	80	71
Pleasant Unity	194	89
Rostraver	239	251
Salem	135	104
" Borough	143	69
Sewickly	74	145
St. Clair	64	61
Washington	175	98
West-Newton	80	118
Youngstown	191	107
Youghlogheny	113	62
	6041	4706
WYOMING COUNTY.		
Braintrim	53	74
Clinton	31	112
Eaton	65	121
Exeter	20	17
Falls	145	51
Forkston	65	67
Lemon	41	53
Monroe	86	83
Mehoopany	82	142
Meshoppen	167	109
Nicholson	177	122
North-Branch	58	30
Overfield	41	25
Northmoreland	98	75
Tunkhannock Borough	133	73
Tunkhan'ck T'wnship	167	60
Windham	48	87
Washington	69	80
	1546	1381
YORK COUNTY.		
York Borough—		
Ward 1	401	211
" 2	187	280
" 3	90	122
" 4	357	120
" 5	212	255
Cornewago	94	107
Carrol	138	99
Codorus	314	38
Chanceford	196	124
Dover	346	120
Dallastown	53	19
Fairview	149	196
Franklin	67	76
Franklintown	15	31
Fawn	105	130
Glen Rock	53	72
Goldsboro	13	42
Hanover	142	225
Hellam	143	143
Hopewell	278	275
Heidelberg	269	123
Jackson	203	33
Jefferson	62	13
Lewisburg	17	47
L. Windsor	57	259
L. Chanceford	147	158
Loganville, Boro South Ward	15	10
Loganville, Boro North "	8	23
Manchester	144	241
" Borough	37	41
Monaghan	109	74
Manheim	135	18
Newberry	105	247
North-Codorus	268	78
Peach Bottom	224	176
Paradise	160	71
Railroad Borough	23	19
Stewartstown "	25	22

	Dem. McCandless.	*Rep.* Stanton.
YORK COUNTY.		
Springfield	109	136
Spring Garden	293	173
Shrewsbury	257	139
" Borough. South Ward	44	26
" " North "	38	15
Warrington	102	188
Wrightsville	126	175
YORK COUNTY.		
Windsor	167	145
W. Manchester	154	116
Washington	117	115
West-Manheim	127	33
Winterstown	11	23
York	250	79
	7196	5701

RHODE ISLAND.

COUNTIES. (5.)	Governor, 1871. Majorities.		Governor, 1871. Full Vote.		Governor, 1870. Full Vote.	
	Steere, *Dem.*	Padelford, *Rep.*	Steere, *Dem.*	Padelford, *Rep.*	Pierce *Dem.*	Padelford, *Rep.*
Bristol	...	257	462	719	528	731
Kent	....	449	354	803	527	731
Newport	....	819	424	1243	667	1486
Providence	....	1581	3268	4849	3721	6378
Washington	....	467	741	1208	852	1167
Total	....	....	5249	8822	6295	10493
Percentage	....	....	37.30	62.70	37.49	62.51
Majority	....	....	....	3573	....	4198
Whole vote				14071		16788

VOTE FOR REPRESENTATIVES IN CONGRESS, 1870.

Western District.—Pendleton, Rep., 1481; Rodman, Dem., 947. Pendleton's majority, 537.

Eastern District.—Eames, Rep., 4952; Jenckes, Rep., 1977; Van Slyck, Dem., 1402; Davis, Rep., 1085; Mumford, Temp., 303. Eames's majority over Jenckes, 2975; over all, 185.

VOTE ON AMENDMENTS TO THE CONSTITUTION, 1871.

	For.	*Against.*	*Majority.*	
Vth Amendment, abolishing the property qualification for naturalized voters	2995.	6325	3330	A
VIth Amendment, abolishing the registry tax on voters.	3545	5529	1984	A
VIIth Amendment, prohibiting State aid to sectarian institutions	4947	4114	833	F

A three fifths vote in favor being required, none of the amendments were adopted.

CANDIDATES ON STATE TICKETS, 1871.

Democrats.	*Republicans.*
Thomas Steere	*Governor*	Seth Padelford.
Charles R. Cutler	*Lieut.-Governor*	P. W. Stevens.
William J. Miller	*Secretary of State*	John R. Bartlett.
George N. Bliss	*Attorney-Gen't*	Willard Sayles.
William P. Congdon	*Treasurer*	Samuel A. Parker.

PRESENT STATE GOVERNMENT.

The candidates on the Republican State ticket were elected, and constitute the present State government.

STATE LEGISLATURE.

	Senate.	*House.*	*Joint Ballot.*
Republicans	28	55	83
Democrats	8	17	25
Republican majority	20	38	58

PAST VOTE OF THE STATE.

	Dem.	*Free Soil.*	*Whig.*	*Majority.*
1852. President	8735	644	7626	465 D
1854. Governor	6484	...	9112	2628 W

RHODE ISLAND—*Continued.*

	Dem.	*Rep.*	*American.*		
1855. Governor	2681	....	1117	8436	A
1856. Governor	7158	10035	....	2851	R
1856. President	6680	11467	1675	3112	R
1857. Governor	5123	9621	....	4498	R
1858. Governor	3572	7934	....	4362	R
1859. Governor	3546	8938	....	5392	R
	Sprague.	*Padelford.*			
1860. Governor	12295	10835	....	1460	S
	Fusion.	*Rep.*			
1860. President	7707	12244	....	4537	R
	Sprague.	*Rep.*			
1861. Governor	11844	10200	....	1644	S
1862. Governor	11195	no opposition		11195	S
	Dem.	*Rep.*	*Cons.*		
1863. Governor	7537	10828	....	3291	R
1864. Governor	7302	8830	1339	199	R
1864. President	8718	14349	....	5631	R
1865. Governor	no oppositi'n	10061	....	10061	R
1866. Governor	2816	8197	....	5381	R
1867. Governor	3178	7372	....	4194	R
1868. Governor	5458	9767	....	4309	R
1868. President	6548	12993	....	6445	R
1869. Governor	3390	7370	....	3980	R
1870. Governor	6295	10493	....	4198	R
1871. Governor	5249	8822	....	3573	R

VOTE OF PROVIDENCE.

WARDS.	Governor, April, 1871.		Mayor, May, 1871.	
	Steere, *Dem.*	Padelford, *Rep.*	Chace, *Dem.*	Doyle, *Rep.*
I.	195	301	166	240
II	39	323	16	258
III	139	279	101	226
IV	126	270	53	194
V	137	257	65	206
VI	102	219	80	212
VII	126	225	91	177
VIII	121	343	90	204
IX	175	135	149	186
Total	1160	2352	811	1903
Majority	....	1192	....	1092
Whole vote	3512		2714	

CITY GOVERNMENT.

	Aldermen.	*Council.*
Republicans	6	28
Democrats	3	8
Republican majority	3	20

RHODE ISLAND BY TOWNS. VOTE FOR GOVERNOR, 1871.

	Dem. Steere.	*Rep.* Padelford.
BRISTOL COUNTY.		
Barrington	28	75
Bristol	304	470
Warren	130	174
	462	719
Majority		257
KENT COUNTY.		
Coventry	83	163
East-Greenwich	138	154
Warwick	92	405
West-Greenwich	41	81
	354	803
Majority		449
NEWPORT COUNTY.		
Jamestown	36	44
Little Compton	81	152
Middleton	22	115
Newport	166	590
New-Shoreham	93	106
Portsmouth	43	136
Tiverton	33	100
	424	1243
Majority		819
PROVIDENCE COUNTY.		
Burrillville	67	76
Cranston	90	28
Cumberland	95	196
East-Providence	181	106

RHODE ISLAND—*Continued.*

	Dem. Steere.	*Rep.* Padelford.
PROVIDENCE COUNTY.		
Foster	43	110
Gloucester	171	50
Johnston	145	80
Lincoln	52	306
North-Providence	683	656
North-Smithfield	69	136
Pawtucket	217	329
Providence	1162	2382
Scituate	73	158
Smithfield	58	48
Woonsocket	162	188
	3268	4849
Majority		1581
WASHINGTON COUNTY.		
Charlestown	26	74
Exeter	46	89
Hopkinton	26	145
North-Kingston	245	292
Richmond	131	115
South-Kingston	233	313
Westerly	34	180
	741	1208
Majority		467

SOUTH-CAROLINA.

COUNTIES. (31.)	Governor, 1870. Majorities.		Governor, 1870. Full Vote.		President, 1868. Full Vote.	
	Carpenter *U. R.*	Scott, *Rep.*	Carpenter *U. R.*	Scott, *Rep.*	Seymour, *Dem.*	Grant, *Rep.*
Abbeville	....	1191	2194	3385	2751	840
Anderson	393	....	1868	1475	2169	637
Barnwell	....	1663	2216	3879	2073	3090
Beaufort	....	5143	999	6142	675	6383
Charleston	....	6431	6980	13411	4386	13156
Chester	....	1338	1366	2704	1405	1673
Chesterfield	147	....	1092	945	960	720
Clarendon	....	772	762	1534	781	1445
Colleton	....	2289	1680	3969	1147	3545
Darlington	....	1175	1793	2968	1478	1992
Edgefield	....	843	3704	4547	No election	
Fairfield	....	1509	1134	2643	1193	1995
Georgetown	....	2199	842	2541	265	2680
Greenville	385	....	1840	1455	1608	1555
Horry	407	....	970	563	1101	404
Kershaw	....	847	947	1793	879	1482
Lancaster	....	232	855	1087	913	812
Laurens	....	1055	1967	3022	1912	1170
Lexington	351	....	1432	1081	1574	841
Marion	189	....	2186	1997	1799	1749
Marlboro	....	304	1145	1449	949	1182
Newberry	....	1270	1645	2915	2008	999
Oconee	273	....	900	627	1091	304
Orangeburg	....	2104	1693	3797	1998	3057
Pickens	163	....	775	612	1107	323
Richland	....	2118	1382	3500	1389	2476
Spartanburg	500	....	1923	1423	1965	505
Sumter	....	2589	1004	3593	1071	3108
Union	....	118	1744	1862	1767	953
Williamsburg	....	639	1126	1765	780	1682
York	....	513	1873	2386	2043	1543
Total	....	....	51537	85071	45237	62916
Percentage	....	....	37.73	62.27	41.83	58.17
Majority				33534	....	17679
Whole vote			136608		108153	

For Lieutenant-Governor, Alonzo J. Ransier, Rep., (negro,) received 83588 votes, and Matthew C. Butler, Union Reform, 51951. Ransier's majority, 31637.

VOTE FOR REPRESENTATIVES IN CONGRESS—1870.

District.

I. Counties of Georgetown, Horry, Marion, Williamsburg, Darlington, Chesterfield, Marlboro, Sumter, Clarendon, Kershaw, and Lancaster, Joseph H. Rainey, (negro,) Rep., 20221; C. W. Dudley, Union Reform, 11628. Rainey's majority, 8593.

II. Counties of Charleston, Colleton, Barnwell, and Beaufort. Robert C. De Large, (negro,) Rep., 16685; Christopher C. Bowen, Rep., 15,700. De Large's majority, 986.

SOUTH-CAROLINA—*Continued.*

III. Counties of Abbeville, Anderson, Edgefield, Newberry, Lexington, Richland, and Orangeburg. Robert B. Elliott, (negro,) Rep., 20564; John E. Bacon, Union Reform, 13997. Elliott's majority, 6567.

IV. Counties of Fairfield, Chester, York, Spartanburg, Union, Lawrence, Oconee, Pickens, and Greenville. Alexander S. Wallace, Rep., 16746; Isaac G. McKissick, Union Reform, 13442. Wallace's majority, 3304.

Present State Government.

Governor, Robert K. Scott; Lieutenant-Governor, Alonzo J. Ransier; Attorney-General, Daniel H. Chamberlain; Secretary of State, Francis L. Cardozo; Comptroller-General, J. L. Neagle; Treasurer, Niles G. Parker; Auditor, Edwin F. Gary; Superintendent of Education, Justus K. Jillson. All Republicans.

State Legislature.

	Senate.	*House.*	*Joint Ballot.*
Republicans	25	100	125
Union Reformers	5	21	26
Republican majority	20	79	99

Past Vote of the State.

	Hampton.	*Orr.*		*Maj.*
1865. Governor	9109	9776	....	667 O
	Whites.	*Blacks.*		
1867. Registered	47010	80286	....	33276 B
	Against.	*For.*		
1868. Constitution.	27288	70758	....	43470 F
	Dem.	*Rep.*		
1868. Governor	23057	69693	....	46636 R
1868. President	45237	62916	....	17679 R
	Union Reform.	*Rep.*		
1870. Governor	51537	85071	....	33534 R

VOTE OF CHARLESTON.

WARDS.	Mayor, Oct. 1871. Wagener, *Ref*	Pillsbury, *Rep.*	Governor, Oct. 1870. Carpenter *U. R.*	Scott, *Rep.*
I	555	369	523	435
II	527	600	525	558
III. Precinct 1	184	57		
" " 2	231	70	997	728
" " 3	448	421		
IV. " 1	296	336		
" " 2	650	435	1218	969
" " 3	240	249		
V. " 1	319	401		
" " 2	293	230	575	681
VI. " 1	230	371		
" " 2	234	295	776	1197
" " 3	255	231		
VII	470	182	416	181
VIII. Precinct 1	529	418	581	462
" " 2	125	138		
Total	5586	4809	5611	5211
Majority	778	....	400	....
Whole vote	10395		10822	

City Council.

	Whites.	*Negroes.*
Reformers, (Aldermen)	13	5

TENNESSEE.

COUNTIES. (84.)	Governor, 1870. Majorities. Brown *Dem.*	Wisener, *Rep.*	Governor, 1870. Full Vote. Brown *Dem.*	Wisener, *Rep.*	Governor, 1869. Full Vote. Senter, *Cons.*	Stokes *Rad.*
Anderson	....	123	290	413	474	551
Bedford	716	....	1445	729	2331	1346
Benton	378	....	399	21	796	112
Bledsoe	251	....	269	218	410	339
Blount	....	352	535	887	819	1272
Bradley	....	97	527	624	836	955
Campbell	....	240	188	428	263	678
Cannon	751	....	836	85	1260	306
Carroll	120	....	1165	1045	1577	1154
Carter	....	650	110	760	218	932
Cheatham	300	....	393	93	548	82
Claiborne	....	156	354	510	663	672
Cocke	....	128	383	511	511	585
Coffee	651	....	692	41	1334	98
Cumberland	....	14	49	63	183	153
Davidson	1026	....	4270	3244	6494	4095
Decatur	287	....	378	91	680	130
De Kalb	241	....	603	362	980	658
Dickson	950	....	1061	111	1140	260
Dyer	390	....	537	147	1445	77
Fayette	....	334	1639	1973	2061	1233
Fentress	3	....	137	134	200	144
Franklin	1375	....	1401	26	1800	262
Gibson	1482	....	1688	206	3452	397
Giles	1557	....	1808	251	3116	1042
Grainger	173	....	567	394	991	656
Greene	....	157	748	905	1762	1402
Grundy	289	....	310	21	....	....
Hamilton	....	193	1171	1364	1562	895
Hancock	....	115	193	308	269	538
Hardeman	735	....	1040	305	1902	270
Hardin	124	....	654	530	1050	670
Hawkins	597	....	1201	604	1417	958
Haywood	....	483	1413	1896	2026	2069
Henderson	393	....	470	77	1151	724
Henry	1281	....	1319	38	2523	253
Hickman	680	....	733	53	1254	150
Humphreys	506	....	539	33	1111	41
Jackson	1230	....	1332	102	1862	390
Jefferson	....	492	704	1196	1081	1575
Johnson	....	520	80	600	57	654
Knox	....	233	1720	1953	2497	2143
Lake	121	....	121	....	....	....
Lauderdale	447	....	488	41	1026	317
Lawrence	433	....	477	44	855	213
Lewis	86	....	114	28	....	....
Lincoln	2251	....	2359	108	3414	203
Macon	303	....	365	62	731	439
Madison	1461	....	1732	271	2883	663
Marion	....	117	436	553	593	498
Marshall	1147	....	1306	159	2061	310
Maury	845	....	2203	1358	3754	1408
McMinn	....	1	1122	1123	1286	1195
McNairy	486	....	776	290	1456	511
Meigs	208	....	351	143	601	281
Monroe	472	....	1056	584	1422	557
Montgomery	31	....	1352	1321	2590	1494
Morgan	....	59	57	116	186	84
Oblon	1461	....	1544	83	2224	77
Overton	757	....	835	78	1246	160
Perry	417	....	495	78	777	149
Polk	203	....	399	196	600	214
Rhea	207	....	341	134	609	201
Roane	....	349	594	943	868	1300
Robertson	1136	....	1521	385	2361	381
Rutherford	1468	....	2082	614	3549	1795
Scott	....	201	14	215	109	103
Sequatchie	123	....	172	49	251	68
Sevier	....	429	146	575	263	983
Shelby	3745	....	6713	2968	7304	3362
Smith	1096	....	1366	270	1954	683
Stewart	459	....	505	46	1151	60
Sullivan	950	....	1299	349	1751	497
Sumner	956	....	1811	855	2634	528
Tipton	....	173	768	941	1114	388
Union	....	63	236	299	381	581
Van Buren	95	....	100	5	240	30

TENNESSEE—*Continued.*

COUNTIES.	Governor, 1870. Majorities.		Governor, 1870. Full Vote.		Governor, 1869. Full Vote.	
	Brown *Dem.*	Wisener, *Rep.*	Brown *Dem.*	Wisener, *Rep.*	Senter, *Cons.*	Stokes *Rad.*
Warren	777	....	1119	342	1156	377
Washington	....	4	889	893	1200	1155
Wayne	58	....	660	602	440	520
Weakley	710	....	885	175	2215	555
White	823	....	864	41	1125	166
Wilson	1872	....	2359	487	3287	919
Williamson	1212	....	1526	314	2614	633
Total	....	....	78979	41500	120333	55036
Percentage	....	....	65.55	34.45	68.61	31.39
Majority	....	....	37479	....	65297	....
Whole vote			120479		175369	

Vote for Representatives in Congress, 1870.

District.

I. Counties of Carter, Cocke, Granger, Greene, Hancock, Hawkins, Jefferson, Johnson, Sevier, Sullivan, and Washington. Roderick R. Butler, Rep., 6484; James White, Dem., 5979; N. G. Taylor, Rep., 1432. Butler over White, 505.

II. Counties of Anderson, Blount, Bradley, Campbell, Claiborne, Knox, McMinn, Morgan, Monroe, Polk, Roane, Scott, and Union. Horace Maynard, Rep., 8351; A. Blizzard, Dem., 7819; Maynard's majority, 532.

III. Counties of Bledsoe, Cumberland, De Kalb, Fentress, Grundy, Jackson, Hamilton, Macon, Marion, Meigs, Overton, Putnam, Rhea, Sequatchie, Smith, Van Buren, Warren, and White. Abraham E. Garrett, Dem., 9602; William B. Stokes, Rep., 4168. Garrett's majority, 5434.

IV. Counties of Bedford, Cannon, Coffee, Franklin, Giles, Lincoln, Marshall, and Rutherford. John M. Bright, Dem., 11827; James Mullins, Rep., 1843. Bright's majority, 9984.

V. Counties of Cheatham, Davidson, Robertson, Sumner, Williamson, and Wilson. Edward I. Golladay, Dem., 7991; William F. Prosser, Rep., 5428; Bailie Peyton, Dem., 3525. Golladay over Prosser, 2563.

VI. Counties of Decatur, Dickson, Hardin, Hickman, Humphreys, Lawrence, Lewis, Maury, Montgomery, Stewart, and Wayne. William C. Whitthorne, Dem., 9057; T. J. Cypert, Rep., 2816; J. B. Frierson, Rep., 1429. Whitthorne's majority, 4812.

VII. Counties of Benton, Carroll, Dyer, Gibson, Henderson, Henry, Lauderdale, Obion, and Weakley. Robert P. Caldwell, Dem., 8227; John Norman, Rep., 1848. Caldwell's majority, 6379.

VIII. Counties of Fayette, Hardeman, Madison, McNairy, Shelby, and Tipton. William W. Vaughan, Dem., 13990; William J. Smith, Rep., 5346; Edward Shaw, (negro,) Rep., 3290. Vaughan's majority, 5354.

Present State Government.

Governor, John C. Brown; Secretary of State, Thomas H. Butler; Comptroller, Edward S. Pennebaker; Treasurer, William M. Morrow. All Democrats.

State Legislature.

	Senate.	*House.*	*Joint Ballot.*
Democrats	22	63	85
Republicans	3	12	15
Democratic majority	19	51	70

TENNESSEE—*Continued.*

Past Vote of the State.

	Dem.	*Opposition.*		*Maj.*
1859. Governor	76226	62218	....	14008 D
	Breckinridge.	*Bell.*	*Douglas.*	
1860. President	64709	69274	11350	4565 B*
	Harris.	*Polk.*		
1862. Governor	69269	40467	....	28802 H
	Etheridge.	*Brownlow.*		
1867. Governor	22548	74484	....	51936 R
	Dem.	*Rep.*		
1868. President	26311	56757	....	30446 R
	Senter.	*Stokes.*		
1869. Governor	120333	55036	....	65297 C
	Dem.	*Rep.*		
1870. Governor	78979	41500	....	37479 D

VOTE OF NASHVILLE.

WARDS.	Mayor, Sept. 1871.				Governor, Nov. 1870.	
	Morris, *Dem.*	Butler, *Dem.*	Winston, *Dem.*	Ready *Rep.*	Brown *Dem.*	Wisener, *Rep.*
I	225	89	6	50	167	75
II	173	67	3	92	140	125
III	206	87	5	28	260	88
IV	336	211	20	285	271	532
V	254	81	32	87	258	149
VI	240	231	22	232	282	294
VII	184	111	93	95	220	112
VIII	255	72	132	143	306	217
IX	118	30	4	35	70	48
X	185	182	33	286	305	336
Total	2176	1161	350	1333	2279	1976
Majority	843*	....	....	....	303	....
Whole vote	5020				4255	

City Council.

	Aldermen.	*Common Council.*
Democrats	10	17
Republicans	..	3
Democratic majority	10	14

TEXAS.

COUNTIES. (134.)	Congress, 1871. Majorities.		Congress, 1871. Full Vote.		Governor, 1869. Full Vote.	
	Dem.	*Rep.*	*Dem.*	*Rep.*	Hamilton, *Cons.*	Davis, *Rad.*
Anderson	167	....	1085	918	603	803
Angelina	280	....	350	73	225	72
Atascosa	68	....	129	61	204	51
Austin	20	....	1348	1328	482	998
Bandera	54	....	66	12	99	11
Bastrop	122	....	1088	966	524	781
Bee*	111	....	114	3	43	11
Bell	1006	....	1241	235	411	50
Bexar	....	67	756	823	590	929
Blanco	63	....	100	37	53	38
Bosque*	360	....	437	77	145	50
Bowie*	364	....	373	9	177	264
Brazoria	....	494	386	880	434	603
Brazos*	1183	....	1233	1050	442	795
Brown*	32	....	32	....	32	1
Burleson	351	....	829	478	434	385
Burnet	177	....	223	46	157	10
Caldwell	79	....	609	530	413	352
Calhoun	26	....	264	238	169	249

* Plurality.

TEXAS—*Continued.*

COUNTIES.	Congress, 1871. Majorities.		Congress, 1871. Full Vote.		Governor, 1869. Full Vote.	
	Dem.	*Rep.*	*Dem.*	*Rep.*	Hamilton, *Cons.*	Davis, *Rad.*
Cameron	31	....	239	208	328	220
Cass	431	....	673	242	....	....
Chambers	100	....	151	51	65	73
Cherokee	827	....	1463	636	909	247
Coleman	29	....	29	....	....	....
Collin	832	....	999	167	723	28
Colorado	....	109	1094	1203	728	1175
Comal	60	....	388	328	255	300
Comanche	142	....	143	1	40	1
Concho	....	60	23	83	....	....
Cooke	474	....	535	61	404	9
Coryell	515	....	523	8	259	....
Dallas	735	....	1075	340	592	289
Davis	....	....	....	....	571	436
Denton	753	....	829	76	305	9
Delta	202	....	256	54	....	....
De Witt	87	....	454	367	222	367
Ellis	583	....	826	243	505	99
El Paso	....	850	1	851	122	336
Erath	98	....	109	11	115	13
Falls	....	31	931	962	594	362
Fannin	519	....	986	467	507	287
Fayette*	400	....	1784	1384	527	1174
Frio	18	....	27	9	....	....
Fort Bend	....	862	345	1207	171	986
Freestone*	367	....	1147	780	594	668
Galveston	1060	....	1693	633	1112	1010
Gillespie*	....	248	39	287	78	277
Goliad	....	3	214	217	130	172
Gonzales	367	....	944	577	513	476
Grayson	815	....	1250	435	505	253
Grimes	....	405	1293	1698	370	1664
Guadalupe	170	....	747	577	328	516
Harris	....	412	1621	2033	908	1427
Hamilton	56	....	56	....	44	....
Hardin*	66	....	66	....	58	....
Harrison	....	1100	1116	2216	570	1847
Hays	191	....	410	219	277	120
Henderson	467	....	737	270	335	193
Hidalgo	....	18	23	41	49	14
Hill	194	....	649	455	173	322
Hood	344	....	345	1	289	1
Hopkins	803	....	953	150	669	134
Houston	....	35	877	912	478	790
Hunt	815	....	862	47	504	1
Jackson	....	19	154	173	57	197
Jack	....	18	50	68	105	4
Jasper	177	....	321	144	273	13
Jefferson	98	....	200	102	108	23
Johnson	588	....	599	11	465	4
Karnes	125	....	157	32	145	31
Kaufman	619	....	765	146	450	105
Kendall	....	86	24	110	49	122
Kerr	24	....	56	32	76	60
Kinney	....	....	....	....	15	....
Lamar	723	....	1362	639	883	348
Lampasas	159	....	182	23	116	7
Lavacca	413	....	842	429	450	382
Leon	429	....	1027	598	474	569
Llano	110	....	113	3	75	1
Liberty	87	....	390	303	249	255
Limestone*	1125	....	1153	28	369	297
Live Oak	86	....	88	2	83	1
Madison	268	....	429	161	226	180
Marion	....	249	798	1047	358	1021
Mason	35	....	73	38	32	34
Matagorda	....	156	151	307	27	402
Maverick	99	....	112	13	17	35
McLennan	358	....	1520	1162	606	797
Menard	33	....	38	5	....	....
Medina	....	145	24	169	10	230
Milam	677	....	976	299	....	....
Montague	46	....	65	19	102	2
Montgomery	51	....	596	545	356	479
Nacogdoches	634	....	1063	429	401	388

TEXAS—*Continued.*

COUNTIES.	Congress, 1871. Majorities.		Congress, 1871. Full Vote.		Governor, 1869. Full Vote.	
	Dem.	*Rep.*	*Dem.*	*Rep.*	Hamilton, *Cons.*	Davis, *Rad.*
Newton	98	....	195	97	88	108
Navarro	19	....	1000	981	....	....
Nueces	5	....	139	134	143	231
Orange	101	....	126	25	146	5
Palo Pinto	131	....	131	....	70	....
Panola	648	....	932	284	609	63
Parker	377	....	461	84	358	93
Polk	230	....	350	120	221	459
Presidio	....	....	....	....	15	19
Red River*	324	....	1214	890	506	780
Rains	200	....	210	10	....	....
Refugio	254	....	284	30	32	72
Robertson	216	....	1373	1157	422	516
Rusk*	288	....	1051	1303	758	1059
Sabine	42	....	271	229	336	5
San Augustine	37	....	433	396	332	157
San Jacinto	....	166	230	392	....	....
San Patricio	64	....	68	4	30	10
San Saba	182	....	185	3	111	....
Shelby	283	....	641	358	201	248
Smith	179	....	1649	1470	652	1017
Starr*	22	....	35	13	82	14
Tarrant	560	....	644	8	568	54
Titus	783	....	957	174	619	228
Travis	....	154	1205	1359	798	593
Trinity	254	....	363	109	153	136
Tyle	210	....	315	105	139	158
Upshur	593	....	1059	466	551	402
Uvalde	43	....	56	13	29	8
Van Zandt	86	....	461	375	241	197
Victoria	76	....	445	369	202	338
Walker	....	146	720	866	431	1028
Washington*	....	167	2432	2599	959	2035
Webb	16	....	87	71	110	23
Wharton	....	440	85	525	49	577
Williamson	562	....	743	181	548	14
Wilson	16	....	122	106	105	151
Wise	95	....	112	17	122	....
Wood	410	....	596	186	227	213
Zapata	5	....	18	13	9	31
Total	....	....	73930	51846	39055	39838
Percentage	....	....	58.77	41.23	49.50	50.50
Majority	....	....	22084	....	....	783
Whole vote			125776		79273†	

VOTE FOR REPRESENTATIVES IN CONGRESS, 1871.
(By Districts.)

District.

I. Counties of Anderson, Angelina, Chambers, Cherokee, Hardin, Harrison, Henderson, Houston, Jasper, Jefferson, Liberty, Nacogdoches, Newton, Orange, Panola, Polk, Rusk, Sabine, San Augustine, Shelby, Smith, Trinity, Tyler, Van Zandt, Wood. William S. Herndon, Dem., 14521; George W. Whitmore, 10209. Herndon's majority, 4312. The vote of the counties of Hardin and Rusk was thrown out.

II. Counties of Bowle, Collin, Cooke, Dallas, Davis, Denton, Ellis, Erath, Fannin, Grayson, Hood, Hopkins, Hunt, Jack, Johnson, Kaufman, Lamar, Marion, Montague, Palo Pinto, Parker, Red River, Tarrant, Titus, Upshur, Wise. John C. Conner, Dem., 15900; A. M. Bryant, Rep., 4002. Conner's majority, 11898. The vote of the counties of Bowie, Marion, and Red River was thrown out.

III. Counties of Austin, Bosque, Brazoria, Brazos, Burleson, Falls, Fort Bend, Freestone, Galveston, Grimes, Harris, Hill, Leon, Limestone, Madison, Matagorda, McLennan, Montgomery, Milam, Navarro, Robertson, Walker, Washington, Wharton. William T. Clark, Rep., 18407; D. C. Giddings, Dem., 17082; L. W. Stevenson, Rep., 409.

* Vote thrown out by the Board of Canvassers on various pretenses. † Including 380 votes cast for Stuart, Ind.

TEXAS—*Continued.*

Clark's majority, 916. The vote of the counties of Bosque, Brazos, Freestone, Grimes, Harris, Limestone, and Washington was thrown out.

IV. Counties of Atascosa, Bandera, Bastrop, Bee, Bell, Bexar, Blanco, Brown, Burnet, Caldwell, Calhoun, Cameron, Colorado, Comal, Comanche, Concho, Coryell, De Witt, El Paso, Fayette, Gillespie, Goliad, Gonzales, Guadalupe, Hamilton, Hays, Hidalgo, Jackson, Karnes, Kendall, Kerr, Kinney, Lampasas, Lavacca, Live Oak, Llano, Mason, Maverick, Medina, Nueces, Presidio, Refugio, San Patricio, San Saba, Starr, Travis, Uvalde, Victoria, Webb, Williamson, Wilson, and Zapata. John Hancock, Dem., 15022; Edward Degener, Rep., 11153. Hancock's majority, 3869. The vote of the counties of Bee, Brown, Concho, Fayette, Gillespie, and Starr was thrown out.

Present State Government.

Governor, Edmund J. Davis; Secretary of State, James Pearson; Comptroller, A. Bledsoe; Treasurer, George W. Honey; Attorney-General, William Alexander; Chief-Justice of the Supreme Court, Lemuel D. Evans; Associate Justices, M. B. Walker and Henry Ogden; Commissioner General Land Office, Jacob Kuechler; Superintendent of Immigration, Gustavo Loeffler; Superintendent of Public Instruction, J. C. De Gress. All Republicans.

State Legislature.

	Senate.	*House.*	*Joint Ballot.*
Republicans	17	46	63
Democrats	11	43	54
Republican majority	6	3	9

Past Vote of the State.

		Democratic.	*American.*	*Majority.*
1856.	President	31169	15639	15530 D
		Democratic.	*Sam Houston.*	
1859.	Governor	27500	36170	8670 H
1860.	Controller	38300	19149	19151 D
		Breckinridge.	*Fusion.*	
1860.	President	47548	15438*	32110 B
		Conservative.	*Republican.*	
1866.	Governor	48631	12051	36580 C
		Whites.	*Blacks.*	
1867.	Registration	56678	47581	9097 W
		Against.	*For.*	
1868.	Convention	11246	43142	31896 F
		Against.	*For.*	
1869.	Constitution	4658	54477	49819 F
		Conservative.	*Republican.*	
1869.	Governor	39055	39838	783 R
		Democratic.	*Republican.*	
1871.	Congress	73930	51846	22084 D

UTAH.

COUNTIES. (19.)	Congress, 1870. Maxwell, *Gentile.*	Congress, 1870. Hooper, *Mormon.*	COUNTIES.	Congress, 1870. Maxwell, *Gentile.*	Congress, 1870. Hooper, *Mormon.*
Beaver	1	492	San Pete	....	1650
Box Elder	862	1579	Summit	199	605
Cache	....	2681	Tooele	38	600
Davis	....	1193	Utah	22	3234
Iron	....	497	Wasatch	....	743
Juab	....	509	Washington	....	1058
Kane	....	495	Weber	126	1244
Millard	....	743			
Morgan	....	240	Total	1444	21656
Piute	27	6	Percentage	6.25	93.75
Richland	2	475	Majority	....	20212
Salt Lake	167	4103	Whole vote	23100	

* Fusion of the partisans of Douglas and Bell.

UTAH—*Continued.*

Women voted in the above election for the first time in Utah. There is no official record of the number of votes cast by women, but the estimate by the United States authorities is, that it was about one third of the entire vote.

Present Territorial Government.

Governor, George L. Woods; Secretary, George A. Black; Marshal, Mathewson T. Patrick; District-Attorney, George C. Bates; Chief-Justice, James B. McKean; Associate-Justices, Obed F. Strickland and Cyrus M. Hawley.

Territorial Legislature.

The Legislative Council is composed of 13 members, and the House of Representatives of 26 members. They are all Mormons.

VERMONT.

COUNTIES. (14.)	Governor, 1870. Majorities. Heaton, *Dem.*	Governor, 1870. Majorities. Stewart, *Rep.*	Governor, 1870. Full Vote. Heaton, *Dem.*	Governor, 1870. Full Vote. Stewart, *Rep.*	Governor, 1869. Full Vote. Heaton, *Dem.*	Governor, 1869. Full Vote. Washburn, *Rep.*
Addison	....	2783	393	3176	290	2369
Bennington	....	1490	1170	2660	997	2461
Caledonia	....	1129	831	1960	1014	2137
Chittenden	....	1673	1362	3035	1280	2852
Essex	....	450	343	793	236	650
Franklin	....	1401	842	2243	830	2065
Grand Isle	....	163	203	366	190	431
Lamoille	....	814	500	1314	451	1343
Orange	....	1447	1384	2831	1431	2760
Orleans	....	1393	579	1972	592	2036
Rutland	....	2635	1256	3891	944	3707
Washington	....	1129	1572	2701	1444	2768
Windham	....	2151	703	2854	737	2548
Windsor	....	2651	920	3571	1019	3707
Total	....	....	12058	33367	11455	31834
Percentage	....	....	26.54	73.46	26.46	73.54
Majority	....	....	....	21309	....	20379
Whole vote	....	45425			43289	

Vote for Representatives in Congress, 1870.

District.

I. Counties of Addison, Bennington, Rutland, and Washington. Calvin W. Willard, Rep., 10476; John Cain, Dem., 3663; Abraham S. Miner, Rep., 1550. Willard over Cain, 6813; over all, 5263.

II. Counties of Caledonia, Orange, Windham, and Windsor. Luke P. Poland, Rep., 10479; Lewis S. Partridge, Dem., 3206. Poland's majority, 7273.

III. Counties of Chittenden, Essex, Franklin, Grand Isle, Lamoille, and Orleans. Worthington C. Smith, Rep., 9116; Henry Gillett, Dem., 3047. Smith's majority, 6069.

Present State Government.

Governor, John W. Stewart; Lieutenant-Governor, George N. Dale; Secretary of State, George Nichols; Treasurer, John A. Page; Railroad Commissioner, R. F. Parke; Judges of the Supreme Court, J. Pierrepont, J. Barret, A. Peck, H. H. Wheeler, H. E. Boyce, T. P. Redfield, and J. Ross. All Republicans.

State Legislature.

	Senate.	*House.*	*Joint Ballot.*
Republicans	28	208	236
Democrats	2	27	29
Republican majority	26	181	207

VERMONT—*Continued.*

PAST VOTE OF THE STATE.

	Dem.	*Rep.*	*Amer.*	*Majority.*
1856. President.....	10569	39561	545	28447 R
1857. Governor.....	12985	27065	....	14080 R
1858. Governor.....	13538	29460	....	15922 R
1859. Governor.....	14499	31367	....	16868 R
	Doug. Dem.	*Rep.*	*Breck. Dem.*	
1860. Governor.....	11890	34260	2140	20230 R
	Doug. & Breck.	*Lincoln.*	*Bell.*	
1860. President.....	8867	33808	1969	22972 R
	Doug. Dem.	*Rep.*	*Breck. Dem.*	
1861. Governor.....	5722	33155	3190	24243 R
	Dem.	*Rep.*		
1862. Governor.....	3724	30032	....	26308 R
1863. Governor.....	11962	29619	....	17657 R
1864. Governor.....	12283	31260	....	18977 R
1864. President.....	13321	42419	....	29098 R
1865. Governor.....	8857	27586	....	18729 R
1866. Governor.....	11292	34117	....	22825 R
1867. Governor.....	11510	31694	....	20184 R
1868. Governor.....	15289	42615	....	27326 R
1868. President.....	12045	44167	....	32122 R
1869. Governor.....	11455	31834	....	20379 R
1870. Governor.....	12058	33367	....	21309 R

VIRGINIA.

COUNTIES. (102.)	Governor, 1869. Majorities.		Governor, 1869. Full Vote.		Registered Voters, 1869.	
	Walker, *Cons.*	Wells, *Rad.*	Walker, *Cons.*	Wells, *Rad.*	Whites	Negroes.
Accomack	847	....	2310	1463	2611	1715
Albemarle	691	....	2911	2220	3063	3107
Alexandria	....	158	1677	1835	2145	2240
Alleghany	483	....	526	43	647	117
Amelia	....	744	649	1393	645	1695
Amherst	391	....	1684	1293	1857	1603
Appomattox	191	....	931	740	957	988
Augusta	2584	....	3754	1170	4553	1582
Bath	467	....	492	25	566	139
Bedford	911	....	2825	1914	3079	2351
Bland	379	....	479	100	766	60
Botetourt	569	....	1148	579	1604	721
Brunswick	....	738	930	1668	1001	1926
Buchanan	146	....	174	28	491	5
Buckingham	....	224	1193	1417	1216	1890
Campbell	487	....	3077	2590	3366	3523
Caroline	180	....	1523	1343	1582	1645
Carroll	247	....	662	415	1573	72
Charles City	....	246	382	628	417	841
Charlotte	....	534	1129	1663	1105	2267
Chesterfield	114	....	2201	2087	2572	2289
Clarke	227	....	677	450	961	488
Craig	227	....	290	63	514	47
Culpeper	317	....	1212	895	1305	1086
Cumberland	....	506	620	1126	674	1503
Dinwiddie	....	724	828	1552	1029	1766
Elizabeth City	....	1147	369	1516	483	1754
Essex	....	362	719	1081	743	1256
Fairfax	141	....	1177	1036	1728	1100
Fauquier	1035	....	2220	1185	2500	1550
Floyd	245	....	679	434	1507	188
Fluvanna	321	....	1037	716	1007	1023
Franklin	753	....	1649	896	2446	1158
Frederick	698	....	1572	874	2687	746
Giles	494	....	611	117	956	146
Gloucester	40	....	970	930	1086	1060
Goochland	....	564	830	1394	824	1641
Grayson	500	....	760	260	1417	131
Greene	429	....	571	142	622	273
Greenville	....	419	345	764	406	853
Halifax	56	....	2489	2433	2435	3686
Hanover	450	....	1812	1362	1908	1711
Henrico	184	....	1721	1537	1882	2133
Henry	....	83	810	893	1157	1062
Highland	439	....	508	69	723	75
Isle of Wight	405	....	1012	607	1071	743

VIRGINIA—*Continued.*

COUNTIES.	Governor, 1869. Majorities.		Governor, 1869. Full Vote.		Registered Voters, 1869.	
	Walker, *Cons.*	Wells, *Rad.*	Walker, *Cons.*	Wells, *Rad.*	Whites	Negroes.
James City	....	270	260	530	301	605
King & Queen	....	22	818	840	848	948
King George	32	....	545	513	585	600
King William	....	68	612	680	621	803
Lancaster	....	90	416	506	492	572
Lee	1078	....	1218	140	1839	128
Loudon	617	....	2149	1532	3336	1200
Louisa	....	172	1324	1496	1430	1910
Lunenburg	221	....	1061	840	1233	1439
Madison	584	....	965	381	970	658
Matthews	238	....	610	372	787	387
Mecklenburg	....	1165	1519	2684	1608	3181
Middlesex	24	....	476	452	526	507
Montgomery	502	....	1207	705	1809	654
Nansemond	....	74	1094	1168	1273	1325
Nelson	427	....	1560	1133	1626	1466
New-Kent	....	18	507	525	533	592
Norfolk	....	1394	2166	3560	3120	3767
Northampton	....	513	565	1078	701	1216
Northumberl'd	185	....	702	517	852	538
Nottoway	....	755	558	1313	581	1566
Orange	191	....	1093	902	1154	1177
Page	803	....	942	139	1436	199
Patrick	158	....	603	445	1363	378
Pittsylvania	207	....	2967	2760	3472	3971
Powhatan	....	634	520	1154	571	1300
Prince Edward	....	510	920	1430	941	1836
Prince George	....	640	534	1174	648	1329
Prince William	445	....	807	362	1181	356
Princess Anne	....	55	750	805	918	983
Pulaski	267	....	663	396	885	416
Rappahannock	514	....	933	419	1143	528
Richmond	27	....	590	563	729	552
Roanoke	102	....	794	692	1204	726
Rockbridge	1129	....	2129	1000	2647	1141
Rockingham	2195	....	2702	507	3880	518
Russell	394	....	864	470	1714	244
Scott	294	....	829	535	2083	120
Shenandoah	1380	....	1742	362	2716	213
Smyth	649	....	1031	382	1591	352
Southampton	79	....	1275	1196	1288	1448
Spottsylvania	492	....	1388	896	1599	1138
Stafford	730	....	924	194	1034	286
Surrey	....	71	546	617	584	695
Sussex	....	496	632	1128	699	1248
Tazewell	725	....	1067	342	1600	340
Warren	570	....	704	134	853	211
Warwick	....	127	134	261	143	256
Washington	1402	....	1971	569	3121	689
Westmoreland	69	....	731	662	841	769
Wise	335	....	436	101	725	11
Wythe	868	....	1379	511	1829	559
York	....	758	433	1191	536	1350
Richmond City	70	....	6215	6145	7551	7259
Petersburg City	....	959	1822	2781	2115	3185
Norfolk City	....	80	1988	2068	2119	2213
Total	....	....	119535	101204	149781	120103
Percentage	....	....	54.15	45.85	55.50	44.50
Majority	....	....	18331	....	29678	....
Whole vote			220739		269884	

VOTE FOR REPRESENTATIVES IN CONGRESS, 1870.

District.

I. Counties of Accomack, Caroline, Elizabeth City, Essex, Gloucester, James City, King and Queen, King George, King William, Lancaster, Matthews, Middlesex, Northampton, Northumberland, Richmond, Warwick, Westmoreland, and York. John Critcher, Cons., 10282; W. W. Douglas, Rep., 6618; Daniel M. Norton, Rep., 5043. Critcher over Douglas, 3664; Norton and Douglas over Critcher, 1379.

II. Cities of Petersburg, Norfolk, and Portsmouth, and Nottoway, Dinwiddie, Greenville, Sussex, Prince George, Isle of Wight, Nansemond,

VIRGINIA—*Continued.*

Southampton, Norfolk, Princess Anne, and Surrey. James S. Platt, Jr., Rep., 15505; Robert B. Bolling, Cons., 10902. Platt's majority, 4603.

III. Richmond City, and counties of Amelia, Charles City, Chesterfield, Cumberland, Goochland, Hanover, Henrico, New-Kent, and Powhatan. Charles H. Porter, Rep., 13555; Albert Ordway, Cons., 10657. Porter's majority, 2898.

IV. Counties of Brunswick, Charlotte, Franklin, Halifax, Henry, Lunenburg, Mecklenburg, Patrick, and Pittsylvania. William H. H. Stowell, Rep., 13205; William L. Owen, Cons., 9989. Stowell's majority, 3216.

V. Counties of Albemarle, Amherst, Appomattox, Bedford, Buckingham, Campbell, Fluvanna, Greene, Nelson, and Prince Edward. R. T. W. Duke, Cons., 12596; Alexander Rives, Rep., 11430. Duke's majority, 1166.

VI. Counties of Alleghany, Augusta, Bath, Botetourt, Clarke, Frederick, Highland, Page, Rockbridge, Rockingham, Shenandoah, and Warren. John T. Harris, Cons., 6915; Corbin M. Reynolds, Ind., 4383; C. Douglas Gray, Rep., 2402. Harris over all, 130.

VII. Counties of Alexandria, Culpeper, Fairfax, Fauquier, Loudon, Louisa, Madison, Orange, Prince William, Rappahannock, Spottsylvania, and Warren. Elliott M. Braxton, Cons., 12719; Lewis McKenzie, Rep., 11203. Braxton's majority, 1516.

VIII. Counties of Bland, Buchanan, Carroll, Craig, Floyd, Giles, Grayson, Lee, Montgomery, Pulaski, Roanoke, Russell, Scott, Smyth, Tazewell, Washington, Wise, and Wythe. William Terry, Cons., 9910; Fayette McMullen, Ind., 4017; Robert W. Hughes, Rep., 3508. Terry over all, 2385.

Present State Government.

Governor, Gilbert C. Walker; Lieutenant-Governor, John L. Maye; Attorney-General, James C. Taylor. All Conservatives.

State Legislature.

	Senate.	*House.*	*Joint Ballot.*
Conservatives	33	99	132
Republicans	10	33	43
Conservative majority	23	66	89

There are 3 Negroes in the Senate, and 16 in the House of Representatives.

Past Vote of the State.

	Democratic.	*Republican.*	*American.*	*Majority.*
1856. President.	89706	291	60310	29105 D
	Democratic.		*Opposition.*	
1859. Governor	77112	....	71543	5569 D
	Doug & Breck.	*Lincoln.*	*Bell.*	
1860. President.	90613	1929	74681	14003 D
	Against.	*For.*		
1867. Convent'n.	61887	107342	....	45455 F
	Whites.	*Blacks.*		
1869. Register'd	149781	120103	....	29678 W
	Against.	*For.*		
1869. Constit'n*	124360	84410	....	39950 A
	Walker.	*Wells.*		
1869. Governor.	119535	101204	....	18331 C
	Conservative.	*Radical.*		
1870. Congress.	92370	82469	....	9901 C

* The clauses excluding ex-Confederates from office.

VIRGINIA—*Continued.*

VOTE OF RICHMOND.

WARDS.	State Senator, 1871.		Mayor, 1870.	
	Holladay, *Cons.*	Popham, *Rep.*	Keiley, *Cons.*	Smith, *Rep.*
Marshall	739	649	567	590
Jefferson	1281	902	1399	1129
Madison	1131	896	1341	1107
Monroe	1382	738	1271	1577
Clay	893	551	590	576
Jackson	801	1505	....	....
Total	6227	5241	5168	4979
Majority	986	....	189	....
Whole vote	11468		10147	

City Council.

Conservatives	26
Republicans	4
Conservative majority	22

WASHINGTON.

COUNTIES (21.)	Congress, 1870. Majorities.		Congress, 1870. Full Vote.		Congress, 1869. Full Vote.	
	Mix, *Dem.*	Garfielde, *Rep.*	Mix, *Dem.*	Garfielde, *Rep.*	Moore *Dem.*	Garfielde, *Rep.*
Chehalis	....	46	30	76	34	60
Clallam	....	47	38	85	41	68
Clarke	....	92	312	404	287	374
Cowlitz	....	22	88	110	91	101
Island	....	16	80	96	94	83
Jefferson	....	147	111	258	83	264
King	....	48	268	316	176	184
Kitsap	....	74	127	201	96	260
Klickitat	....	33	32	65	18	59
Lewis	....	33	95	128	84	106
Mason	29	....	66	37	53	23
Pacific	....	97	48	145	45	87
Pierce	29	....	196	167	151	133
Skamania	30	....	37	7	79	22
Stevens	....	29	63	92	57	55
Snohomish	....	94	88	182	115	120
Thurston	....	131	241	372	214	260
Wahkiakum	....	25	17	42	11	20
Walla Walla	143	....	670	527	740	384
Whatcom	....	43	56	99	81	55
Yakima	11	....	71	60	45	25
Total	....	....	2734	3469	2595	2743
Percentage	....	....	44.07	55.93	48.61	51.39
Majority	....	....	....	735	....	148
Whole vote			6358		5338	

Present Territorial Government.

Governor, James F. Legate; Secretary, J. C. Clements; Chief-Justice, O. Jacobs; Associate Justices, R. S. Green, J. R. Kennedy, Marshal E. S. Kearney; District-Attorney, Leander Holmes; Superintendent of Indian Affairs, T. J. McKinney; Auditor, N. S. Porter; Treasurer, J. H. Munson.

Territorial Legislature.

	Council.	*House.*
Republicans	5	16
Democrats	4	14
Republican majority	1	2

* Including 155 votes for Blinn, Ind.

WASHINGTON—*Continued.*

PAST VOTE OF THE TERRITORY.

	Democratic.	*Republican.*	*Majority.*
1867. Congress	2272	2368	96 R
1869. Congress	2595	2743	148 R
1870. Congress	2734	3469	735 R

WEST-VIRGINIA.

COUNTIES. (54.)	Governor, 1870. Majorities.		Governor, 1870. Full Vote.		Convention, 1871. Full Vote.	
	Jacob, *Dem.*	Stev'nson, *Rep.*	Jacob, *Dem.*	Stev'nson, *Rep.*	For.	Ag'nst
Barbour	123	....	648	525	798	604
Berkeley	....	39	901	940	1119	969
Boone	230	....	373	143	305	259
Braxton	....	29	257	286	780	202
Brooke	79	....	517	438	264	339
Cabell	153	....	403	250	483	444
Calhoun	176	....	296	120	326	146
Clay	6	....	114	108	146	108
Doddridge	....	14	568	582	362	392
Fayette	47	....	333	286	551	171
Gilmer	207	....	378	171	440	163
Grant	....	201	135	336	153	398
Greenbrier	....	159	161	320	1286	314
Hampshire	395	....	484	89	707	77
Hancock	....	64	366	430	124	257
Hardy	247	....	341	94	424	224
Harrison	22	....	1424	1402	958	1317
Jackson	....	53	655	708	833	740
Jefferson	50	....	548	498	1495	780
Kanawha	....	32	1508	1540	1326	1910
Lewis	147	....	733	586	643	763
Lincoln	72	....	304	232	443	278
Logan	150	....	220	70	No returns.	
McDowell	75	....	124	49	491	56
Marion	....	39	1118	1157	1219	1189
Marshall	....	14	1152	1166	680	1242
Mason	281	....	1322	1041	497	1429
Mercer	238	....	507	269	592	62
Mineral	30	....	427	397	403	314
Monongalia	....	371	891	1262	688	1214
Monroe	151	....	454	303	698	655
Morgan	....	138	175	313	280	294
Nicholas	43	....	257	214	444	220
Ohio	407	....	2508	2101	1297	1418
Pendleton	....	24	212	236	440	235
Pleasants	28	....	304	276	249	191
Pocahontas	....	67	51	118	480	183
Preston	....	649	621	1270	473	1315
Putnam	....	12	431	443	588	490
Raleigh	13	....	248	235	270	212
Randolph	128	....	320	192	341	198
Ritchie	....	187	289	476	569	646
Roane	11	....	436	425	624	414
Summers	....	....	....	....	349	228
Taylor	89	....	807	718	662	714
Tucker	91	....	163	72	135	83
Tyler	....	118	535	653	318	616
Upshur	....	438	347	785	369	861
Wayne	275	....	541	266	595	429
Webster	107	....	134	27	220	6
Wetzel	488	....	840	352	580	166
Wirt	72	....	452	380	486	317
Wood	160	....	1552	1392	1304	1386
Wyoming	....	....	....	....	No returns.	
Total	....	....	28865	26742	30220	27638
Percentage	....	....	51.91	48.09	52.06	47.94
Majority	....	....	2123	....	2582	....
Whole vote			55607		57858	

VOTE FOR REPRESENTATIVES IN CONGRESS, 1870.

District.

I. Counties of Brooke, Calhoun, Doddridge, Gilmer, Hancock, Harrison, Lewis, Marshall, Ohio, Pleasants, Ritchie, Tyler, Wetzel, Wirt, and Wood. John J. Davis, Dem., 11836; Nathan Goff, Rep., 10569. Davis's majority, 1267.

WEST-VIRGINIA—*Continued.*

II. Counties of Barbour, Berkeley, Grant, Hampshire, Hardy, Jefferson, Marion, Mineral, Monongalia, Morgan, Pendleton, Pocahontas, Preston, Randolph, Taylor, Tucker, Upshur, and Webster. James C. McGrew, Rep., 9011; Owen D. Downey, Dem., 8098. McGrew's majority, 913.

III. Counties of Boone, Braxton, Cabell, Clay, Fayette, Greenbriar, Jackson, Kanawha, Lincoln, Logan, Mason, Mercer, Monroe, McDowell, Nicholas, Putnam, Raleigh, Roane, Wayne, and Wyoming. Frank Hereford, Dem., 8732; John S. Witcher, Rep., 7169. Hereford's majority, 1563.

PRESENT STATE GOVERNMENT.

Governor, John J. Jacob, Dem.; Secretary of State, John M. Phelps, Dem.; Auditor, Edward A. Bennett, Dem.; Treasurer, John S. Burdett, Dem.; Attorney-General, Joseph Sprigg, Dem.; Judges of the Supreme Court, Ralph L. Berkshire, President Edwin Maxwell, and C. P. T. Moore; Superintendent of Free Schools, C. S. Lewis, Dem.

STATE LEGISLATURE.

	Senate.	*House.*	*Joint Ballot.*
Democrats	17	45	62
Republicans	5	11	16
Democratic majority	12	34	46

CONSTITUTIONAL CONVENTION.

Democrats	65
Republicans	13
Democratic majority	52

PAST VOTE OF THE STATE.

		For.	*Against.*	*Majority.*
1862.	Constitution	16797	441	16356 F
		Democratic.	*Republican.*	
1863.	Governor	No opposition.	25797	25797 R
1864.	President	10438	23152	12714 R
1866.	Governor	17158	23802	6644 R
1868.	Governor	22218	26935	4717 R
1868.	President	20306	29025	8719 R
1870.	Governor	28865	26742	2123 D
		For.	*Against.*	
1871.	Convention	30220	27638	2582 F

WISCONSIN.

COUNTIES. (58.)	Governor, 1871. Majorities.		Governor, 1871. Full Vote.		Governor, 1869. Full Vote.	
	Doolittle, *Dem.*	Washburn, *Rep.*	Doolittle, *Dem.*	Washburn, *Rep.*	Robinson, *Dem.*	Fairchild, *Rep.*
Adams	....	442	277	719	191	575
Ashland	....	24	16	40	30	1
Barron	....	134	35	169	....	123
Bayfield	....	37	38	75	19	43
Brown	404	....	1739	1335	1698	783
Buffalo	....	649	507	1156	413	875
Burnett	....	156	22	198	3	74
Calumet	503	....	1139	636	1014	676
Chippewa	165	....	851	696	698	593
Clark	....	223	154	377	131	381
Columbia	....	669	1579	2248	1342	2185
Crawford	102	....	916	814	874	851
Dane	....	306	3865	4171	3295	3829
Dodge	2037	....	4575	2538	4220	2419
Door	....	412	166	578	208	390
Douglas	11	....	69	58	54	39
Dunn	....	610	523	1133	240	920
Eau Claire	....	519	890	1409	301	791
Fond du Lac	279	....	3875	3596	3289	3071
Grant	....	1183	1971	3154	1476	3008
Green	....	823	934	1757	920	2002
Green Lake	....	689	810	1299	474	1020

WISCONSIN—*Continued.*

COUNTIES.	Governor, 1871. Majorities.		Governor, 1871. Full Vote.		Governor, 1869. Full Vote.	
	Doolittle, *Dem.*	Washburn, *Rep.*	Doolittle, *Dem.*	Washburn, *Rep.*	Robinson, *Dem.*	Fairchild, *Rep.*
Iowa	175	....	1632	1457	1262	1413
Jackson	....	312	356	668	316	744
Jefferson	642	....	2867	2225	2737	2136
Juneau	....	251	829	1080	772	913
Kenosha	....	150	901	1051	898	1081
Kewaunee	308	....	669	361	560	288
La Crosse	....	424	1374	1798	1660	1688
La Fayette	....	4	1612	1616	1563	1285
Manitowoc	381	....	1833	1452	2154	1502
Marathon	562	....	780	218	504	131
Marquette	439	....	971	532	864	466
Milwaukee	1941	....	5831	3892	5819	3127
Monroe	....	205	914	1209	640	1095
Oconto	....	352	310	662	388	589
Outagamie	527	....	1746	1219	1483	923
Ozaukee	1279	....	1574	295	1523	330
Pepin	....	340	237	577	157	359
Pierce	....	694	534	1228	393	837
Polk	....	379	182	561	175	359
Portage	....	344	535	899	428	736
Racine	....	414	1659	2073	1252	1748
Richland	....	1392	1009	1401	890	1247
Rock	....	2157	1504	3661	1159	3227
St. Croix	....	166	1015	1181	613	985
Sauk	....	941	891	1832	752	1847
Shawanaw	68	....	259	191	198	212
Sheboygan	16	....	1943	1927	1758	1763
Trempealeau	....	694	294	988	139	642
Vernon	....	1270	416	1686	298	1426
Walworth	....	1638	1270	2908	1165	2472
Washington	1705	....	2371	666	3822	690
Waukesha	116	....	2529	2413	2668	2177
Waupaca	....	744	831	1575	739	1620
Waushara	....	1156	344	1500	233	1133
Winnebago	....	986	2019	3005	2016	3407
Wood	....	12	328	340	206	256
Total	....	....	68910	78301	61239	69502
Percentage	....	....	46.81	53.19	46.84	53.16
Majority	....	....	....	9391	....	8263
Whole vote			147211		130741	

Vote for Representatives in Congress, 1870.

District.

I. City and county of Milwaukee, Kenosha, Racine, Walworth, and Waukesha counties. Alexander Mitchell, Dem., 16658; William P. Lyons, Rep., 12250. Mitchell's majority, 4308.

II. Counties of Columbia, Dane, Jefferson, and Rock. Gerry W. Hazleton, Rep., 11467; Amasa G. Cook, Dem., 9568. Hazleton's majority, 1899.

III. Counties of Crawford, Grant, Greene, Iowa, La Fayette, Richland, and Sauk. J. Allen Barber, Rep., 11503; John Strachan, Dem., 8156. Barber's majority, 3347.

IV. Counties of Dodge, Fond du Lac, Ozaukee, Sheboygan, and Washington. Charles A. Eldridge, Dem., 15016; J. A. Watrous, Rep., 9056. Eldridge's majority, 5960.

V. Counties of Brown, Calumet, Door, Green Lake, Kewaunee, Marquette, Manitowoc, Oconto, Outagamie, Shawanaw, Waupaca, Waushara, and Winnebago. Philetus Sawyer, Rep., 17258; Joseph Stringham, Dem., 11822. Sawyer's majority, 5436.

VI. Counties of Adams, Ashland, Buffalo, Burnet, Clark, Chippewa, Douglas, Dallas, Dunn, Eau Claire, Jackson, Juneau, La Crosse, La Pointe, Marathon, Monroe, Pepin, Pierce, Polk, Portage, St. Croix, Trempealeau, Vernon, and Wood. Jeremiah M. Rusk, Rep., 15042; Alexander Meggett, Dem., 9506. Rusk's majority, 5536.

WISCONSIN—*Continued.*

Candidates on the State Tickets, 1871.

Democratic.	*Republican.*
James R. Doolittle.....*Governor*.....	C. C. Washburn.
John A. Rice.....*Lieut. Governor*..	Milton H. Pettit.
M. Montgomery..*Secretary of State*.....	L. Breese.
Anton Klaus.....*Treasurer*.....	Henry Boetz.
Edward S. Bragg.....*Att'y-General*.....	S. S. Barlow.
W. D. Parker..*Supt. of Instruction*..	Samuel Fallows.
Lars E. Johnson.*Prison Commissioner*.	G. F. Wheeler.
Jacob Bodden.....*Com. of Imm'n*....	Ole C. Johnson.

Present State Government.

The candidates on the Republican ticket were elected, and constitute the present State government.

State Legislature.

	Senate.	*House.*	*Joint Ballot.*
Republicans	23	58	81
Democrats	9	36	45
Independent	1	6	7
Republican majority	13	16	29

Past Vote of the State.

	Dem.	*Rep.*	*Amer.*	*Majority.*
1855. Governor...	36170	36012	....	158 D
1856. President...	52843	66090	580	12667 R
1857. Governor...	44941	45059	....	118 R
1858. Congress...	55243	61356	....	6113 R
1859. Governor...	59516	63405	....	3949 R
	Doug. & Breck.	*Lincoln.*	*Bell.*	
1860. President..	65909	86110	161	20040 R
	Dem.	*Rep.*		
1861. Governor...	45457	53777	....	8320 R
1863. Governor...	55318	79959	....	24641 R
1864. President...	65884	83458	....	17574 R
1865. Governor...	48330	58332	....	10002 R
	Against.	*For.*		
1865. Negro S'ffr'ge	55591	46588	....	9003 A
	Dem.	*Rep.*		
1866. Congress...	55416	79323	....	23907 R
1867. Governor...	68873	73637	....	4764 R
1868. President..	84707	108857	....	24150 R
1869. Governor...	61263	69478	....	8215 R
1870. Sup. P'b. Ins.	68903	77929	....	9026 R
1871. Governor...	68910	78301	....	9391 R

VOTE OF MILWAUKEE.

WARDS.	Governor, November, 1871.		Mayor, April, 1871.	
	Doolittle, *Dem.*	Washburn, *Rep.*	Phillips, *Dem.*	Ludington, *Citz.*
I. Precinct 1	259	173	218	388
" " 2	160	82	175	155
II. " 1	288	162	177	463
" " 2	263	109	217	254
III. " 1	308	72	323	186
" " 2	302	104	316	147
IV. " 1	215	214	144	374
" " 2	272	356	238	484
V. " 1	236	184	215	327
" " 2	235	191	515	193
VI. " 1	210	133	176	257
" " 2	168	79	186	214
VII. " 1	147	290	78	402
" " 2	236	235	141	382
VIII. " 1	197	202	145	262
" " 2	188	106	142	170
IX. " 1	352	113	335	268
" " 2	239	90	250	271
Total	4275	2895	3991	5197
Majority	1380	....	....	1206
Whole vote	7170		9188	

WISCONSIN—*Continued.*

Common Council.	*Aldermen.*	*Council.*
Democrats	6	11
Republicans	3	7
Democratic majority	3	4

WYOMING.

COUNTIES. (5.)	Congress, 1870. Majorities.		Congress, 1870. Full Vote.		Congress, 1868. Full Vote.	
	Wanless, *Dem.*	Jones, *Rep.*	Wanless, *Dem.*	Jones, *Rep.*	Nuckolls, *Dem.*	Corlett, *Rep.*
Albany	....	59	369	428	515	320
Carbon	33	....	183	150	389	190
Laramie	....	18	380	398	886	772
Sweet Water	....	84	279	363	862	595
Uinta	....	99	228	327	649	138
Total	....	....	1439	1666	3301	1965
Percentage	....	....	46.34	53.66	62.69	37.31
Majority	....	....	....	227	1336	....
Whole vote (including scattering)..3202					5266	

Women voted, for the first time in the United States, at the election in Wyoming Territory, in 1870. No official record of the number of women who voted at this election can be had, but a close estimate makes the total about 600. There were two women candidates voted for in the territory. These were nominated by the Republicans of Cheyenne, Laramie County. Mrs. Phœbe Picket, for County Clerk, received 385 votes, and was defeated by 54 majority; and Mrs. M. H. Arnold, for Superintendent of Public Schools, received 334 votes, and was defeated by 155 majority. The Territorial Legislature, in its session of 1871, passed a bill repealing the act conferring the right of suffrage on women, but the governor vetoed the bill.

WYOMING—*Continued.*

Present Territorial Government.

Governor, John A. Campbell; Secretary, Herman Glafcke; Marshal, Church Howe; Chief-Justice, Joseph W. Fisher; Associate-Justice, J. W. Kingman; District-Attorney, J. M. Carey; Surveyor-General, Silas Reed.

Territorial Legislature.

	Council.	*House.*
Democrats	4	9
Republicans	3	2
Independent	2	2
Anti-Democratic majority	1	..
Democratic majority	..	5

Rates of Postage.

LETTERS.

Letters to any part of the United States, 3 cents per half-ounce, if prepaid; over half an ounce, and prepaid a single rate, forwarded, and the balance due collected on delivery. City letters must be prepaid, 2 cents per half-ounce. Letters not called for (if prepaid) will be returned to the writer at his or her request without additional postage. Letters deposited without being properly prepaid are sent immediately to the Dead-Letter Office, Washington. *Letters deposited in city lamp-post boxes must have the requisite number of stamps before placing them therein. Depositing money in the boxes does not insure their being prepaid.* Newspapers are not taken at city lamp-post boxes.

NEWSPAPERS.

Transient newspapers are rated at 2 cents for every four ounces or fraction thereof, prepaid. Newspapers sent from the office of publication may be prepaid at the following rates quarterly: dailies, per quarter, 35 cents; weeklies, per quarter, 5 cents; monthlies, every four ounces, per quarter, 3 cents.

BOOKS.

Postage on books, not exceeding four ounces in weight, 4 cents; each additional 4 ounces or fraction thereof, 4 cents.

MISCELLANEOUS MATTER.

On maps, prints, engravings, music, cards, photographs, types, cuttings, roots, seeds, etc., in one package to one address, prepaid, not exceeding four ounces, 2 cents; over four, and not exceeding eight ounces, 4 cents; for every additional four ounces, or fraction thereof, 2 cents.

The weight of packages is limited to 32 ounces.

CIRCULARS.

Unsealed circulars, one and not exceeding three in number in one envelope, are charged 2 cents; and in that proportion for a greater number, to one address, prepaid.

MONEY-ORDERS.

Money can be sent to any part of the country, or England or Ireland, with absolute safety, by obtaining a money-order. The fees are, on orders payable in the United States: on not less than $1, and not over $20, 10 cents; over $20, and not exceeding $50, 25 cents.

On orders payable in the United Kingdom of Great Britain or Ireland: orders not exceeding $10, 25 cents; over $10 and not exceeding $20, 50 cents; over $20 and not exceeding $30, 75 cents; over $30 and not exceeding $40, $1; over $40 and not exceeding $50, $1.25. No single order issued for less than $1 or more than $50. List of money-order offices may be seen at post-offices. In New-York City, the money-order office is open from 10 A.M. to 3 P.M.

FOREIGN MAIL MATTER.

Great Britain and Ireland, 6 cents per half-ounce, prepayment optional; newspapers, 2 cents each; books, etc., first ounce, 2 cents; second ounce, 4 cents; over two ounces, 6 cents per four ounces or fraction. *British Provinces*, 6 cents, prepaid, except *Newfoundland*, to which the rate is 10 cents. *France, French mail*, 10 cents, prepayment compulsory; *via* England, 4 cents per half-ounce, prepayment optional. *Austria, via* North-German Union, 6 cents, prepayment optional. *German States, via* North-German Union, prepaid, 6 cents; double rates for unpaid. *Sweden, via* N. G. U., direct, prepaid, 10 cents, unpaid, 12 cents; by closed mail, *via* England, prepaid, 11 cents, unpaid, 15 cents. *Russia, via* N. G. U., direct, prepaid, 11 cents. *Spain, via* England, 16 cents per quarter-ounce. *Cuba*, prepaid, 10 cents. *East-Indies, China, and Japan, via* San Francisco, 10 cents, prepaid. *Egypt, via* N. G. U., direct, 10 cents, prepayment optional. *Sandwich Islands, via* San Francisco, 6 cents, prepaid. *West-Indies and Mexico, via* New-York, 10 cents. Unless otherwise specified, the rates are for half an ounce of matter.

"THE WORLD."

"THE NEW-YORK WORLD is one of the best newspapers in the United States. MANTON MARBLE, who is its chief editor and manager, is one of the ablest and most cultivated men and writers in this or any other country. THE WORLD is a Democratic journal, and wields a powerful influence through its masterly discussions of all public questions, whilst as a vehicle of news, through its correspondents and otherwise, it has won its way to the front rank, and stands second to no other journal in the country.

It has been the fashion with certain Democrats to depreciate THE WORLD as a reliable representative of the Democracy, and yet the record shows that no paper has been more wise in counsel, or more able in the discussion of the great questions that have divided public sentiment during and since the war. Its recent self-vindication of the wisdom of its course in 1868 and in 1870—when it assailed and sought to overthrow Tweed and Tammany—was a masterly and unanswerable reply to those who then doubted and denounced it."—*Omaha Herald.*

"UNDER its present able and efficient management THE WORLD is without an equal among the political journals of the country. The ability displayed in its editorial columns is of the very highest character—indeed, we may safely assert, unequaled by any other paper—while its success in laying before its readers the latest and most reliable intelligence from all parts, not only of our own country, but of foreign nations, has given it a marked and distinguished prominence among leading American newspapers. Although THE WORLD has sometimes been in advance of Democratic sentiment on certain great questions of public policy, and its course on such occasions has been sharply criticised, yet the result has generally proven the wisdom and safety of its counsels. It has always been the fearless and outspoken foe of fraud and corruption, and especially so when found to exist in the ranks of its own party, as was the case recently with certain Democratic officials in the city of New-York. The impending struggle for the next Presidency will soon commence, and as THE WORLD will play a most conspicuous and important part in the campaign, it ought to be in the hands of every Democrat who wishes fully to understand the merits of the controversy. It offers the greatest inducements for the formation of clubs for its semi-weekly and weekly editions, which we trust will be largely embraced."—*Freeman, Cambria, Pa.*

"THE WORLD is the leading Democratic paper in New-York, and is in the front rank for latest and most reliable news, both domestic and foreign."—*Gazette, Delhi, N. Y.*

"As an exponent of intellectual culture in politics, THE NEW-YORK WORLD is probably the best organ in the United States. In the matter of news, it is generally thought to be ahead of its contemporaries, having on more than one occasion distanced its rivals in the publication of important intelligence.

The large space given to scientific matters, the careful and candid criticisms, have given THE WORLD no little popularity among educated gentlemen."—*Conservative, Clarksburg, W. Va.*

"THE WORLD is undoubtedly the ablest paper in the country, and although it is a little erratic sometimes, yet it generally preaches sound doctrine in a very effective way, as our readers have frequent opportunity to see from the liberal extracts we make from its well-filled columns."—*Patriot, Concord, N. H.*

"NOT 'the world we live in,' but THE NEW-YORK WORLD—daily, semi-weekly, and weekly—is the theme of this paragraph. This paper, it is not to be disputed, holds a front rank in journalism, whether considered from a political, literary, or news point of view. It has able editors, contributors, and correspondents, and each daily issue—publishing 365 days in the year—is a map of the world's progress. No rival excels its news department, and none is bolder or more independent in the discussion of all topics of public interest, in fact there is occasionally a Democrat who thinks it too independent."—*Argus, Ann Arbor, Mich.*

"A LIVE Democratic newspaper, always having the fullest and latest news, reliable in its statements, able and clear in its editorials, it has taken the foremost rank in the newspaper world. Its Democracy is of the progressive type, but pure and undoubted."—*Echo, Johnstown, Pa.*

"WE regard the NEW-YORK WORLD as the leading Democratic paper of the United States."—*Democrat, Toledo, Ohio.*

"THE LEADING NEWSPAPERS.—The NEW-YORK WORLD is the recognized organ of Northern Democratic sentiment, whatever we may think of that sentiment, or however we may regret the fact; and without THE WORLD, no Southern man can have a proper apprehension of the political feeling in that section of the country to which practically political power is restricted. As a newspaper, THE WORLD is among the first in this or any country, its numerous agents, correspondents, and commissioners keeping its readers informed, by mail and telegraph, of all important events transpiring on every part of the civilized globe."—*Argus, Selma, Ala.*

"THE NEW-YORK WORLD, which is decidedly the best and ablest Democratic journal ever published in the United States, will be for the year to come of especial value to all readers, no matter what their political faith may be. For current news, or expression of opinion on questions claiming public attention, we regard THE WORLD as ranking high among the very best of its contemporaries, and although we do not coincide with it in its party affiliation, we are ready to accord it manliness of utterance and great dignity of character."—*Bulletin, Kansas City, Mo.*

"IT is useless to speak in terms of commendation of that truly excellent journal, as all who have ever read it pronounce it the most reliable and ablest political journal in the United States."—*National Banner, Ligonier, Ind.*

The Present Administration.

President.....ULYSSES S. GRANT, of Illinois.
Vice-President.....SCHUYLER COLFAX, of Indiana.

THE CABINET.

Secretary of State—Hamilton Fish, of New-York.
Sec. of Treasury—George S. Boutwell, of Mass.
Secretary of War—Wm. W. Belknap, of Iowa.
Sec. of the Navy—George M. Robeson, of N. J.
Sec. of the Interior—Columbus Delano, of Ohio.
Postmaster Gen.—J. A. J. Creswell, of Maryland.
Attorney-General—George H. Williams, of Oregon.

HEADS OF DEPARTMENT BUREAUS.

Ass't Secretary of State—Charles Hale, of Mass.
Ass't. Sec. of the Treas.—W. A. Richardson, of Mass.
Solicitor-General—B. H. Bristow, of Kentucky.
Adjutant-Gen.—B.-Gen. E. D. Townsend, of Va.
Q'r-Master Gen.—B.-Gen. M. C. Meigs, of Pa.
Surgeon-Gen.—B.-Gen. Joseph K. Barnes, of Pa.
Sup't of the Census—Francis A. Walker, of Mass.
Sup't of Coast Survey—Benjamin Pierce, of Mass.
Dir. of Bur. of Statist's—Edward Young, of N.Y.
Congressional Printer—Almon M. Clapp, of N.Y.
Lib'n of Congress—Ainsworth R. Spofford, of D.C.
Treas. of the U. S.—Francis E. Spinner, of N. Y.
Com. of Internal Rev.—John W. Douglass, of Pa.
Com. of Customs—William T. Haines, of Pa.
Com. of Patents—Mortimer D. Leggett, of Ohio.
Com. of Pensions—J. H. Baker, of N. Y.
Com. of Indian Affairs—F. A. Walker, of Mass.
Com. of Land Office.—W. S. Drummond, of Ill.
Com. of Agriculture—Frederick Watts, of Pa.
Com. of Education—John Eaton, Jr., of Tenn.
Register of the Treasury—John Allison, of Pa.
Comp. of the Currency—H. R. Hurlburd, of N. Y.

UNITED STATES SUPREME COURT.

Chief-Justice of the United States—Salmon P. Chase, of Ohio, aged 64, appointed 1864.

		Age.	*App.*
Associate-Justice.	Samuel Nelson, N. Y.	79	1845
" "	Nathan Clifford, Me.	68	1858
" "	Noah H. Swayne, Ohio.	62	1862
" "	Samuel F. Miller, Ia.	56	1862
Associate-Justice.	David Davis, Ill.	57	1862
" "	Stephen J. Field, Cal.	55	1863
" "	William Strong, Pa.	63	1870
" "	Joseph P. Bradley, N.J.	59	1870

Reporter of the Supreme Court—John William Wallace, of Pennsylvania, appointed 1858.

UNITED STATES ARMY.

GENERALS.

Rank.	*Name.*	*Headquarters.*
General....	Wm. T. Sherman..	Washington, D. C.
Lieut.-Gen.	P. H. Sheridan....	St. Louis, Mo.
Maj.-Gen...	George G. Meade.	Philadelphia, Pa.
" "	W. S. Hancock....	St. Paul's, Minn.
" "	John M. Schofield.	San Francisco, Cal.
Brig.-Gen..	Irvin McDowell...	New-York City.
" "	P. St. George Cooke.	Detroit, Mich.
Brig.-Gen..	John Pope.....	F't Leavenworth.
" "	Oliver O. Howard.	Washington, D.C.
" "	Alfred H. Terry....	Atlanta, Ga.
" "	E. R. S. Canby.....	Portland, Oregon.
" "	E. O. C. Ord.....	S'n F'ancisco, Cal.
" "	Christ. C. Auger....	Omaha, Neb.

Organization of the Army.—1 general; 1 lieutenant-general; 4 major-generals; 3 brigadier-generals, with staff complement; adjutant-quartermaster; commissary and surgeon-generals, with their subordinates; engineers, 300; cavalry, 10,000; artillery, 3635; infantry, 15,000; Indian scouts, 1000; quartermaster's department, 2500. Total number of enlisted men and attachés for which rations can be issued under Act of Congress, July 15th, 1870—35,284.

Regiments in the Army.—Cavalry, 10; artillery, 5; infantry, 25; ordnance, 1; engineers, 1; the signal corps, and Indian scouts.

Pay of the Army, (per month.)—General, $886; lieutenant-general, $756; major-general, $481; brigadier-general, $326.50; colonels of engineers, ordnance, cavalry, and light artillery, $227; lieutenant-colonels, $203; majors, $179; captains, $137.50; lieutenants, $120.83; colonels of artillery and infantry, $212; lieutenant-colonels, $188; majors, $169; captains, $127.50; first lieutenants, $117.50; second lieutenants, $112.50; chief signal officer, $227; chaplains, $118, with subsistence.

UNITED STATES NAVY.

ADMIRALS—ACTIVE LIST.

Rank.	*Name.*	*Where Serving.*
Admiral.....	David D. Porter.....	Wash'n, D. C.
Vice-Admiral	Stephen C. Rowan...	" "
Rear-Adm'l..	L. M. Goldsborough.	" "
" "	Charles H. Davis....	Norfolk.
" "	Sylvanus W. Godon..	New-York.
" "	Joseph Lanman.....	S'th-Atlantic.
" "	John Rodgers.....	Asia.
" "	John A. Winslow...	South-Pacific.
Rear-Adm'l..	Samuel P. Lee.....	N'h-Atlantic.
" "	Oliver S. Glisson....	Washington.
" "	Melancthon Smith...	New-York.
" "	Charles S. Boggs....	Europe.
" "	Henry Walke.....	Newark, N. J.
" "	Thornton A. Jenkins	L. H. Board.
" "	Charles Steedman...	North-Pacific.
" "	James Alden.....	Washington.

Salaries.—The President, $25,000 per annum; Vice-President, $8000; Cabinet Officers, $8000 each; Chief-Justice, $6500; Associate-Justices, $6000 each.

ADMIRALS—RETIRED LIST.

Rear-Adm'l.	William B. Shubrick.	L. H. Board.	*Rear-Adm'l.*	Charles Wilkes.....	Waiti'g ord's.
"	" Joseph Smith.....	Exam'g B'd.	"	" Andrew A. Harwood.	Washington.
"	" Silas H. Stringham..	New-York.	"	" Theodorus Bailey...	"
"	" Hiram Paulding.....	Waiti'g ord's.	"	" James L. Lardner...	Philadelphia.
"	" Thomas Crabbe.....	Pri'cet'n, N.J.	"	" Henry K. Thatcher..	Waiti'g ord's.
"	" J'hn B. Montgomery.	Washington.	"	" William Radford....	Retiring B'd.
"	" Corn's K. Stribling..	L. H. Board.	"	" Thomas T. Craven..	California.
"	" Joshua R. Sands....	Waiti'g ord's.	"	" Henry K. Hoff.....	Retiring B'd.
"	" Charles H. Bell.....	" "	"	" Thomas Turner.....	Philadelphia.
"	" Levin M. Powell....	Retiring B'd.	"	" Charles H. Poor.....	Retiring B'd.

Organization of the Navy, (active list.)—Admiral, 1; vice-admiral, 1; rear-admirals, 14; commodores, 23; captains, 50; commanders, 89; lieutenant-commanders, 178; lieutenants, 141; masters, 151; ensigns, 59; surgeons, 80; petty officers, 175; officers on the retired list, 225.

Vessels in the Navy.—First rates, 4; guns, 176. Second rates, 39; guns, 669. Third rates, 46; guns, 476. Fourth rates, 103; guns, 238. Total vessels, 192; total guns, 1559. Of these vessels there are iron-clads, 51; screw-steamers, 89; paddle-wheel steamers, 14; sailing vessels, 35.

Squadrons.—European, Headquarters, London; North-Pacific, Headquarters, San Francisco; South-Pacific, Headquarters. Panama; Asiatic, Headquarters, Hong-Kong; North-Atlantic, Headquarters, Washington; South-Atlantic, Headquarters, Rio de Janeiro.

Navy-Yards.—Portsmouth, N. H.; Charlestown, Mass.; Brooklyn, N. Y.; Philadelphia, Pa.; Washington, D. C.; Norfolk, Va.; Pensacola, Fla.; San Francisco, Cal.; Sackett's Harbor, N. Y.

Pay of the Navy, (active list, per annum.)—Admiral, $10,000: vice-admiral, sea duty, $7000; shore duty, $4000: rear-admirals, sea duty, $5000; shore duty, $4000: commodores, sea duty, $4000; shore duty, $3200: captains, sea duty, $3500; shore duty, $2800: commanders, sea duty, $2800; shore duty, $2240: lieutenants, sea duty, $1875; shore duty, $1500: masters, sea duty, $1500; shore duty, $1200: ensigns, sea duty, $1200; shore duty, $960: midshipmen, $500: petty officers, $14 to $30 per month: seamen, $20 per month, with subsistence.

DIPLOMATIC INTERCOURSE.

Countries.	*United States Ministers Abroad.*	*App.*	*Foreign Ministers to the United States.*	*App.*
Argentine Rep...	Robert C. Kirk, Ohio.....	1869	SEN. DON MANUEL R. GARCIA.....	1869
Austria	JOHN JAY, N. Y.....	1869	BARON CHARLES LEDERER.....	1868
Belgium.....	J. Russell Jones, Ill.....	1869	Maurice Delfosse	1865
Bolivia.....	Leopold Markbreit, Ohio.....	1869	No Representative.....	....
Brazil.....	JAMES R. PARTRIDGE, Md.....	1871	C'NSELOR A. P. DE CARVALHO BORGES.	1871
Chili.....	JOSEPH P. ROOT, Kan.....	1870	SEN. DON JOAQUIN GODOY.....	1870
China.....	FREDERICK F. LOW, Cal.....	1869	No Representatives.....	....
Colombia.....	Stephen A. Hurlburt, Ill.....	1869	SEN. DON SANTIAGO PEREZ	1870
Costa Rica.....	Jacob B. Blair, W. Va.....	1868	No Representative.....	....
Denmark.....	M. J. Cramer, Ky.....	1870	F. E. de Bille	1869
Ecuador	E. Rumsey Wing, Ky.....	1869	Senator Don Antonio Flores.....	1870
France.....	ELIHU B. WASHBURNE, Ill.....	1869	*M. de Bellonet*.....	1871
Germany.....	GEORGE BANCROFT, N. Y.....	1871	BARON KURD VON SCHLÖZER.....	1871
Great Britain....	ROBERT C. SCHENCK, Ohio.....	1870	SIR EDWARD THORNTON, K.C.B....	1868
Greece.....	John M. Francis, N. Y	1871	*Cleon Rizo Rangabe*	1868
Guatemala.....	Silas A. Hudson, Iowa.....	1869	*Sen. Don José Maria Vela*.....	1868
Hawaiian Islands.	Henry A. Pierce, Mass.....	1869	E. H. ALLEN.....	1870
Hayti.....	Ebenezer D. Bassett, Pa.....	1869	Stephen Preston.....	1870
Honduras.....	Henry Baxter, Mich.....	1869	No Representative.....	....
Italy.....	GEORGE P. MARSH, Vt.....	1861	COUNT LUIGI CORTI.....	1870
Japan.....	C. E. DE LONG, Oregon.....	1870	*Jugoi Arinori Mori*	1871
Liberia	J. Milton Turner, Mo.....	1871	*Henry M. Schieffelin*.....	1865
Mexico.....	THOMAS H. NELSON, Ind.....	1869	*Sen. Don Francisco G. Palacio*.....	1871
Netherlands	Charles T. Gorham, Mich.....	1870	Bernhard de Westenberg.....	1871
Nicaragua.....	Charles N. Riotte, Texas.....	1869	*Sen. Don José Rosa Perez*..	1869
Peru.....	THOMAS SETTLE, N. C.....	1871	COL. DON MANUEL FREYRE.....	1869
Portugal.....	Charles H. Lewis, Va.....	1870	CHEV. J. DE SOUZA LOBO.....	1872
Russia.....	ANDREW G. CURTIN, Pa.....	1869	*Valerien Schirkoff*.....	1872
Salvador.....	Thomas Biddle, Pa.....	1871	*Sen. Don José Maria Vela*...	1868
Spain.....	DANIEL E. SICKLES, N. Y.....	1869	SEN. DON MAURICIO L. ROBERTS...	1869
Sweden.....	C. C. Andrews, Minn.....	1869	OLUF STENERSEN	1870
Switzerland.....	Horace Rublee, Wis.....	1869	John A. Hiitz.....	1868
Turkey	George H. Boker, Pa.....	1871	BLACQUE BEY.....	1867
Venezuela.....	William A. Pile, Mo.....	1871	No Representative.....	....

Envoys Extraordinary and Ministers Plenipotentiary, in SMALL CAPS; Ministers Resident, in Roman; Chargés des Affaires, in *Italics*.

THE FORTY-SECOND CONGRESS.

BEGAN MARCH 4, 1871, AND ENDS MARCH 4, 1873.

SENATE.

President, Schuyler Colfax, of Indiana.
Secretary, George G. Gorham, of California.

ALABAMA.

Till	*Senator.*	*Native State.*	*Post-office Address.*
1873	George E. Spencer	N. Y.	Decatur.
1877	*Geo. Goldthwaite*	Mass.	Montgomery.

ARKANSAS.

1873	Benjamin F. Rice	N. Y.	Little Rock.
1877	Powell Clayton	Pa.	Little Rock.

CALIFORNIA.

1873	Cornelius Cole	N. Y.	San Francisco.
1875	*Eugene Casserly*	Ireland.	San Francisco.

CONNECTICUT.

1873	Orris S. Ferry	Ct.	Norwalk.
1875	W. A. Buckingham.	Ct.	Norwich.

DELAWARE.

1875	*Thos. F. Bayard*	Del.	Wilmington.
1877	*Eli Saulsbury*	Del.	Dover.

FLORIDA.

1873	Thos. W. Osborn	N. J.	Tallahassee.
1875	Abijah Gilbert	N. Y.	St. Augustine.

GEORGIA.

1873	Joshua Hill	S. C.	Madison.
1875	*Thos. M. Norwood*	Ga.	Savannah.

ILLINOIS.

1873	Lyman Trumbull	Ct.	Chicago.
1877	John A. Logan	Ill.	Carbondale.

INDIANA.

1873	Oliver P. Morton	Ind.	Indianapolis.
1875	Daniel D. Pratt	Me.	Logansport.

IOWA.

1873	James Harlan	Ill.	Mt. Pleasant.
1877	George G. Wright	Ind.	Des Moines.

KANSAS.

1873	Samuel C. Pomeroy.	Mass.	Atchison.
1877	Alex. Caldwell	Pa.	Leavenworth.

KENTUCKY.

1873	*Garrett Davis*	Ky.	Paris.
1877	*John W. Stevenson.*	Va.	Covington.

LOUISIANA.

1873	Wm. Pitt Kellogg.	Vt.	New-Orleans.
1877	J. Rodman West	La.	New-Orleans.

MAINE.

1875	Hannibal Hamlin	Me.	Bangor.
1877	Lot M. Morrill	Me.	Augusta.

MARYLAND.

1873	*George Vickers*	Md.	Chestertown.
1875	*Wm. T. Hamilton.*	Md.	Hagerstown.

MASSACHUSETTS.

1875	Charles Sumner	Mass.	Boston.
1877	Henry Wilson	N. H.	Natick.

MICHIGAN.

1875	Zachariah Chandler.	N. H.	Detroit.
1877	Thomas W. Ferry.	Mich.	Grand Haven.

MINNESOTA.

1875	Alexander Ramsey.	Pa.	St. Paul.
1877	William Windom	Ohio.	Winona.

MISSISSIPPI.

1875	Adelbert Ames	Me.	Natchez.
1877	James L. Alcorn	Miss.	Jackson.

MISSOURI.

1873	*Frank P. Blair, Jr.*	Ken.	St. Louis.
1875	Carl Schurz	Germ'y.	St. Louis.

NEBRASKA.

1875	Thos. W. Tipton	Ohio.	Brownsville.
1877	Ph. W. Hitchcock.	N. Y.	Omaha.

NEVADA.

1873	James W. Nye	N. Y.	Carson City.
1875	Wm. M. Stewart	N. Y.	Virginia City.

NEW-HAMPSHIRE.

1873	Jas. W. Patterson.	N. H.	Hanover.
1877	Aaron H. Cragin	Vt.	Lebanon.

NEW-JERSEY.

1875	*John P. Stockton*	N. J.	Princeton.
1877	F. T. Frelinghuysen.	N. J.	Newark.

NEW-YORK.

1873	Roscoe Conkling	N. Y.	Utica.
1875	Reuben E. Fenton.	N. Y.	Jamestown.

NORTH-CAROLINA.

1873	John Pool	N. C.	Ralcigh.
1877	*Zebulon B. Vance**	N. C.	Asheville.

OHIO.

1873	John Sherman	Ohio.	Mansfield.
1875	*Allen G. Thurman.*	Va.	Columbus.

OREGON.

1873	Henry W. Corbett.	Mass.	Portland.
1877	*James K. Kelly*	Pa.	Portland.

PENNSYLVANIA.

1873	Simon Cameron	Pa.	Harrisburg.
1875	John Scott	Pa.	Huntington.

RHODE ISLAND.

1875	William Sprague	R. I.	Providence.
1877	Henry B. Anthony†	R. I.	Providence.

SOUTH-CAROLINA.

1873	Fred. A. Sawyer	Mass.	Charleston.
1875	Thos. J. Robertson.	S. C.	Columbia.

TENNESSEE.

1875	Wm. G. Brownlow.	Va.	Knoxville.
1877	*Henry Cooper*	Tenn.	Nashville.

TEXAS.

1875	Jos. W. Flanagan.	Va.	Walling's Fe'y.
1877	M. C. Hamilton	Ala.	Austin.

VERMONT.

1873	Justin S. Morrill	Vt.	Strafford.
1875	Geo. F. Edmunds.	Vt.	Burlington.

VIRGINIA.

1875	John F. Lewis	Va.	Port Republic.
1877	*John W. Johnston.*	Va.	Abingdon.

WEST-VIRGINIA.

1875	Arthur I. Boreman.	Pa.	Parkersburg.
1877	*Henry G. Davis*	Md.	Piedmont.

WISCONSIN.

1873	Timothy O. Howe.	Me.	Green Bay.
1875	M. H. Carpenter	Vt.	Milwaukee.

Democrats in *italics*. The whole number of Senators is 74, of which 57 are Republicans, and 17 Democrats.

The following Senators have already been elected to serve for the terms beginning 1873, and ending 1879: California, Aaron A Sargent, to succeed Cornelius Cole; Iowa, William B. Allison, to succeed James Harlan; Kentucky, *Thomas C. McCreery*, to succeed *Garrett Davis*; Maryland, *George R. Dennis*, to succeed *George Vickers*; Ohio, John Sherman, reëlected.

---

* Not yet admitted.
† President *pro tem.* of the Senate.

HOUSE OF REPRESENTATIVES.

Speaker, James G. Blaine, of Maine.
Clerk, Edward McPherson, of Pennsylvania.

ALABAMA.

Dist.	Representative.	Native State.	P. O. Address.
1	B. S. Turner (negro)	N. C.	Selma.
2	Charles W. Buckley*	N. Y.	Montgomery.
3	*William A. Handley*	Ga.	Roanoke.
4	Charles Hays*	Ala.	Eutaw.
5	*Peter M. Dox**	N. Y.	Huntsville.
6	*Joseph H. Sloss*	Ala.	Tuscumbia.

ARKANSAS.

1	*James M. Hanks*	Ark.	Helena.
2	Oliver P. Snyder	Mo.	Pine Bluff.
3	*John Edwards*	Ky.	Fort Smith.

CALIFORNIA.

1	Sherman O. Houghton	N. Y.	San José.
2	Aaron A. Sargent*	Mass.	Nevada City.
3	John M. Coghlan	Ken.	Suisun City

CONNECTICUT.

1	Julius D. Strong*	Ct.	Hartford.
2	Stephen W. Kellogg*	Mass.	Waterbury.
3	H. H. Starkweather*	Ct.	Norwich.
4	*William H. Barnum**	Ct.	Lime Rock.

DELAWARE.

	*Benj. T. Biggs**	Del.	Summit Bridge.

FLORIDA.

	J. T. Walls (negro)	Va.	Gainesville.

GEORGIA.

1	*Arch. T. McIntyre*	Ga.	Thomasville.
2	Richard H. Whiteley	Ireland	Bainbridge.
3	John S. Bigby	Ga.	Newnan.
4	Thomas J. Speer	Ga.	Barnesville.
5	*Dudley M. Du Bose*	Tenn.	Washington.
6	*William P. Price**	Ga.	Dahlonega.
7	*Pierce M. B. Young**	S. C.	Cartersville.

ILLINOIS.

	At large, John L. Beveridge	N. Y.	Chicago.
1	Charles B. Farwell	N. Y.	Chicago.
2	J. F. Farnsworth*	Canada	St. Charles.
3	Horatio C. Burchard*	N. Y.	Freeport.
4	John B. Hawley*	Ct.	Rock Island.
5	*Bradford N. Stevens*	N. H.	Tiskilwa.
6	Henry Snapp	——	Joliet.
7	Jesse H. Moore*	Ill.	Decatur.
8	*James C. Robinson*	Ill.	Springfield.
9	*T. W. McNeely**	Ill.	Petersburg.
10	*Edward Y. Rice*	Ken.	Hillsborough.
11	*Samuel S. Marshall**	Ill.	McLeansboro.
12	John B. Hay*	Ill.	Belleville.
13	*John M. Crebs**	Va.	Carmi.

INDIANA.

1	*William E. Niblack**	Ind.	Vincennes.
2	*Michael C. Kerr**	Pa.	New-Albany.
3	*William S. Holman**	Ind.	Aurora.
4	Jeremiah M. Wilson	Ohio	Connersville.
5	John Coburn*	Ind.	Indianapolis.
6	*Daniel W. Voorhees**	Ind.	Terre Haute.
7	*Mahlon D. Manson*	Ohio	Crawfordsville.
8	James N. Tyner*	Ind.	Peru.
9	John P. C. Shanks*	Va.	Jay C. H.
10	William Williams*	Pa.	Warsaw.
11	Jaspar Packard*	Ohio	Laporte.

IOWA.

1	George W. McCrary*	Ind.	Keokuk.
2	Aylett R. Cotton	Ohio	Lyons.
3	William G. Donnan	N. Y.	Independence.
4	Madison M. Walden	Ohio	Centreville.
5	Frank W. Palmer*	Ind.	Des Moines
6	Jackson Orr	Ohio	Montana.

KANSAS.

	David P. Lowe	N. Y.	Fort Scott.

KENTUCKY.

Dist.	Representative.	Native State.	P. O. Address.
1	*Edward Crossland*	Ky.	Mayfield.
2	*Henry D. McHenry*	Ky.	Hartford.
3	*Joseph H. Lewis**	Ky.	Glasgow.
4	*William B. Read*	Ky.	Hodgensville.
5	*Boyd Winchester**	La.	Louisville.
6	*William E. Arthur*	Ohio	Covington.
7	*James B. Beck**	Scotland	Lexington.
8	*George M. Adams**	Ky.	Barboursville.
9	*John M. Rice**	Ky.	Louisa.

LOUISIANA.

1	J. Hale Sypher*	Pa.	New-Orleans.
2	Lionel A. Sheldon*	N. Y.	New-Orleans.
3	Chester B. Darrall	Pa.	Brashear.
4			
5	Frank Morey	Mass.	Monroe.

MAINE.

1	John Lynch*	Me.	Portland.
2	William P. Frye	Me.	Lewiston.
3	James G. Blaine*	Pa.	Augusta.
4	John A. Peters*	Me.	Bangor.
5	Eugene Hale*	Me.	Ellsworth.

MARYLAND.

1	*Samuel Hambleton**	Md.	Easton.
2	*Stevenson Archer**	Md.	Belair.
3	*Thomas Swann**	Va.	Baltimore.
4	*John Ritchie*	Md.	Frederick.
5	*William M. Merrick*	Md.	Ellicott City.

MASSACHUSETTS.

1	James Buffington*	Mass.	Fall River.
2	Oakes Ames*	Mass.	North-Easton.
3	Ginery Twichell*	Mass.	Brookline.
4	Samuel Hooper*	Mass.	Boston.
5	Benjamin F. Butler*	N. H.	Lowell.
6	Nathaniel P. Banks*	Mass.	Waltham.
7	George M. Brooks*	Mass.	Concord.
8	George F. Hoar*	Mass.	Worcester.
9	Alvah Crocker	Mass.	Fitchburg.
10	Henry L. Dawes*	Mass.	Pittsfield.

MICHIGAN.

1	Henry Waldron	N. Y.	Hillsdale.
2	Wm. L. Stoughton*	N. Y.	Sturgis.
3	Austin Blair*	N. Y.	Jackson.
4	Wilder D. Foster	N. Y.	Grand Rapids.
5	Omar D. Conger*	N. Y.	Port Huron.
6	*Jabez G. Sutherland*	N. Y.	Saginaw City.

MINNESOTA.

1	Mark H. Dunnell	Me.	Owatonna.
2	John T. Averill	Me.	St. Paul.

MISSISSIPPI.

1	George E. Harris*	N. C.	Hernando.
2	Joseph L. Morphis*	Tenn.	Pontotoc.
3	Henry W. Barry*	N. Y.	Columbus.
4	George C. McKee*	Ill.	Vicksburg.
5	Legrand W. Perce*	N. Y.	Natchez.

MISSOURI.

1	*Erastus Wells**	N. Y.	St. Louis.
2	Gust. A. Finkelnburg*	Germ'y.	St. Louis.
3	*Jas. R. McCormick**	Mo.	Ironton.
4	Harrison E. Havens	Ohio	Springfield.
5	Samuel S. Burdett*	Eng.	Osceola.
6	*Abram Comingo*	Ken.	Independence.
7	Isaac C. Parker	Ohio	Parker.
8	James G. Blair	——	Canton.
9	*Andrew King*	Va.	St. Charles.

NEBRASKA.

	John Taffe*	Ind.	Omaha.

NEVADA.

	Charles W. Kendall.	Me.	Hamilton.

NEW-HAMPSHIRE.

Dist.	Representative.	Native State.	P. O. Address.
1	*Ellery A. Hibbard*	Vt.	Laconia.
2	*Samuel N. Bell*	N. H.	Manchester.
3	*Hosea W. Parker*	N. H.	Claremont.

NEW-JERSEY.

1	John W. Hazleton	N. J.	Mullica Hill.
2	*Samuel C. Forker*	N. J.	Burlington.
3	*John T. Bird**	N. J.	Flemington.
4	John Hill*	N. Y.	Boonton.
5	George A. Halsey	N. J.	Newark.

NEW-YORK.

1	*Dwight Townsend*	N. Y.	Stapleton.
2	*Thomas Kinsella*	Ireland	Brooklyn.
3	*Henry W. Slocum**	N. Y.	Brooklyn.
4	*Robert B. Roosevelt*	N. Y.	New-York.
5	*William R. Roberts*	Ireland	New-York.
6	*Samuel S. Cox**	Ohio	New-York.
7	*Smith Ely, Jr.*	N. J.	New-York.
8	*James Brooks**	Me.	New-York.
9	*Fernando Wood**	Pa.	New-York.
10	*Clarkson N. Potter**	N. Y.	New-Rochelle.
11	Charles St. John	N. Y.	Port Jervis.
12	John H. Ketcham*	N. Y.	Dover.
13	*Joseph H. Tuthill*	N. Y.	Ellenville.
14	*Eli Perry*	N. Y.	Albany.
15	*Joseph M. Warren*	N. Y.	Troy.
16	*John Rogers*	N. Y.	Black Brook.
17	William A. Wheeler*	N. Y.	Malone.
18	*John M. Carroll*	N. Y.	Johnstown.
19	Elizur H. Prindle	Ct.	Norwich.
20	Clinton L. Merriam	N. Y.	Locust Grove.
21	Ellis H. Roberts	N. Y.	Utica.
22	William E. Lansing	N. Y.	Chittenango.
23	R. Holland Duell	N. Y.	Cortland.
24	John E. Seeley	N. Y.	Ovid.
25	William H. Lamport	N. Y.	Canandaigua.
26	Milo Goodrich	N. Y.	Dryden.
27	H. Boardman Smith	Vt.	Elmira.
28	Freeman Clarke	N. Y.	Rochester.
29	Seth Wakeman	Vt.	Batavia.
30	*William Williams*	Ct.	Buffalo.
31	Walter L. Sessions	Vt.	Panama.

NORTH-CAROLINA.

1	Clinton L. Cobb*	N. C.	Elizabeth City.
2	Charles R. Thomas	N. C.	New-Berne.
3	*Alfred M. Waddell*	N. C.	Wilmington.
4			
5	*James M. Leach*	N. C.	Lexington.
6	*Francis E. Shober**	N. C.	Salisbury.
7	*James C. Harper*	Pa.	Patterson.

OHIO.

1	Aaron F. Perry	Vt.	Cincinnati.
2	Job E. Stevenson*	Ohio.	Cincinnati.
3	*Lewis D. Campbell*	Ohio.	Hamilton.
4	*John F. McKinney*	Ohio.	Piqua.
5	*Charles N. Lamison*	Pa.	Lima.
6	John A. Smith*	Ohio	Hillsboro.
7	Samuel Shellabarger	Ohio.	Springfield.
8	John Beatty*	Ohio.	Cardington.
9	Charles Foster	Ohio	Fostoria.
10	Erasmus D. Peck*	Ct.	Perrysburg.
11	John T. Wilson*	Ohio.	Tranquillity.
12	*P. Van Trump**	Ohio.	Lancaster.
13	*George W. Morgan**	Pa.	Mt. Vernon.
14	James Monroe	Ct.	Oberlin.
15	William P. Sprague	Ohio.	McConnellsv.
16	John A. Bingham*	Pa	Cadiz.
17	Jacob A. Ambler*	Pa.	Salem.
18	William H. Upson*	Ohio.	Akron.
19	James A. Garfield*	Ohio.	Hiram.

OREGON.

	James H. Slater	Ill.	Le Grand.

PENNSYLVANIA.

Dist.	Representative.	Native State.	P. O. Address.
1	*Samuel J. Randall**	Pa.	Philadelphia.
2	John V. Creely	Pa.	Philadelphia.
3	Leonard Myers*	Pa.	Philadelphia.
4	William D. Kelley*	Pa.	Philadelphia.
5	Alfred C. Harmer	Pa.	Germantown.
6	*Ephraim L. Acker*	Pa.	Norristown.
7	Wash. Townsend*	Pa.	Westchester.
8	*J. Lawrence Getz**	Pa.	Reading.
9	Oliver J. Dickey*	Pa.	Lancaster.
10	John W. Killinger	Pa.	Lebanon.
11	*John B. Storm*	Pa.	Stroudsburg.
12	Laz's D. Shoemaker	Pa.	Wilkesbarre.
13	Ulysses Mercur*	Pa.	Towanda.
14	John B. Packer*	Pa.	Sunbury.
15	*Rich. J. Haldeman**	Pa.	Harrisburg.
16	*Benjamin F. Meyers*	Pa.	Bedford.
17	*Rich. Milton Speer*	Pa.	Huntingdon.
18	*Henry Sherwood*	Ct.	Wellsboro.
19	Glenni W. Scofield*	N. Y.	Warren.
20	*Samuel Griffith*	Wales	Mercer.
21	*Henry D. Foster*	Pa.	Greensburg.
22	James S. Negley*	Pa.	Pittsburg.
23	Ebenezer McJunkin	Pa.	Butler.
24	*William McClelland*	Pa.	New-Castle.

RHODE ISLAND.

1	Benjamin T. Eames	Mass.	Providence.
2	James M. Pendleton	Ct.	Westerly.

SOUTH-CAROLINA.

1	J. H. Rainey* (negro)	S. C.	Georgetown.
2	R. C. DeLarge, "	S. C.	Charleston.
3	R. B. Elliott, "	Mass.	Columbia.
4	Alex. S. Wallace*	S. C.	Yorkville.

TENNESSEE.

1	Roderick R. Butler*	Va.	Taylorsville.
2	Horace Maynard*	Mass.	Knoxville.
3	*Abraham E. Garrett*	Tenn.	Carthage.
4	*John M. Bright*	Tenn.	Fayetteville.
5	*Edward I. Golladay*	Tenn.	Lebanon.
6	*W. C. Whitthorne*	Tenn.	Columbia.
7	*Robert P. Caldwell*	Ky.	Huntington.
8	*William W. Vaughan*	Tenn.	Brownsville.

TEXAS.

1	*William S. Herndon*	Ga.	Tyler.
2	*John C. Conner**	Ind.	Sherman.
3	William T. Clark*	Ct.	Galveston.
4	*John Hancock*	Ala.	Austin.

VERMONT.

1	Charles W. Willard*	Vt	Montpelier.
2	Luke P. Poland*	Vt.	St. Johnsbury.
3	Worth'n C. Smith*	Vt.	St. Albans.

VIRGINIA.

1	*John Critcher*	Va.	Oak Grove.
2	James H. Platt, Jr.*	Canada.	Petersburg.
3	Charles H. Porter*	N. Y.	Richmond.
4	Wm. H. H. Stowell	Vt.	Halifax.
5	*Richard T. W. Duke**	Va.	Charlottesv'e.
6	*John T. Harris*	Va.	Harrisonburg.
7	*Elliott M. Braxton*	Va.	Fredericksb'g.
8	*William Terry*	Va.	Wytheville.

WEST-VIRGINIA.

1	*John J. Davis*	W. Va.	Clarksburg.
2	James C. McGrew*	W. Va.	Kingwood.
3	*Frank Hereford*	Va.	Union.

WISCONSIN.

1	*Alexander Mitchell*	Scotl'd	Milwaukee.
2	Gerry W. Hazleton	N. H.	Columbus.
3	J. Allen Barber	Vt.	Lancaster.
4	*Charles A. Eldridge**	Vt.	Fond du Lac.
5	Philetus Sawyer*	Vt.	Oshkosh.
6	Jeremiah M. Rusk	Ohio	Viroqua.

DELEGATES FROM THE TERRITORIES.

ARIZONA.

Delegate.	*Native State.*	*P. O. Address.*
Rich. C. McCormick*	N. Y.	Tucson.

COLORADO.

Jerome B. Chaffee	N. Y.	Central City.

DAKOTA.

Moses K. Armstrong	Ohio	Yankton.

DISTRICT OF COLUMBIA.

Norton P. Chipman	D. C.	Washington.

IDAHO.

Samuel A. Merrill	Va.	Idaho City.

MONTANA.

William H. Clagett	N. Y.	Deer Lodge C.

NEW-MEXICO.

José M. Gallegos	N. M.	Santa Fé.

UTAH.

William H. Hooper*	Md.	Salt Lake City.

WASHINGTON.

Seluclus Garfielde*	Vt.	Olympia.

WYOMING.

William T. Jones	Ind.	Cheyenne.

Democrats in italics. Members of the Forty-first Congress indicated thus (*). The whole number of Representatives is 243, of which 139 are Republicans, 102 Democrats, and there are 2 vacancies. The number of Territorial delegates is 10, of which 6 are Republicans, 3 Democrats, and 1 Mormon.

The salary of the Members of each House is $5000 per annum, and mileage at the rate of 20 cents per mile. For each day's absence, except when occasioned by sickness, a deduction of $8 per day is made. The President *pro tem.* of the Senate receives $8000 per annum, and the Speaker of the House of Representatives, $6000 per annum.

STANDING COMMITTEES OF CONGRESS.

Democrats in *Italics.*

SENATE COMMITTEES.

Privileges and Elections.—Sumner, Chairman; Morton, Rice, Carpenter, Logan, Hill, and *Thurman.*

Foreign Relations.—Cameron, Chairman; Harlan, Morton, Patterson, Schurz, Hamlin, and *Casserly.*

Finance.—Sherman, Chairman; Morrill, (Vt.,) Fenton, Scott, Ames, Wright, and *Bayard.*

Appropriations.—Cole, Chairman; Sprague, Sawyer, Edmunds, Windom, West, and *Stevenson.*

Commerce.—Chandler, Chairman; Corbett, Kellogg, Spencer, Buckingham, Conkling, and *Vickers.*

Manufactures.—Hamlin, Chairman; Robertson, Sprague, Gilbert, and *Johnson.*

Agriculture.—Morton, Chairman; Frelinghuysen, Robertson, Lewis, and *Davis,* (W. Va.)

Military Affairs.—Wilson, Chairman; Cameron, Norton, Ames, Logan, West, and *Blair.*

Naval Affairs.—Cragin, Chairman; Anthony, Nye, Osborn, Ferry, (Mich.,) and Alcorn.

Judiciary.—Trumbull, Chairman; Edmunds, Conkling, Carpenter, Frelinghuysen, Pool, and *Thurman.*

Post-Offices and Post-Roads.—Ramsey, Chairman; Pomeroy, Gilbert, Cole, Hamlin, Ferry, (Mich.,) *Kelly.*

Public Lands.—Pomeroy, Chairman; Tipton, Osborn, Sprague, Windom, Logan, *Casserly.*

Private Land Claims.—*Davis,* Ky.,) Chairman; Ferry, (Ct.,) Caldwell, *Bayard, Blair.*

Indian Affairs.—Harlan, Chairman; Corbett, Buckingham, Frelinghuysen, Wilson, Caldwell, *Davis,* (Ky.)

Pensions.—Edmunds, Chairman; Tipton, Pratt, Brownlow, Hamilton, (Texas,) Logan, *Saulsbury.*

Revolutionary Claims.—Pool, Chairman; Brownlow, Corbett, Hill, and *Davis,* (W. Va.)

Claims.—Howe, Chairman; Scott, Pratt, Stewart, Boreman, Wright, and *Davis,* (W. Va.)

District of Columbia.—Patterson, Chairman; Sumner, Lewis, Spencer, Sawyer, Hitchcock, and *Vickers.*

Patents.—Ferry, (Ct.,) Chairman; Carpenter, Morrill, (Me.,) Windom, *Hamilton,* (Md.)

Public Buildings and Grounds.—Morrill, (Vt.,) Chairman; Trumbull, Cole, Sumner, *Stockton.*

Territories.—Nye, Chairman; Cragin, Schurz, Boreman, Hitchcock, Clayton, and *Cooper.*

Pacific Railroad.—Stewart, Chairman; Ramsey, Harlan, Rice, Fenton, Scott, Kellogg, Hitchcock, Ferry, (Mich.,) *Cooper,* and *Kelly.*

Mines and Mining.—Rice, Chairman; Chandler, Flanagan, Tipton, Caldwell, Alcorn, *Saulsbury.*

Revision of the Laws of the United States.—Conkling, Chairman; Carpenter, Stewart, Wright, and *Hamilton,* (Md.)

Education and Labor.—Sawyer, Chairman; Morrill, (Vt.,) Flanagan, Patterson, and *Johnston.*

To Audit and Control the Contingent Expenses of the Senate.—Fenton, Chairman; Windom and *Saulsbury.*

Printing.—Anthony, Chairman; Howe, and *Casserly.*

Libraries.—Morrill, (Me.,) Chairman; Howe, and Sherman.

Engrossed Bills.—Buckingham, Chairman; Clayton, and *Davis,* (W. Va.)

Enrolled Bills.—Carpenter, Chairman; Lewis, and *Kelly.*

Revision of the Rules.—Pomeroy, Chairman; Edmunds, and *Bayard.*

Removal of Political Disabilities.—Robertson, Chairman; Boreman, Ames, Hamilton, (Tex.,) Clayton, *Vickers,* and *Stevenson.*

Levees of the Mississippi River.—Kellogg, Chairman; Trumbull, Schurz, Alcorn, and *Blair.*

Alleged Outrages in the Southern States.—Scott, Chairman; Chandler, Rice, Pool, Pratt, *Bayard,* and *Blair.*

Investigation and Retrenchment.—Buckingham, Chairman; Howe, Stewart, Pratt, Harlan, *Bayard,* and *Casserly.*

HOUSE COMMITTEES.

Elections.—McCrary, Iowa, Chairman; Hoar, Mass.; Thomas, N. C.; Perry, O.; Hazleton, Wis.; Eames, R. I.; *Arthur,* Ky.; *Merrick,* Md.; *Rice,* Ill.

Ways and Means.—Dawes, Mass., Chairman; Maynard, Tenn.; Kelley, Pa.; *Brooks,* N. Y.; Finkelnburg, Mo.; Burchard, Ill.; E. H. Roberts, N. Y.; *Kerr,* Ind.; *Beck,* Ky.

Appropriations.—Garfield, O., Chairman; Sargent, Cal.; Dickey, Pa.; Clarke, N. Y.; Palmer, Iowa; Hale, Me.; *Niblack,* Ind.; *Marshall,* Ill.; *Swann,* Md.

Banking and Currency.—Hooper, Mass., Chairman; Waldron, Mich.; W. C. Smith, Vt.; Farwell, Ill.; Monroe, O.; Merriam, N. Y.; *Cox,* N. Y.; *Randall,* Pa.; *Doxe,* Ala.

Pacific Railroads.—Wheeler, N. Y., Chairman; Buffinton, Mass.; Lynch, Me.; Sypher, La.; Killinger, Pa.; Beveridge, Ill.; Houghton, Cal.; Averill, Minn.; *Wells*, Mo.; *McKinney*, O.; *Smith Ely, Jr.*, N. Y.; *Harper*, N. C.; *McHenry*, Ky.

Claims.—Blair, Mich., Chairman; Strong, Ct.; Buckley, Ala.; *Holman*, Ind.; H. B. Smith, N. Y.; Frye, Me.; Foster, O.; *Harris*, Va.; *Foster*, Pa.

Commerce.—Shellabarger, O., Chairman; Sawyer, Wis.; Lynch, Me.; Conger, Mich.; Sheldon, La.; Negley, Pa.; *Holman*, Ind.; *Hambleton*, Md.; *Townsend*, N. Y.

Public Lands.—Ketcham, N. Y., Chairman; Townsend, Pa.; Hawley, Ill.; Kellogg, Ct.; Dunnell, Minn.; Rusk, Wis.; *McCormick*, Mo.; *Ritchie*, Md.; *Slater*, Or.

Post-Offices and Post-Roads.—Farnsworth, Ill., Chairman; Hill, N. J.; Twichell, Mass.; Tyner, Ind.; *Randall*, Pa.; Porter, Va.; Houghton, Cal.; *Van Trump*, O.; *Carroll*, N. Y.

Manufactures.—Samuel T. Burdett, Mo., Chairman; Ames, Mass.; Upson, O.; Stowell, Va.; De Large, S. C.; *Rice*, Ky; *Rogers*, N. Y.; *Stevens*, Ill.; *McClelland*, Pa.

Agriculture.—Wilson, O., Chairman; Hays, Ala.; Havens, Mo.; Lamport, N. Y.; Speer, Ga.; Hazleton, N. J.; *Huldeman*, Pa.; *Garrett*, Tenn.; *Crossland*, Ky.

Indian Affairs.—Shanks, Ind., Chairman; Burdett, Mo.; J. A. Smith, O.; Averill, Minn.; Creely, Pa.; *Edwards*, Ark.; *Adams*, Ky.; *Mitchell*, Wis.; *Williams*, N. Y.

Military Affairs.—Coburn, Ind., Chairman; Stoughton, Mich.; Hay, Ill.; Donnan, Iowa; Morey, La.; Harris, Miss.; *Slocum*, N. Y.; *Campbell*, O.; *Terry*, Va.

Militia.—Sheldon, La., Chairman; Sprague, O.; Twichell, Mass.; Walls, Fla; Rusk, Wis.; *Conner*, Tex.; Blair, Mo.; *Acker*, Pa.; *Tuthill*, N. Y.

District of Columbia.—Starkweather, Ct., Chairman; Williams, Ind.; Poland, Vt.; Darrall, La.; Harmer, Pa.; Colton, Iowa; *Eldridge*, Wis.; *Crebs*, Ill.; *Roosevelt*, N. Y.

Judiciary.—Bingham, O., Chairman; Butler, Mass.; Peters, Me.; Mercur, Pa.; Wilson, Ind.; Goodrich, N. Y.; *Eldridge*, Wis.; *Voorhees*, Ind.; *Potter*, N. Y.

Revolutionary Claims.—Wallace, S. C., Chairman; Pendleton, R. I.; Prindle, N. Y.; McJunkin, Pa.; Stowell, Va.; *Comingo*, Mo.; *Hancock*, Tex.; *Handley*, Ala.; *Forker*, N. J.

Public Expenditures.—Sawyer, Wis., Chairman; Strong, Ct.; Whiteley, Ga.; Lowe, Kan.; Foster, Mich.; *Kinsella*, N. Y.; *B. F. Meyers*, Pa.; *Davis*, W. Va.; *Read*, Ky.

Private Land Claims.—Mercur, Pa., Chairman; Upson, O.; McGrew, W. Va.; Smith, N. Y.; Coghlan, Cal.; Barber, Wis.; *Haldeman*, Pa.; *Bell*, N. H.; *Bright*, Tenn.

Naval Affairs.—Scofield, Pa., Chairman; Starkweather, Ct.; Ketcham, N. Y.; Hays, Ala.; Platt, Va.; Coghlan, Cal.; *Archer*, Md.; *Sutherland*, Mich.; *Whitthorne*, Tenn.

Foreign Affairs.—Banks, Mass., Chairman; L. Myers, Pa.; Willard, Vt.; Ambler, O.; Duell, N. Y.; Packard, Ind.; *Wood*, N. Y.; *Morgan*, O.; *Robinson*, Ill.

Territories.—Taffe, Neb., Chairman; McKee, Miss.; Prindle, N. Y.; Parker, Mo.; Lowe, Kan.; Shoemaker, Pa.; *Barnum*, Ct.; *Vaughan*, Tenn.; *Hereford*, W. Va.

Revolutionary Pensions and War of 1812.—Willard, Vt.; Porter, Va.; Eames, R. I.; Cobb, N. C.; Sprague, O.; *Rice*, Ky.; *Forker*, N. J.; *Caldwell*, Tenn.; *Comingo*, Mo.

Invalid Pensions.—Moore, Ill., Chairman; Peck, O.; Wallace, S. C.; McJunkin, Pa.; Wakeman, N. Y.; Turner, Ala.; *Bird*, N. J.; *Manson*, Ind.; and *Spear*, Pa.

Railroads and Canals.—Packer, Pa., Chairman; Ames, Mass.; Halsey, N. J.; Morphis, Miss.; Snapp, Ill.; St. John, N. Y.; *Biggs*, Del.; *Winchester*, Ky.; *Lamison*, O.

Mines and Mining.—Waldron, Mich., Chairman; Sargent, Cal.; Banks, Mass.; Smith, Vt.; Negley, Pa.; Sessions, N. Y.; *Shober*, N. C.; *Young*, Ga.; *Kendall*, Nev.

Freedmen's Affairs.—Cobb, N. C., Chairman; Brooks, Mass.; Butler, Tenn.; Seeley, N. Y.; Snyder, Ark.; Rainey, S. C.; *Griffith*, Pa.; *Braxton*, Va.; *King*, Mo.

Education and Labor.—Perce, Miss., Chairman; Hoar, Mass.; Townsend, Pa.; Butler, Tenn.; Dunnell, Minn.; Elliott, S. C.; *McNeely*, Ill.; *Storm*, Pa.; *McIntyre*, Ga.

Revision of Laws of United States.—Butler, Mass., Chairman; Poland, Vt.; Ambler, O.; Lansing, N. Y.; Killinger, Pa.; Bigby, Ga.; *Leach*, N. C.; *Sherwood*, Pa.; *Sloss*, Ala.

Coinage, Weights, and Measures.—Kelley, Pa., Chairman; Hooper, Mass.; Beatty, O.; Stoughton, Mich.; *Critcher*, Va.; *W. R. Roberts*, N. Y.; *Parker*, N. H.

Patents.—L. Myers, Pa., Chairman; Stevenson, O.; Brooks, Mass.; Barry, Miss.; Walden, Ia., *Warren*, N. Y.; *Hibbard*, N. H.; *Golladay*, Tenn.; *Du Boise*, Ga.

Public Buildings and Grounds.—Halsey, N. J., Chairman; Vyner, Ind.; Platt, Jr., Va.; Orr, Iowa; Farwell, Ill.; Sessions, N. Y.; *Getz*, Pa.; *Wells*, Mo.; *Perry*, N. Y.

Mileage.—McGrew, W. Va., Chairman; Darrell, La.; Hazleton, N. J.; Blair, Mo.; *Golladay*, Tenn.

Accounts.—Buffinton, Mass., Chairman; Sawyer Wis.; Harris, Miss.; *Archer*, Md.; *Lewis*, Ky.

Expenditures in the State Department.—Conger, Mich., Chairman; Whiteley, Ga.; Havens, Mo.; *Rogers*, N. Y.; *Meyers*, Pa.

Expenditures in the Treasury Department.—Lynch, Me., Chairman; Sypher, La.; Hay, Ill.; *Barnum*, Ct.; *Kendall*, Nev.

Expenditures in the War Department.—Williams, Ind., Chairman; Barber, Wis.; Snyder, Ark.; *Acker*, Pa.; *Kinsella*, N. Y.

Expenditures in the Navy Department.—Kellogg, Ct., Chairman; Parker, Mo.; Hazleton, Wis.; *Biggs*, Del.; and *Tuthill*, N. Y.

Expenditures in the Post-Office Department.—Barry, Miss., Chairman; Harmer, Pa.; Bigby, Ga.; *W. R. Roberts*, N. Y.; and *Shober*, N. C.

Expenditures of the Interior Department.—Hill, N. J., Chairman; Smith, O.; Beveridge, Ill.; *Adams*, Ky.; *Connor*, Tex.

Expenditures on Public Buildings.—Hawley, Ill., Chairman; Morphis, Miss.; Shoemaker, Pa.; *Wood*, N. Y.; *Duke*, Va.

Rules.—The Speaker, Chairman; Banks, Mass.; Garfield, O.; *Cox*, N. Y.; *Randall*, Pa.

Printing.—Beatty, O., Chairman; Pendleton, R. I.; *Price*, Ga.

Library.—Peters, Me., Chairman; Wheeler, N. Y.; *Campbell*, O.

Enrolled Bills.—Buckley, Ala., Chairman; Foster, O.; *Bird*, N. J.

Mississippi Levees.—Morey, La., Chairman; Waldron, Ia.; McKee, Miss.; *Getz*, Pa.; *Duke*, Va.

NEW-YORK CITY DEPARTMENT.

Directory of Municipal and County Offices.

Aldermen, Board of (meets).....City Hall.
Asst. Aldermen, Board of (meets).City Hall.
Buildings, Department of.....2 Fourth ave.
Chamberlain, City.....County C. H.
Clerk of the Common Council.....City Hall.
Comptroller.....County C. H.
Coroners.....11 City Hall.
Counsel to the Corporation.....82 Nassau st.
County Clerk.....County C. H.
Docks, Department of.....384 Br'dway.
Emigration, Commissioners of.....Cas. Garden.
Excise, Department of.....299 Mulb. st.
Fire Department.....127 Mercer st.
Health Department.....301 Mott st.
Jurors, Commissioner of.....City Hall.
Lamps and Gas, Bureau of.....237 Br'dway.
Markets, Bureau of.....County C. H.
Mayor.....City Hall.
Police, Department of.....300 Mulb. st.
Public Administrator.....115Nassau st.
Public Charities and Corrections...E.11th c.3 av.
Public Parks, Department of.....265 Br'dway.
Public Works, Department of.....237 Br'dway.
Recorder.....317 Br'dway.
Register.....Hall of Rec's.
Sheriff.....County C. H.
Streets, Bureau of.....237 Br'dway.
Surrogate.....County C. H.
Tax Commissioners.....32Chambers.
Water Rents, Bureau of.....235 Br'dway.
Witnesses, House of Detention....203 Mulb. st.

Custom-House.

Wall, corner of William Street.

SALARY.

Collector of the Port, Chester A. Arthur....$8000

Collector's Office.

Private Secretary, James Terwilliger..... 3000
Clerks, 3; Messengers, 4.

Assistant Collector's Office.

Assistant Collector, Charles P. Clinch..... 5000
Chief Clerk, Joseph Treloar..... 2500
Clerks, 6.

This office has the general supervision of the organization of the various departments, decides questions arising as to the rates of duties, damages, penalties, and forfeitures, and is custodian of the records of all official correspondence.

First Division.—Auditor's Office.

Auditor, S. G. Ogden.....$7000
Assistant Auditor, John J. Herrick..... 4000
Chief Clerk, Samuel J. Jacobs..... 3000
Clerks, 95.

Duties.—The according with the United States Treasury. The division has charge of disbursements, return of duties and excess of deposits, payment of drawbacks, liquidation of consumption entries, adjustment of damages, statistics of imports, tonnage, and passengers, and correspondence relating thereto.

Second Division—Cashier's Department.

Cashier, William D. Robinson.....$5000
Assistant Cashier, James Hoffman..... 3500
Clerks, 13.

Duties.—Collection of duties and fees.

Third Division.—Storekeepers' Department.

Deputy Collector in Charge, Thomas L. James.....$3000
Chief Clerk, Robert Des Anges..... 2500
Warehouse Superintendent, S. P. Russell... 3000
Clerks, 57; storekeepers, 100.

Duties.—Superintendence of warehouse business, warehoused and unclaimed goods, public and private warehouses, etc.

Fourth Division.

Deputy Collector in Charge, George W. Embree.....$3000
Chief Clerk, Richard Wynkoop..... 2500
Clerks, 17.

Duties.—Superintendence of all business preparatory to entrances and clearances, and of registration, enrolling, licensing, recording of bills of sale and mortgages of vessels, granting protection to seamen, and the examination and comparison of manifests with officers' returns.

Fifth Division.

Deputy Collector in Charge, John R. Lydecker.....$3000
Chief Clerk, William H. McMahon..... 2500
Clerks, 36.

Duties.—Control and direction of the business of entry and amendment clerks, other than those in the Warehouse Department, the fixing of the rates of duties, and of all other questions arising out of entries for and landing of goods for consumption, and the exclusive direction of the issue of free permits.

Sixth Division.

Deputy Collector in Charge, W. A. Morris..$3000
Chief Clerk, Benjamin F. Wyman..... 2500
Clerks, 16.

Duties.—Superintendence of invoices and certificates.

Seventh Division.

Deputy Collector in Charge, N. M. Gaylord..$3000
Chief Clerk, James Tanner..... 2000
Clerks, 4.

Duties.—Issuance of delivery orders.

Eighth Division.

Deputy Collector in Charge, D. H. Tompkins.....$3000
Chief Clerk, W. H. Broome..... 2500
Clerks, 53.

Duties.—Custody of the public store, superintendence of the collector's clerks and the laborers employed in the store, the reception and distribution to their respective appraising rooms of packages sent to the store for examination and appraisement, and the delivery of the same to the importer or the bonded warehouse.

Ninth Division.

Deputy Collector in Charge, S. G. Clarke...$3000
Chief Clerk, J. D. Balch..... 2500
Clerks, 47.

Duties.—Supervision of exports entitled to

drawback, and of internal revenue and customs duties on articles manufactured from foreign materials, the care of suits brought against the collector, the investigation of attempts to defraud the revenue, the enforcement of fines, penalties, and forfeitures, the custody of goods seized by the revenue officers, the taking and cancellation of bonds, the approval and registry of the power of attorney, and the custody of the archives and records.

Customs Bureau at Castle Garden.

Act. Dep. Collector in Charge, T. G. Baker..$2000
Clerks, 4.

Sub-Treasury.

Wall, corner of Nassau Street.

U. S. Asst. Treasurer, Thomas Hillhouse..$8000
Deputy Asst. Treasurer, Chas. H. Patterson 4000
Cashier, William G. White..... 3000

Assay Office.

Wall, corner of Nassau Street.

Superintendent, Thomas C. Acton.....$4500
Assayer, John Torrey..... 3000
Melter and Refiner, Andrew Mason..... 3000

Pension Agency.

Exchange Place, corner of Hanover Street.

Pension Agent, L. L. Doty.....$3000

Naval Office.

Naval Officer, Addison H. Laflin.....$5000
Special Deputy Naval Officer, Silas W. Burt 2500
Deputy Naval Officers, Lewis Kingsley. 2500
James Haggerty 2500
Chief Clerk, Robert Ethridge..... 2500
Clerks, 69.

This office is a final check on the business of the Custom-House. It audits the entire receipts and disbursements of the Custom-House.

Duties.—Examination of the baggage of immigrants and other steerage passengers, the collection of revenue upon dutiable articles found therein, and the custody of detained baggage.

Custom-House Building.

Superintendent, George Hillier.....$2400
Assistant Superintendent, Harvey Major... 1800
Ushers, 2; mechanics, 2; engineer, 1; firemen, 4; watchmen, 8; porters, 13.

Surveyor's Office.

Surveyor of the Port, Alonzo B. Cornell....$5000
Special Deputy Surveyor, James L. Benedict 2500
Inspectors, 263; inspectresses, 7; officers of the night-watch, 3; night inspectors, 116; weighers, 19; gaugers, 8; clerks, 15; messengers, 3 —total, 434.

This department has charge of the inspection of imported goods, the discharge of vessels, the weighing and gauging of goods subject to examination, and all the out-door business of the Custom-House.

Appraisers' Office.

Appraiser of the Port, William A. Darling..$4000
Assistant Appraisers—First Division, William H. Townley..... 3000
Second Division, James Burt..... 3000
Third Division, Thomas W. Gibson..... 3000
Fourth Division, Lawrence L. Moore. ... 3000
Fifth Division, George G. Hastings..... 3000
Sixth Division, John A. Braush..... 3000
Seventh Division, William S. Headley.... 3000
Eighth Division, David P. Mellish..... 3000
Ninth Division, James F. Hall..... 3000
Tenth Division, David C. Sturges..... 3000
Examiners, 49; openers and packers, 90; verifiers, 5; samplers, 23; clerks, 26; messengers, 3—total employees in the Appraisers' Department, 216.

Post-Office.

Nassau corner of Cedar Street.

Postmaster, Patrick H. Jones.....$6000
Assistant Postmaster, B. T. Morgan..... 3500
Postmaster's Secretary, R. D. Gardiner..... ....
Special Agent, James Gayler..... 2750

The business of the New-York Post-office is divided into two grand divisions; that of the reception, and that of the dispatch of mails. The time consumed in the distribution of a single mail varies from 30 to 60 minutes. An interior mail is sent by every mail train that leaves New-York. The post-office is never closed, though in some departments no business is done at night. The clerks are divided into gangs, which relieve each other at stated intervals. The first works from 5 o'clock A.M. to 2 o'clock P.M.; the second from 10 o'clock A.M. to 6.30 o'clock P.M.; the third from 4 o'clock P.M. to 11 o'clock P.M.; the fourth from 11 o'clock P.M. to 5 o'clock A.M.

Cashier's Department.

Cashier, Henry Whiting.....$2750
Clerks, 9; messenger, 1.

Duties.—The department has charge of all financial receipts and disbursements, and the sale of stamps.

Money-Order Department.

Acting Superintendent, William Plimley...$2750
Clerks, 18.

Box Department.

Superintendent, George F. Hopper.....$2750
Clerks, 68.

Duties.—The department has charge of the opening and assorting of city mails, and the rental of boxes.

City and Carrier's Department.

Acting Superintendent, J. C. Tully.....$2750
Clerks, 39; carriers, 90.

Duties.—The department has charge of the outside collection and distribution of city mail matter.

Foreign Letter Department.

Superintendent, George W. Riblett.....$2750
Clerks, 23.

Registry Department.

Superintendent, Edward De Forrest.....$2750
Clerks, 33; messengers, 2.

Duties.—The department has charge of registered letters, and of all postage-stamps and stamped envelopes or wrappers, sold throughout the country.

Newspaper and Mailing Department.

Superintendent and Special Mail Agent, Stephen H. Knapp.....$2750

Duties.—The department receives the mails coming to the office, and delivers them to the several departments; superintends the postal car service and route agents, and the reception and mailing of newspapers.
Clerks, 78; chief clerks on railways, 4. Postal car clerks, 88; route agents, 14; mail messengers, 10.

Letter Distribution Department.

Superintendent, Anthony Yeoman.....$2750
Clerks, 90.

Duties.—The department receives all domestic mails coming to the office, and distributes mails for interior offices in the United States, and for the British North-American possessions.

Dead Letter Department.

Superintendent, John H. Hallett.....$2750
Clerks, 2.

Duties.—The department has charge of uncalled for, misdirected, and unpaid letters, and their transmission to the Dead-Letter Office at Washington.

Night Department.

Superintendent, George H. Duryea.....$2750
Clerks, 153.

Duties.—The department has charge of the reception and dispatch of all mails between the hours of 6 o'clock P.M. and 5 o'clock A.M., and transacts the night business of the office.

City Postal Stations.

Superintendent of Stations, Samuel Smith.$1500

In addition to the general office there are eleven sub-offices or postal stations, located in convenient places in the city, open from 6.30 o'clock A.M. to 9.30 o'clock, P.M. They are as follows:

STATION A. No. 100 Spring st., near Mercer.
Superintendent, E. G. Hibbard.....$1500
Clerks, 7; carriers, 30.

STATION B. No. 382 Grand st., near Suffolk.
Superintendent, E. Witherell.....$1500
Clerks, 5; carriers, 26.

STATION C. No. 627 Hudson st., near Jane.
Superintendent, S. A. Dodge.....$1500
Clerks, 5; carriers, 26.

STATION D. Bible House, opposite Cooper Institute.
Superintendent, D. C. Ormsby.....$1500
Clerks, 6; carriers, 38.

STATION E. No. 465 8th ave., near West 33d st.
Superintendent, M. A. Read.....$1500
Clerks, 6; carriers, 38.

STATION F. No. 342 3d ave., near East 25th st.
Superintendent, W. M. Haggerty.....$1500
Clerks, 4; carriers, 28.

STATION G. No. 735, 7th ave., near West 49th st.
Superintendent, Walter Kelly.....$1500
Clerks, 3; carriers, 15.

STATION H. No. 978, 3d ave., near East 58th st.
Superintendent, Theodore Karner.....$1500
Clerks, 3; carriers, 13.

STATION K. Corner of 3d ave. and 86th street.
Superintendent, A. J. Wilder.....$1500
Clerk, 1; carriers, 6.

STATION L. No. 1922 3d ave., Harlem.
Superintendent, G. B. Tunnison.....$1500
Clerk, 1; carriers, 9.

STATION M. Corner 158th st. and 10th ave. Washington Heights.
Superintendent, E. R. Fay.....$1500
Carriers, 2.

There are 585 lamp-post boxes in the city. Every day except Sundays the letters are collected nine times, and deliveries take place eight times. On Sundays, there is one collection, at 3.15 o'clock P.M.

Hospitals and Charitable Institutions.

NAME.	LOCATION.
Aged of the Church of the Holy Communion, Home for the	330 6th av.
Aged and Indigent Colored, Home for	Foot of East 65th st.
Aged and Indigent Females, Home for	226 East 20th st.
Aged and Infirm Israelites, Home for	215 West 17th st.
Aged, Samaritan Home for the	West 14th st., near 9th ave.
Aged Women, (Presbyterian,) Home for	East 73d st., near Madison ave.
Bellevue Hospital	Foot of East 26th st.
Blind, Institution for the	9th ave., near West 34th st.
Cancer Dispensary	468 6th ave.
Children's Fold	1119 2d ave.
Central Dispensary	934 8th ave.
Deaf Mutes, Asylum for	642 7th ave.
Deaf and Dumb, Asylum for	West 162d st., near Bloomingdale Road.
Demilt Dispensary	401 2d ave.
Eastern Dispensary	57 Essex st.
Eclectic Dispensary	223 East 26th st.
Emigrants' Refuge and Hospital	Ward's Island, ferry foot East 110th st.
Eye and Ear Infirmary	218 2d ave.
Eye and Ear Hospital, Manhattan	233 East 34th st.
Female Christian Home	314 East 15th st.

NAME.	LOCATION.
Five Points House of Industry	155 North st.
Five Points Mission	61 Park st.
Foundlings, Home for	3 North Washington Square.
Friendless, Home for the	32 East 30th st.
Friendless Women, Home for	86 West 4th st.
German Dispensary	8 3d ave.
German Hospital	4th ave., corner East 77th st.
Good Shepherd, House of the	Foot of East 90th st.
Hahnemann Hospital	307 East 55th st.
Harlem Dispensary	4th ave., near East 126th st.
Homeopathic Dispensary	59 Bond st.
Homeopathic Dispensary	West 131st st., near 10th ave.
Homeopathic Dispensary, the New-York	109 West 34th st.
Homeopathic Medical College Dispensary	151 East 20th st.
Homeopathic North-Eastern Dispensary	307 East 55th st.
Homeopathic North-Western Dispensary	578 9th ave.
Indigent Christian Females, St. Luke's Home	487 Hudson st.
Industrial School, St. Joseph's	East 81st st., near Madison ave.
Industry, Home and School of	120 West 16th st.
Juvenile Asylum	West 176th st., near 10th ave.
Juvenile Asylum, House of Reception	61 West 13th st.
Ladies' Union Aid Society, Institution of the	255 West 42d st.
Lunatics, Asylum for	West 117th st., near 10th ave.
Lying-in for Destitute Females	85 Marion st.
Magdalen Female Benevolent Asylum	East 88th st., near 5th ave.
Mercy, House of, Episcopal	Foot of West 86th st.
Mercy, House of	33 East Houston st.
Midnight Mission	260 Greene st.
Mt. Sinai Hospital	232 West 28th st.
New-York Dispensary	Centre, corner White st.
New-York Hospital, office of	13 West 11th st.
Northern Dispensary	Waverley Place, corner Christopher st.
North-Eastern Dispensary	222 East 59th st.
North-Western Dispensary	9th ave., corner West 36th st.
Nursery and Child's Hospital	Lexington ave., corner East 51st st.
Odd Fellows' Asylum	Centre, corner Grand st.
Ophthalmic Hospital	East 28th st., corner 4th ave.
Ophthalmic and Aural Institute	46 East 12th st.
Orthopædic Dispensary	1299 Broadway.
Orphan Asylum	Bloomingdale Road, near West 143d st.
Orphan Asylum, Half	65 West 10th st.
Orphan Asylum, Hebrew	East 77th st., near 3d ave.
Orphans' Home, Episcopal	East 49th st., near Lexington ave.
Orphan House Dispensary, Leake and Watts	9th ave., near 111th st.
Orphan Asylum, Roman Catholic, office	Prince, corner Mott st.
Orphan Asylum, Roman Catholic, for Girls	Madison ave., corner East 51st st.
Orphan Asylum, Roman Catholic, for Boys	5th ave., corner 51st st.
Orphan Asylum, St. Joseph's	East 89th st., corner ave. A.
Orphan Asylum, St. Vincent de Paul	211 West 39th st.
Prison Association, Female Home of the	213 10th ave.
Presbyterian Hospital	East 71st st., near 4th ave.
Refuge, House of	Randall's Island.
Sailors' Snug Harbor, office of	156 Broadway.
Samaritan Home for the Aged	West 14th st., near 9th ave.
Seaman's Fund Hospital and Retreat, office	12 Old Slip.
Sheltering Arms	10th ave., corner West 129th st.
Shepherd's Fold	East 86th st., near 2d ave.
Skin Diseases Dispensary	101 East 30th st.
St. Barnabas' House	304 Mulberry st.
St. Luke's Hospital	West 54th st., corner 5th ave.
St. Luke's Home for Indigent Females	487 Hudson st.
St. Mary's Hospital for Children	206 West 40th st.
St. Stephen's Home	138 East 28th st.
St. Vincent's Hospital	195 West 11th st.
Strangers' Hospital	Ave. D, corner East 10th st.
Throat and Chest Diseases Dispensary	234 5th ave.
Union Home School	West 151st st., corner 11th ave.
Ward's Island Hospital, office	Castle Garden.
Water Street Mission	273 Water st.
Western Dispensary	242 9th ave.
Woman's Hospital	East 50th st., corner 4th ave.
Woman's Institute Dispensary	459 6th ave.
Working-Woman's Home	45 Elizabeth st.
Yorkville Dispensary	1476 3d ave.
Young Women, Home for	27 Washington Square, North.

Courts.

CIVIL COURTS.

Courts.	Judges.	Where held.
Supreme	Daniel P. Ingraham, George G. Barnard, Albert Cardozo, John R. Brady, George C. Barrett	County Court-House.
Superior	*Chief-Justice*—J. M. Barbour. *Justices*—C. L. Monell, John H. McCunn, John J. Freedman, William E. Curtis, John Sedgwick	County Court-House.
Common Pleas	*Chief-Justice*—Charles P. Daly. *Associate Judges*—Fred. W. Loew, Charles H. Van Brunt, H. W. Robinson, R. L. Larremore, Joseph F. Daly	County Court-House.
Marine	George M. Curtis, M. C. Gross, W. H. Tracey, P. J. Joachimsen, George Shea, S. R. Spaulding	32 Chambers st.

JUSTICES' COURTS.

1st Dist	Denis Quinn	Chambers st., c. Centre.
2d "	Thomas Kivlen	514 Pearl st.
3d "	James W. Fowler	12 Greenwich ave.
4th "	Anthony Hartmann	163 East Houston st.
5th "	Joseph Koch	154 Clinton st.
6th "	Thaddeus H. Lane	E. 18th st., c. 4th ave.
7th "	Joseph Maguire	E. 57th st., n. of 3d ave.
8th "	W. J. Kane	W. 22d st., c. 7th ave.
9th "	Josiah Porter	2374 4th ave.

CRIMINAL COURTS.

Oyer and Terminer	Held by a Justice of the Supreme Court	County Court-House.
General Sessions	*Recorder*—John K. Hackett. *City Judge*—Gunning S. Bedford	32 Chambers st.
Special Sessions	Held by two Police Justices	Tombs.

POLICE COURTS.

1st Dist	Joseph Dowling, Edward Hogan	Tombs.
2d "	Edward J. Shandley, John Cox	Jefferson Market, W. 10th st., cor. Greenwich ave.
3d "	John Scott, Thomas A. Ledwith	69 Essex st.
4th "	James E. Coulter, Butler H. Bixby	E. 57th st., near Lexington ave.
5th "	John McQuade	E. 129th st., cor. 4th ave.

UNITED STATES COURTS.

Circuit Court	*Associate-Justice Supreme Court*—Samuel Nelson. *Circuit Judge*—Lewis B. Woodruff	41 Chambers st.
District Court	Samuel Blatchford	41 Chambers st.

New-York Yacht Club.

THE New-York Yacht Club, organized 1844, incorporated 1865, has now 439 regular and 33 honorary members.

OFFICERS.

Commodore	JAMES GORDON BENNETT, JR.	*Secretary*	CHARLES A. MINTON.
Vice-Commodore	WILLIAM P. DOUGLAS.	*Treasurer*	SHEPPARD HOMANS.
Rear-Commodore	FRANKLIN OSGOOD.	*Measurer*	ALFRED W. CRAVEN.

REGATTA COMMITTEE.—Philip Schuyler, Stuart M. Taylor, and William Butler Duncan.

HOUSE COMMITTEE.—Mortimer L. Fowler, Thomas E. Davis, Jr., Cortlandt M. Taylor, William E. Bende, Frederick White, and the Secretary *ex-officio*.

Officers elected at the first general meeting yearly; each yacht one vote.

There are five general meetings in each year, namely, on the first Thursday of February, fourth Thursday in March, third Thursday in May, third Thursday of July, and fourth Thursday of October.

Entrance fee, $50; annual dues, $25.

Annual regatta in June; course about forty miles; time within eight hours.

Yachting season, May 1st to December 1st.

Standard of measurement: Areas of three sections, from the water-line to the intersection of outer planking, with keel, one taken amidships, another equidistant therefrom to the stem, the third equidistant therefrom to the stern, in square feet. The cubical contents of the immersion or displacement, calculated by multiplying the sum of the areas of the three sections by one fourth of the length on water-line, in feet and decimals. The cube roots of the displacements multiplied by 100 are the basis of comparative allowances of time or apportionments.

In the club fleet are 37 schooners, 7 sloops, and 4 steamers.

Name.	Class.	Port.	Rig.	Owner.	Length in Feet.	Displacement in Cubic Feet.	Apportionment in Cubic Feet.
Alarm	Keel	New-York	Schooner	A. C. Kingsland	105.00	3891	1806
Alice	C.-B.	" "	"	George W. Kidd	73.00	1806	1218
Caprice	Keel	Boston	"	Daniel Sears	84.00	4293	1625
Columbia	C.-B.	New-York	"	Franklin Osgood	98.33	4861	1694
Dauntless	Keel	" "	"	J. G. Bennett, Jr.	116.05	7124	1924
Dreadnaught	"	" "	"	S. Samuels	103.02	5890	1806
Edith	C.-B.	Boston	"	George O. Hovey	.....	....	....
Eva	" "	New-York	"	S. J. Macy	67.33	2233	1307
Enchantress	Keel	" "	"	George Lorillard	113.05	6656	1881
Fleetwing	"	" "	"	George A. Osgood	97.70	4850	1688
Fleur-de-Lis	C.-B.	" "	"	John S. Dickerson	73.84	2569	1370
Foam	" "	" "	"	S. and J. S. Homans, Jr.	75.66	2496	1357
Gipsy	" "	" "	"	H. T. Livingston	.....	....	....
Halcyon	" "	" "	"	James R. Smith	79.06	2864	1420
Idler	" "	" "	"	Thomas C. Durant	85.01	2932	1431
Jessie	" "	" "	"	J. Van Schaick	52.25	800	930
Josephine	" "	Fall River	"	B. M. C. Durfee	.....	....	....
Julia	" "	Providence	"	Crawford Allen, Jr.	.....	....	....
Madeline	" "	New-York	"	Jacob Voorhis	91.00	3824	1564
Madgie	" "	Stonington	"	R. F. Loper	96.25	2774	1405
Magic	" "	New-York	"	Lester Wallack	80.00	2492	1356
Nettie	" "	Boston	"	D. H. Follett	.....		.....
Palmer	" "	New-York	"	Rutherford Stuyvesant	98.05	4564	1659
Phantom	" "	" "	"	H. G. Stebbins	83.62	3717	1549
Rambler	Keel	" "	"	J. H. Bancker	105.00	5909	1808
Rebecca	"	Boston	"	John Hearn	.....	....	....
Restless	C.-B.	New-York	"	J. J. and William Astor	.....	....	....
Resolute	" "	" "	"	A. S. Hatch	105.42	5612	1777
Sappho	Keel	Little-Neck	"	William P. Douglass	119.33	7431	1951
Sea-Drift	"	New-York	"	A. Major	.....	....	....
Sprite	C. B.	Boston	"	S. W. Gallioupe and S. D. Nickerson	65.00	2200	1300
Sunshine	" "	Burlington	"	E. Burd Grubb	46.08	875	956
Tarolinta	Keel	New-York	"	H. A. and H. A. Kent, Jr.	97.16	3629	1536
Tidal Wave	C.-B.	Nyack	"	William Voorhis	85.08	3269	1484
Vesta	" "	Boston	"	Richard Baker, Jr.	.....	....	....
Wanderer	" "	New-York	"	Louis L. Lorillard	103.84	5346	1749
Wivern	" "	Boston	"	T. D. Boardman	.....	....	....
Addie	" "	Bay Ridge	Sloop.	W. H. Langley	55.82	1099	1032
Alice	" "	Boston	"	Thomas G. Appleton	.....	....	....
Ariadne	" "	New-York	"	Theodore A. Strange	42.01	558	824
Breeze	" "	" "	"	A. C. Kingsland, Jr.	43.00	505	796
Coming	" "	" "	"	W. B. Nichols	.....	....	....
Dolphin	" "	" "	"	John Kellum	.....	....	....
Elaine	" "	Fall River	"	G. B. Durfee	.....	....	....
Gracie	" "	New-York	"	A. W. Johnson & Wm. Krebs	58.25	1473	1138
Josie	" "	Stonington	"	R. F. Loper, Jr.	40.58	350	705
Kate	" "	New-York	"	Robert Dillon	48.00	634	866
Narragansett	" "	Boston	"	F. G. Dexter	.....	....	....
Peerless	Keel	New-York	"	R. Maxwell	.....	....	....
Sadie	C.-B.	" "	"	F. Burgess	46.08	875	956
Sallie E. Day	" "	Stonington	"	N. B. Palmer	.....	....	....
Vindex	Keel	New-York	"	Robert Center	55.84	1516	1149
Vixen	C.-B.	Staten Isl'd	"	Ludlow Livingston	44.00	707	891
White Wing	" "	New York	"	W. B. Nichols	.....	....	....
Emily	.....	" "	Steamer.	Jacob Lorillard	.....	....	....
Jeanette	.....	" "	"	J. G. Bennett, Jr.	.....	....	....
Minnehaha	.....	" "	"	T. C. Durant	.....	....	....
Mischief	.....	" "	"	J. D. Maxwell	.....	....	....

The yachts whose measurements are not specified in the above table were not remeasured according to the new scale adopted last year.

Clubs.

Name.	President.	Secretary.	Number of Governors, Trustees, or Directors.	Club House.	Number of Members.	Initiation or Entrance Fee.	Annual Dues.	Date of Annual Meeting.	Character.
American Jockey	August Belmont.	C. Wheatley.	50	Cor. of E. 27th st. and Madison ave.	1176	$100	$25	1st Wed. in Jan.	Racing.
Allemania	J. Hamberger.	.....	..	E. 59th st., near 3d ave.	93	50	30	Dec.	Social and musical.
Andrew Jackson	L. Buck.	M. T. Buck.	21	E. 33d st., cor. Lexington ave.	180	100	50	Last Wed. in Oct.	Social.
Arion	F. Kuhne.	A. Reichelt.	..	21 St. Mark's Place.	350	50	24	Dec.	Social and musical.
Aschenbroedel	G. Freygang.	—— Rode.	..	66 and 68 4th st., and 15 and 17 3d st.	375	500	12	Dec.	Social, musical, and gymnastic.
Americus	W. M. Tweed.	C. H. Hall.	..	129 5th ave.	160	500	200	Call of Chair.	Social.
Blossom	O. W. Brennan.	J. J. Gumbleton.	5	129 5th ave.	350	100	60	.....	Social.
Boulevard	M. T. Brennan.	J. J. Maloney.	21	Foot W. 103 st.	280	25	24	1st Tues. in Jan.	Social.
Brennan	James T. King.	E. McEnroe.	..	Cor. 105th st. and 9th ave.	1200	5	5	1st Thurs. in Sept.	Social, and the improvement of the upper end of the Island.
Caledonian	John Watt.	John Taylor.	..	118 Sullivan st.	700	5	3	2d Tues. in Dec.	Social, literary, gymnastic, benevolent.
Century	W. C. Bryant.	A. R. McDonough.	12	109 E. 15th st.	540	100	36	2d Sat. in Jan.	Social and literary.
City	Eugene Durnin.	W. B. Dunlay.	..	239, 240 Bowery.	87	25	24	1st Sat. in Jan.	Social.
Empire	R. Guggenheimer.	M. B. Lehmeier.	..	142 E. 40th st.	85	10	25	Jan.	Social and literary.
Freundschaft	H. Emerich.	S. Blumenfeld.	..	Teutonia Hall, bet. 16th and 17th sts., 3d ave.	60	50	20	1st Tues. in Jan.	Social. (No cards.)
German Lese	A. Levinger.	G. Aub.	..	E. 55th, cor. of 3d ave.	400	50	30	2d Tues. in Dec.	Social and musical.
Harmonic	J. Rau.	.....	..	W. 42d st., near 5th ave.	320	100	100	.....	Social, musical, and dramatic.
Knickerbocker	Alex. Hamilton, Jr.	J. Cadwallader.	..	Cor. 28th st. and 5th ave.	300	300	100	.....	Social.
Jefferson	H. Genet.	J. T. Brown.	5	E. 90th st., near 3d ave.	125	50	36	1st Wed. in Jan.	Social.
Liberal	J. W. MacDonald.	D. T. Gardner.	7	Stuyvesant Place and 9th st.	300	10	5	Humboldt's birthday.	Philosophical and scientific.
Liederkranz	O. Ottendorfer.	A. Poggenburg.	..	33, 35, and 37 E. 4th st.	*850	50	25	Jan.	Social and musical.*
Lotus	A. Oakey Hall.	G. W. Howes.	12	2 Irving Place.	200	50	40	3d Sat. in March.	Social, literary, artistic, and dramatic.
Manhattan	Augustus Schell.	Manton Marble.	25	96 5th ave.	650	150	50	1st Thurs. in Oct.	Social and political, (Democr'tic.)
Oriental	E. J. Shandley.	J. Donohue.	..	235 East Broadway.	250	50	24	3d day of April.	Social.
Progress	Jacob Adler.	Joseph Baruch.	..	131 W. 23d st.	180	50	40	1st Sun. in May.	Social and literary.
Palette	Paul Schultz.	D. O. C. Townly.	20	126 2d ave.	400	10	12	March.	Social and artistic.
Rhine	C. Schwartzwalder.	A. A. Remson.	..	146 E. 14th st.	75	50	20	Oct.	Social.
Second Brigade	Brig.-Gen. Funk.	E. R. Steinhard.	..	Irving Hall, cor. E. 15th st. and Irving Place	15	50	280	.....	Social and military.
Standard	E. A. Jacob.	S. Hirschberger.	15	Broadway, near 42d st.	250	50	50	.....	Social and musical.
Teutonia	J. Kapp.	W. Miller.	..	3d ave., near 15th st.	360	5	6	.....	Social and musical.
Travelers'	Fr's W. J. Hunt.	Henry Tileston.	21	22 5th ave.	180	100	75	3d Thurs. in Jan.	Social.
Thalia	J. Hess.	J. M. Goldenberg.	..	54th st., near 5th ave.	180	25	30	Jan.	Social.
Union	Moses H. Grinnell.	Oliver K. King.	24	Cor. W. 21st st. and 5th ave.	1000	200	75	3d Wed. in May.	Social.
Union League	W. J. Hoppin.	G. H. B. Hill.	..	Cor. E. 26th st. and Madison ave.	1450	100	60	2d Thurs. in Jan.	Social and political, (Republic'n.)
Yacht	J. G. Bennett, Jr.	C. A. Minton.	..	Cor. E. 27th st. and Madison ave.	700	50	25	May.	Yachting.

* Including lady members.

New-York Marketing.

A TABLE SHOWING WHEN GAME AND FISH ARE IN SEASON IN THE MARKETS.

Articles.	July.				August.				September.					October.				November.				December.					January.				February.				March.					April.				May.					June.			
	7	14	21	28	4	11	18	25	1	8	15	22	29	6	13	20	27	3	10	17	24	1	8	15	22	29	5	12	19	26	2	9	16	23	1	8	15	22	29	5	12	19	26	3	10	17	24	31	7	14	21	28
Game Birds.																																																		
Ducks, Black																																																		
" Brant																																																		
" Broadbill																																																		
" Canvas-back																																																		
" Mallard																																																		
" Red-Head																																																		
" Teal																																																		
" Wood																																																		
" Widgeon																																																		
Geese, Wild																																																		
Grouse																																																		
Partridges																																																		
Pigeons, Flight	—	—	—	—	—	—	—	—	—	—	—	—	—	—	—	—	—	—	—	—	—	—	—	—	—	—	—	—	—	—	—	—	—	—	—	—	—	—	—	—	—	—	—	—	—	—	—	—	—	—
" Stall-fed	—	—	—	—	—	—	—	—	—	—	—	—	—	—	—	—	—	—	—	—	—	—	—	—	—	—	—	—	—	—	—	—	—	—	—	—	—	—	—	—	—	—	—	—	—	—	—	—	—	—
Plover	—	—	—	—	—	—	—	—	—	—	—	—	—	—	—	—	—	—	—	—	—	—	—	—	—	—	—	—	—	—	—	—	—	—	—	—	—	—	—	—	—	—	—	—	—	—	—	—	—	—
Quail																																																		
Robins																																																		
Snipe, English	—	—	—	—																																														
" Ox-eye																																			—	—	—	—	—	—	—	—	—	—	—	—	—	—	—	—
" Sand																																			—	—	—	—	—	—	—	—	—	—	—	—	—	—	—	—
" Yellow-legged	—	—	—	—																															—	—	—	—	—	—	—	—	—	—	—	—	—	—	—	—
Turkeys, Wild																																																		
Woodcock																																																		
Game Meats.																																																		
Bear																																																		
Buffalo																																																		
Deer																																																		
Elk																																																		
Hare																																																		
Moose																																																		
Opossum																																																		
Rabbits																																																		
Squirrels																																																		
Fish.																																																		
Crabs, Soft	—	—	—	—	—	—	—	—	—	—	—	—	—	—	—	—	—	—	—	—	—	—	—	—	—	—	—	—	—	—	—	—	—	—	—	—	—	—	—	—	—	—	—	—	—	—	—	—	—	—
Green Turtle	—	—	—	—	—	—	—	—	—	—	—	—	—	—	—	—	—	—	—	—	—	—	—	—	—	—	—	—	—	—	—	—	—	—	—	—	—	—	—	—	—	—	—	—	—	—	—	—	—	—
Haddock																																																		
Mackerel	—	—	—	—	—	—	—	—	—	—	—	—	—	—	—	—	—	—	—	—	—	—	—	—	—	—	—	—	—	—	—	—	—	—	—	—	—	—	—	—	—	—	—	—	—	—	—	—	—	—
Perch																																																		
Pickerel																																																		
Salmon Trout																																																		
Shad	—	—	—	—	—	—	—	—	—	—	—	—	—	—	—	—	—	—	—	—	—	—	—	—	—	—	—	—	—	—	—	—	—	—	—	—	—	—	—	—	—	—	—	—	—	—	—	—	—	—
Shrimp																																																		

This table shows which weeks in the year each variety of game and fish is in season in the New-York market; the black lines serving as indicators. The game laws of the State prohibit the sale of venison, quail, partridges, and some other kinds of game, after January 1; but in consequence of the immense supplies thrown on the market after that time from the West, the laws are not strictly enforced. The facilities now afforded by railroads and steamboats for rapid transportation of freight enable New-York market-men to keep most kinds of fresh fruits and vegetables on sale all the year round.

Horse-Car Railroads.

Railroad.	Route.	Fare Cts.	No. of Cars.	Number of Employees.	Passengers carried Last Year.	Receipts Last Year.	Depot.	President.
Avenue C.....	From foot Chambers st., N. R., through West, Charlton, Prince, Stanton, Pitt, Avenue C, E. 18th, Avenue A, E. 23d, 1st ave., E. 36th, Lexington ave. and E. 42d, to corner 4th ave. *Returning* through E. 42d, Lexington ave., E. 35th, 1st ave., E. 23d, Avenue A, E. 17th, Avenue C, 3d, 1st ave., E. and W. Houston, and West, to foot Chambers st.	5	46	140	2,724,233	$154,656	415 E. 10th st.	John A. Kennedy.
Belt.....	*Western Division.*—From South Ferry (Battery) through Whitehall, West, 10th ave., W. 59th, to 5th ave., (Central Park.) *Returning* same route.	5	128	650	11,580,124	575,002	10th ave. and 54th st.	John Adriance.
	Eastern Division.—From South Ferry (Battery) through Front, Old Slip, South, Montgomery, South, Jackson, Monroe, Grand, Goerick, E. Houston, Avenue D, E. 14th, Avenue A, E. 23d, 1st ave. and E. 59th, to 5th ave., (Central Park.) *Returning* nearly same route.							
Bleecker Street and Fulton Ferry..	*Via City Hall.*—From Fulton Ferry, E. R., through Fulton, William, Ann, Park Row, Chatham, Centre, Leonard, Elm, Howard, Crosby, Bleecker, Macdougal, W. 4th, W. 12th, Hudson, W. 14th, 11th ave., to foot W. 23d st., N. R. *Returning* through 10th ave., W. 12th, Hudson, Bleecker, Crosby, Howard, Elm, Reade, Centre, Chatham, Park Row, Beekman, and South, to Fulton Ferry, E. R.	5	60	225	5,983,536	302,393	18 10th ave.	John T. Conover.
	Via Canal street.—From Fulton Ferry through South, Peck Slip, Pearl, New-Bowery, Chatham Square, Bowery, Canal, Elm, Howard, Crosby, Bleecker, Hudson, 10th ave., to corner W. 12th st. *Returning* same route.							
Broadway and 7th ave.....	*Via Greenwich avenue.*—From Astor House, through Barclay, Church, Canal, Sullivan, W. 4th, Macdougal, Clinton Place, Greenwich ave. and 7th ave., to W. 59th st., (Central Park.) *Returning* through 7th ave., Greenwich ave., 8th st., Macdougal, W. 4th, Thompson, Canal, West-Broadway, and Barclay, to Astor House.	5	124	600	15,591,557	779,577	W. 51st st. and 7th ave.	James W. Forshay.
	Via University Place.—From Astor House, through Barclay, Church, Canal, Greene, Clinton Place, University Place, Broadway, W. 44th st., and 7th ave., to W. 59th st., (Central Park.) *Returning* through 7th ave., W. 44th st., Broadway, University Place, Wooster, Canal, West-Broadway, College Place, and Barclay, to Astor House.							
Dry Dock, East-Broadway, and Battery.....	*City Hall Branch.*—From Ann st. through Park Row, Chatham, East-Broadway, Grand, Columbia, Avenue D, and E. 14th st., to Avenue A. *Returning* through E. 14th, Avenue D, Eighth, Lewis, Grand, East-Broadway, Chatham, and Park Row, to Ann st.	5	100	350	18,858,667	692,933	E. 14th st and Avenue B.	William White.
	Canal Street Branch.—From foot Grand st., E. R., to East-Broadway, thence through Canal, Walker, North-Moore, and Washington to foot Cortlandt st., N. R. *Returning* through Greenwich, Beach, Lispenard, and Canal, to Grand st. Ferry, E. R.							
	Thirty-fourth Street Branch.—From E. 34th st., E. R., to depot to Avenue B, thence through Second, Essex, East-Broadway, and Chatham, to Ann st. *Returning* through Chatham, East-Broadway, Clinton, Avenue B, E. 14th, Avenue A, E. 23d, 1st ave., to 34th st. Ferry.							
	Desbrosses Street Branch.—From Grand st. Ferry, E. R., through Grand, Sullivan, Vestry, Greenwich, and Desbrosses to the Ferry, N. R. *Returning* nearly same route.							
Eighth Avenue....	From Astor House through Vesey, Church, Chambers, West-Broadway, Canal, Hudson, and 8th ave., to W. 125th st. *Returning* same route.	5 and 10*	125	400	11,550,000	770,000	W. 49th st. and 8th ave.	George Law.

Railroad.	Route.	Fare Cts.	No. of Cars.	Number of Employees.	Passengers carried Last Year.	Receipts Last Year.	Depot.	President.
Forty-second Street and Grand St. Ferry.....	*Canal Street Branch.*—From Canal st., corner Broadway, by the same streets to Manhattanville. From foot W. 42d st., N. R., through 10th ave., W. 34th, Broadway, E. 23d, 4th ave., E. 14th, Avenue A, E. Houston, Cannon, Grand, to Ferry, E. R. *Returning* through Grand, Goerck, E. Houston, Second, Avenue A, E. 14th, 4th ave., E. 23d, Broadway, W. 34th, 10th ave., to foot W. 42d st., N. R.	5	57	225	7,090,188	$354,509	W. 42d st. and 12th ave.	John Green.
Fourth Avenue and Madison Ave..	From Park Row through Centre, Grand, Bowery and 4th ave., to E. 42d st. (Grand Union Depot,) Madison ave., to E. 86th st. *Returning* through Madison ave., E. 42d, 4th ave., Bowery, Broome, and Centre, to Park Row. *Hunter's Point Ferry Branch.*—From E. 32d through Lexington ave. and E. 34th, to Hunter's Point Ferry, E. R. *Returning* same route.	6 and 8†	110	....	Not given.	Not given.	E. 32d st. and 4th ave.	Corn's Vanderbilt.
Ninth Avenue.....	From Broadway, through Fulton, Greenwich, 9th ave., to W. 54th. *Returning* through 9th ave., Washington, and Fulton, to Broadway.	5	30	100			W. 54th st. and 9th ave.	George Law.
Second Avenue....	From Peck Slip, E. R., through South, Oliver, Chatham, Bowery, Grand, Chrystie, and 2d ave., to Harlem. *Returning* through 2d ave., E. 23d, 1st ave., Allen, Grand, Bowery, Chatham, and Pearl, to Peck Slip.	5 and 6‡	100	500	11,256,906	562,845	E. 63d st. and 2d ave.	Julius Wadsworth.
Sixth Avenue.....	From Astor House, through Vesey, Church, Chambers, West Broadway, Canal, Varick, Carmine, 6th ave., to W. 59th st., (Central Park.) *Returning* through 6th ave., Carmine, Varick, Canal, West Broadway, College Place, and Vesey st., to Astor House. Also branch from corner Canal st. and Broadway, to Central Park.	5	87	300	13,931,873	696,593	W. 43d st. and 6th ave.	T. R. Butler.
Third Avenue.....	From Ann st. through Park Row, Chatham, Bowery, 3d ave., to Harlem Bridge. *Returning* same route.	5 and 6§	210	1000	26,000,000	.....	E. 65th st. and 3d ave.	Robert Squires.
	One Hundred and Twenty-fifth Street Branch.—From corner E. 130th st. through 3d ave., E. 125th st. and W. 125th st., to N. R. *Returning* same route.	5						

* To W. 125th st. † Above 42d st. ‡ Above President st. § Above E. 65th st.

Omnibus Routes.

BROADWAY AND EIGHTH STREET LINE.

From South Ferry, E. R., through Broadway, 8th street, and 10th street, to East-River, (Green Point Ferry.)

BROADWAY AND SECOND STREET LINE.

From Jersey City Ferry, N. R., through Cortlandt street, Broadway, Bleecker street, 2d street, and Houston street, to East-River, (Williamsburg Ferry).

BROADWAY, TWENTY-THIRD STREET, AND NINTH AVENUE LINE.

From South Ferry, E.R., through Broadway, West 23d street, and 9th avenue, to corner of West 30th street.

FIFTH AVENUE AND FULTON FERRY LINE.

From Fulton Ferry, E. R., through Fulton street, Broadway, 11th street, University Place, West 12th street, and 5th avenue, to corner of West 43d street.

FOURTH AVENUE AND BROADWAY LINE.

From South Ferry, E. R., through Broadway and 4th avenue, to corner of East 42d street, (New Union Depot.)

MADISON AVENUE AND WALL STREET FERRY LINE.

From Wall street Ferry, E. R., through Wall street, Broadway, and Madison avenue, to corner of East 40th street.

Places of Amusement.

Academy of Design, East 23d st. and 4th av., exhibition of paintings, statuary, etc.
Academy of Music, East 14th st. and Irving Place, grand opera.
Academy of Music, Brooklyn, Montague, near Court st., opera and drama.
Adelphi Hall, Broadway and West 52d st., concerts and lectures.
Association Hall, East 23d st. and 4th av., concerts and lectures.
Athenæum, Atlantic and Clinton sts., Brooklyn, concerts and lectures.
Booth's Theatre, West 23d st. and 6th av., Shakesperean and spectacular plays.
Bowery Theatre, 46 Bowery, near Canal st., melodrama, etc.
Brooklyn Opera-House, Fulton and Flatbush avs., Brooklyn, minstrelsy.
Brooklyn Theatre, Washington and Johnson sts., Brooklyn, comedy and drama.
Bryant's Opera-House, 115 West 23d st., near 6th av., minstrelsy.
Chickering Hall, East 14th st., near Broadway, concerts.
Cooper Institute Hall, East 8th st. and 3d av., concerts and lectures.
Fifth Avenue Theatre, West 23d st., near Broadway, comedy and drama.
Globe Theatre, 728 Broadway, opposite Waverley Place, variety performances.
Grand Opera-House, West 23d st. and 8th av., spectacular drama.
Hooley's Opera-House, Court and Remsen sts., Brooklyn, minstrelsy.
Knoedler's Gallery, (late Goupil's,) 170 5th av., cor. West 22d st., paintings.
Kahn's Anatomical Museum, 745 Broadway, near Astor Place.
Leavitt's Art Rooms, 817 Broadway, cor. 12th st., exhibition of paintings.
Liederkranz Hall, 35 East 4th st., near Bowery.
Lina Edwin's Theatre, 720 Broadway, near East 4th st., French opera bouffe.
Lyceum, (Fechter's Theatre,) West 14th st., near 6th av., comedy and drama.
Lyceum Hall, Washington, near Concord st., Brooklyn, concerts and theatrical performances.
Museum of Anatomy, 618 Broadway, near Houston st.
New-York Circus, East 14th st., opposite Irving Place.
Niblo's Garden, Broadway, near Prince st., scenic drama and comedy.
Olympic Theatre, 624 Broadway, near Houston st., pantomime.
Olympic Theatre, Fulton st., near Bond st., Brooklyn, melodrama.
Park Theatre, Fulton st., opposite City Hall, Brooklyn, melodrama.
Rink, East 63d st. and 6th av.
San Francisco Minstrel Hall, 586 Broadway, near Houston st., minstrelsy.
Schaus's Gallery, 749 Broadway, opposite Astor Place, paintings.
Somerville Gallery, 82 5th av., cor. 14th st., exhibition of paintings.
Stadt Theatre, 45 Bowery, German plays.
Steinway Hall, East 14th st., near 4th av., concerts.
St. James's Theatre, West 28th st., near Broadway, comedy and drama.
St. Peter's Hall, West 20th st., between 8th and 9th avs., concerts and lectures.
Theatre Comique, 514 Broadway, near Spring st., variety performances.
Tony Pastor's Opera-House, 201 Bowery, near Spring st., variety performances.
Union League Theatre, East 26th st. and Madison av., amateur theatricals.
Union Square Theatre, East 14th st., near Broadway, variety performances.
Wallack's Theatre, Broadway and East 13th st., comedy and drama.
Weber's Hall, 108 5th av., cor. West 16th st., concerts.
Wood's Museum, Broadway, near West 30th st., melodrama and museum.

Churches.

BAPTIST.

Name of Church.	Location.	Capacity.	Value.	Pastor.	Salary.
Abyssinian (colored)	166 Waverley place	600	$10,000	William Spellman	$1000
Amity Street	54th street, n. 8th avenue	500	50,000	William R. Williams	2000
Antioch	278 Bleecker street	500	Rented	John Lore, Jr	Not given.
Berean	35 Downing street	1000	30.000	P. L. Davis	3000
Bethany Chapel	Broadway, c. 70th street	200	Rented	Edward Sanford	1000
Calvary	50 West 23d street	1000	150,000	R. S. McArthur	4000
Central	220 West 42d street	1100	100,000	Frederick Evans	3500
Central Park	East 83d street, n. 2d avenue	1000	70,000	C. C. Norton	1900
East	Madison, c. Gouverneur sts.	700	40,000	John Quincy Adams	No reg'l'r salary, about $2500
Ebenezer	154 West 36th street	500	15,000	William J. Thorp	800
Fifth Avenue	5th avenue, c. W. 46th street	1000	230 000	Thomas Armitage	5000
Fifth Avenue	5th avenue, n. W. 126th st.	600	60,000	Elijah Lucas	3000
First	Park avenue, c. E. 39th st.	1000	250,000	Thomas D. Anderson	Not given.
First German	14th street, n. 1st avenue	1000	45,000	Herman Schaffer	1000
First Mariners	Oliver, c. Henry street	1200	140,000	James L. Hodge	2000
Free-Will Baptist	104 West 17th street	400	40,000	Robert Cameron	1500
Macdougal Street	22 Macdougal street	1000	30,000	William Reid	2000
Madison Avenue	Madison avenue, c. E. 31st st.	1000	150,000	J. F. Elder	6000
North	126 Christopher street	700	30,000	John J. Brouner	2500

Name of Church.	Location.	Capacity.	Value.	Pastor.	Salary.
Pilgrim	325 West 33d street	1200	$55,000	J. Spencer Kinnard	$5000
Plymouth	447 West 51st street	560	40,000	Isaac Wescott	2000
Second German	451 West 45th street	500	20,000	Henry Schneider	1000
Second Harlem	111th st., b. 3d and 4th aves	200	20,000	Halsey Moore	2000
Sixth Street	644 6th street	1000	40,000	Henry Angell	2000
Sixteenth Street	257 West 16th street	1100	75,000	W. S. Mikels	Not given.
South	235 West 25th street	1000	60,000	H. S. Stephens	3500
Stanton Street	36 Stanton street	1000	50,000	Christopher Rhodes	3000
Tabernacle	166 2d avenue	750	100,000	J. R. Kendrick	5000
Welsh	141 Chrystie street	150	10,000	William Seman	1000
West Fifty-third Street	53d street, n. 7th avenue	1000	90,000	William H. Pendleton	2500

CONGREGATIONAL.

One Hundred and Twenty-fifth Street	125th street, n. 2d avenue	600	$10.000	Mr. Virgen	Not given.
New-England	Madison av., c. E. 47th street	700	75,000	Merrill Richardson	$6000
Tabernacle	6th avenue, c. 34th street	2000	750,000		Not given.
Welsh	206 East 11th street	450	5,000	No regular pastor	....
West Fiftieth Street	West 50th street, n. 8th av	500	50 000	J. B. Smyth	Not given.

FRIENDS.

East Fifteenth Street	E. 15th st., c. Rutherford pl.	1500	$200,000	No minister	....
Twentieth Street	E. 20th street, n. 3d avenue	700	150,000	No minister	....
Twenty-seventh Street	43 West 27th street	800	40 000	No minister	....

JEWISH SYNAGOGUES.

Adas Jeshurun	West 39th st., n. 7th avenue	1200	$120,000	D. Einhorn	$5000
Adereth El	135 East 29th street	300	10,000	Mr. Cutloe	No salary.
Ahavath Chesed	Cor. Avenue C and 4th street	700	40,000	Adolph Hubsch	5000
Anshi Chesed	146 Norfolk street	700	50,000	M. Meelziner	3000
Beth Cholim	232 West 28th street	500	50,000	No regular minister	....
Beth El (joined to Shaarai Tephila)		...	.....		....
Beth Hamedrash	78 Allen street	200	15,000	W. A. Baom	500
Beth Hamidrash	153 Chatham street	100	Rented	No settled minister	....
Beth Israel Bikur Cholim	56 Chrystie street	1000	30,000	J. Kantrowiz	2500
Bnai Israel	Stanton, c. Forsyth street	500	35,000	Isaac Root	1000
Bnai Jeshurun	145 West 34th street	1500	75,000	H. Vidarer	5000
Bnai Sholon	Avenue C, c. 3d street	200	Rented	No regular minister	....
Chebra Mikra Kodesh	634 Chrystie street	200	Rented	No pastor	....
Chisuck Amuno	54th street, n. 3d avenue	500	Rented	No regular minister	....
Darech Amuno	University pl. (in the college)	200	Rented	W. Shriber	1000
Poel Zedeck	29th street, c. 8th avenue	400	Rented	Mr. Maul	1200
Rodeph Scholem	8 Clinton street	800	30,000	Dr. Hahn	1500
Shaarai Berocho	306 6th street	1000	30,000	M. Cohen	1200
Shaarai Rach Mim	156 Attorney street	600	15,000	M. Fiser	1000
Shaarai Tephila	127 West 44th street	1500	300,000	Samuel M. Isaacs	3500
Shaarai Zedeck	38 Henry street	600	25,000	N. Streusand	1500
Shaaer Hashamoin	91 Rivington street	1000	50,000	Mr. J. Halfe	1500
Shagnarai Zikra	Lex'gton av., b.86th&87th sts.	200	Rented	Mr. Lubke	500
Shearith Israel	114 Columbia street	135	Rented	M. Hess	200
Shearith Israel	West 19th street, n. 5th av	800	200,000	J. J. Lyons	4000
Temple	5th avenue, c. E. 43d street	2000	1,000,000	{S. D. Adler {James R. Goodthein	6000 6000

LUTHERAN.

Gustavus Adolphus	151 East 22d street	600	$30,000	W. Waitter	Not given.
Holy Trinity	47 West 21st street	700	70,000	G. F. Krotel	$6000
Immanuel (Yorkville)	87th street, n. 3d avenue	400	20,000	L. Halfman	1200
Immanuel	215 83d street	200	20,000	C. Schmidt	600
Lutheran	Avenue B, c. East 9th street	800	25,000	Fred'k W. Fochlinger	700
St. James's	216 East 15th street	700	150,000	A. C. Wedekind	4000
St. John's	E. 127th street, n. 4th avenue	200	15,000	H. Diederich	Not given.
St. John's	81 Christopher street	800	60,000	August H. M. Held	1000
St. Luke's	318 West 43d street	800	30,000	William H. Buttner	1500
St. Marcus's	323 6th street	800	20,000	H. Ragener	1400
St. Matthew's	354 Broome street	1000	120,000	George A. G. Vorberg	2500
St. Paul's	6th avenue, c. 15th street	800	80,000	Rev. Dr. Gissinhiner	No salary.
St. Paul's	123d street, n. 7th avenue	300	20,000	Julius Ehrhart	950
St. Peter's	Lexington av., c. 46th street	1200	60,000	C. Henuicke	Not given.
Zion	N. E. cor. 4th av. and 23d st.	500	Rented	Dr. Mouldhuke	1500

METHODIST EPISCOPAL.

Name of Church.	Location.	Capacity.	Value.	Name of Pastor.	Salary.
Alanson	52 Norfolk street	1300	$50,000	J. Parker, 2d	$2500
Allen Street	126 Allen street	1000	50,000	William McAllister	2500
Bedford Street	28 Morton street	1200	31,000	W. H. Ferris	2500
Beekman Hill	321 East 50th street	1000	60,000	W. H. Boole	2700
Bethel Ship (John Wesley)	Foot of Carlisle street	400	10,000	O. G. Hedstrom	1200
Central	58 7th avenue	1200	100,000	Andrew Longacre	3000
Chapel	Broadway, n. West 68th st.	300	10,000	Mr. Ketchum	1000
Duane Street	294 Hudson street	1200	50,000	J. G. Oakley	1400
Eighteenth Street	307 West 18th street	1000	60,000	M. D'C. Crawford	2400
Eleventh Street Chapel	545 East 11th street	400	20,000	J. Y. Wolf	1800
Eighty-sixth Street	86th street	1200	32,000	Delos Lull	1800
Five Points Mission		1500	85,000	J. N. Shaffer	2000
Forsyth Street	10 Forsyth street	1400	42,000	H. F. Pease	2000
Forty-fourth Street	461 West 44th street	300	30,000	U. Messiter	1500
Forty-third Street	253 West 43d street	1000	40,000	L. H. King	2000
German	252 2d street	500	40,000	Frederick Grimm	1500
German	316 West 40th street	800	20,000	W. Kastendick	2000
Grace	W. 104th st., b. 9th & 10th av.	600	20,000	Mr. Marks	1500
Greene Street	59 Greene street	1200	125,000	A. K. Sanford	2000
Harlem, St. James's	E. 126 st., c. Madison avenue	1200	125,000	H. B. Ridgeway	2300
Hedding	337 East 17th street	800	60,000	John S. Willis	2500
Jane Street	13 Jane street	1500	40,000	W. C. Smith	2000
John Street	44 John street	1000	50,000	G. Stillman	2000
Ladies' Five Points Home Mission	61 Park street	800	57,000	W. Ross	1900
Lexington Avenue	Lexington av., c. E. 52d st.	1000	70,000	R. M. Stratton	2000
Perry Street	122 Perry street	1000	40,000	C. S. Brown	1800
Rose Hill	221 East 27th street	800	40,000	John Dickinson	2000
St. Luke's		1000	55,000	C. S. Harrower	2500
St. Paul's	4th avenue, c. 22d street	1200	150,000	C. D. Foss	5000
St. John's	53d street, n. 8th avenue	1000	90,000	Albert D. Vail	2000
Second Avenue	2d avenue, c. 119th street	1000	50,000	W. C. Steele	2400
Second Street	276 2d street	1000	40,000	H. Asten	1500
Seventy-sixth Street Mission		800	Rented	G. Hollis	1200
Seventh Street	24 7th street	1000	50,000	J. S. Willis	2000
Swedish Bethel		800	12,000	O. G. Hedstrom	1200
Sixty-first Street Chapel	East 61st street, n. 3d avenue	800	Rented	J. Pullman	1200
Thirtieth Street	331 West 30th street	1000	38,000	H. H. Birkins	2000
Thirty-fifth Street	35th street, n. 10th avenue	400	15,000	Alexander McLean	2300
Thirty-seventh Street	223 East 37th street	1000	40,000	T. H. Burch	2500
Trinity	248 West 34th street	1200	100,000	J. E. Cookman	3000
Twenty-fourth Street	359 West 24th street	800	50,000	J. W. Selleck	1500
Washington Square	137 West 4th street	1200	100,000	A. H. Wyatt	2500
Washington Heights		1500	60,000	W. M. Henry	1000
West-Harlem	125th street, n. 6th avenue	600	2,500	No stated pastor	1500
Willet Street	7 Willet street	800	35,000	J. S. Haugh	1700
Yorkville	115 East 86th street	1500	40,000	Delos Lull	1800

AFRICAN METHODIST EPISCOPAL.

African Union	161 West 15th street	200	$18,000	George Bayley	$1000
Bethel	214 Sullivan street	1200	50,000	Nelson H. Turpin	940
Little Zion	117th street, n. 2d avenue	100	3,000	No regular pastor	....
St. Mark's	1370 Broadway	350	Rented	B. Butler	Not given.

PRESBYTERIAN.

Alexander	127 7th avenue	500	$50,000	David M. Maclise	$2000
Allen Street	59 to 63 Allen street	1000	100,000	W. W. Newell	2500
Brick	5th av., c. West 39th street	1200	500,000	Gardiner Spring / J. O. Murray	11000
Brick Church Mission	228 West 35th street	400	30,000	Joseph Lampe	1500
Canal Street	17 Greene street	280	50,000	David Mitchell	2500
Central	West 56th street, n. Broadw'y	500	100,000	James D. Wilson	5000
Church of the Covenant	Park avenue, c. 35th street	1100	200,000	George L. Prentiss	5000
Church of Hope (colored)	S. 5th av., n. W. Houston st.	200	8,000	Thomas C. Oliver	1000
Church of the Sea and Land	Henry, c. Market street	2000	100,000	Edward Hopper	2500
Eighty-fourth Street	84th st., n. Bloomingdale road	400	50,000	Henry B. Chapin	1000
Eleventh Street (Memorial)	55th street, n. Lexington av. / New building, c. 53d street and Madison avenue	800	75,000	C. S. Robinson	6000
Fifth Avenue	5th av., c. East 19th street	1700	150,000	John Hall	5000
First	5th av., c. West 11th street	1200	1,500,000	William M. Paxton	5000
First Union	145 East 86th street	1000	80,000	Edward P. Payson	3000
Fortieth Street	135 East 40th street	500	50,000	George S. Chambers	2700
Forty-second Street	233 West 42d street	1000	75,000	William W. Newell	4000
Fourth Avenue	288 Fourth avenue	1500	150,000	Howard Crosby	Not given.

Name of Church.	Location.	Capacity.	Value.	Name of Pastor.	Salary.
Fourteenth Street	14th street, c. 2d avenue	800	125,000	E. W. Hitchcock	$5000
Fourth	124 West 34th street	1000	150,000	John Thomson	6000
French Evangelical	9 University Place	300	Rented.	A. Gory	2000
German	290 Madison street	1000	75,000	Bartholomew Krusi	1000
Harlem	East 27th st., n. 3d avenue	400	20,000	No regular pastor	....
Lexington Avenue	Lexington av., c. 46th street	Dis	contin'd	.....	.....
Madison Square	Madison av., c. E. 24th street	2000	500,000	William Adams	Not given.
Madison Square Mission	445 3d avenue	1000	60,000	C. H. Payson	2500
Manhattanville	126th street, c. 9th avenue	600	35,000	Morse Rowell	1500
North	31st street, c. 9th avenue	1000	100,000	Thomas Street	4500
Phillips	Madison av., c. 73d street	800	100,000	Samuel D. Alexander	3500
Rutgers	29th street, c. Madison avenue	800	100,000	N. W. Conkling	8000
Scotch	53 West 14th street	1200	100,000	Morris C. Sutphen	5000
Second	East 125th st., b. 3d & 4th av.	800	Rented.	No regular pastor	....
Seventh	Broome, c. Ridge streets	1000	100,000	Goodloe B. Bell	2500
Shiloh (colored)	61 Prince street	1200	100,000	Henry H. Garnet	1000
Spring Street	246 Spring street	1200	80,000	William Aikman	Not given.
Thirteenth Street	145 West 13th street	1200	60,000	S. D. Burchard	5000
Twenty-third Street	210 West 23d street	1200	150,000	H. D. Northrup	5000
University Place	University Pl., c. E. 10th st.	1100	400,000	Robert Russell Booth	6000
West-Houston Street	W. Houston, c. Thompson st.	1000	50,000	W. W. Page	2000
West	31 West 42d street	1200	175,000	Thomas S. Hastings	6000
Westminster	151 West 22d street	1000	50,000	G. McEckron	5000

UNITED PRESBYTERIAN.

Eleventh Street	206 East 11th street	450	Rented.	B. Hendrick	$1000
First	116th street, n. 2d avenue	175	$5,000	J. S. McCulloch	1500
Jane Street	41 Jane street	1000	30,000	George D. Mathews	2500
Seventh Avenue	29 7th avenue	700	75,000	S. H. Graham	2500
Third	41 Charles street	1000	40,000	Hugh Henry Blair	2500
West Forty-Fourth Street	434 West 44th street	600	15,000	Gawn Campbell	2000
West Twenty-fifth Street	161 West 25th street	600	40,000	No pastor	2000

REFORMED PRESBYTERIAN.

First	123 West 12th street	1000	75,000	John N. McLeod	$3000
First	426 West 28th street	600	30,000	J. C. H. Milligan	2500
Fourth	357 48th street	500	30,000	James Kennedy	3000
Second	167 West 11th street	700	45,000	Andrew Stevenson	3500
Third	328 West 23d street	800	80,000	David Gregg	3000

PROTESTANT EPISCOPAL.

Advent	55 West 46th street	1000	$30,000	A. Bloomer Hart	Not given.
All Angels'	81st street, c. 11th avenue	100	1,000	D. T. Warren	Not given.
All Saints'	286 Henry street	900	65,000	Rev. Mr. Dunnel	$3000
Annunciation	West 14th street, n. 9th av	800	200,000	W. J. Seabury	1500
Ascension	5th avenue, c. 10th street	1200	300,000	John Cotton Smith	5000
Atonement	Madison avenue, c. E. 28th st	800	100,000	William T. Sabine	1000
Calvary Chapel	211 East 23d street	400	75,000	William D. Walker	Not given.
Calvary	4th avenue, c. East 21st st	1500	250,000	E. A. Washburne	6000
Chapel of St. Chrysostom	7th avenue, c. West 39th st	800	300,000	T. H. Sill	Not given.
Chapel of the Holy Comforter	365 West street	150	Rented.	F. Roberts	No regular salary
Church of St. Ignatius	437 7th avenue	320	45,000	Ferdinand C. Ewer	Not given.
Church of the Holy Saviour	East 25th st., n. Madison av.	1000	120,000	A. B. Carter	7000
Church of the Holy Sepulchre	74th street, c. 4th avenue	500	50,000	James Tuttle Smith	Not given.
Church of the Mediator	728 11th avenue	450	15,000	John D. Rockwell	1200
Church of Santiago	30 West 22d street	800	40,000	Joaquim Du' Palma	5000
Christ	5th avenue, c. East 35th st	1000	300,000	No regular pastor	....
Crown of Life Chapel	68th street, n. Broadway	200	10,000	James McFadden	Not given.
Du St. Esprit	30 West 22d street	600	125,000	A. Verren	2500
Epiphany	130 Stanton street	800	100,000	E. B. Leacock	1500
Grace	800 Broadway	1100	1,250,000	Henry C. Potter	12000
Grace Chapel	132 East 14th street	1500	75,000	John W. Kramer	3500
Grace Chapel	116th street, n. 2d avenue	150	5,000	Charles Ray	Not given.
Heavenly Rest	5th avenue, n. East 45th street	1000	200,000	R. S. Howland {John P. Lundy	6000 4000
Holy Apostles	9th avenue, c. West 28th st	1000	150,000	{Wm. F. Lewis, ass't.	1000
Holy Communion	6th avenue, c. West 20th st	800	100,000	F. E. Lawrence	3000
Holy Martyrs	30 Forsyth street	400	20,000	James Millett	1000
Holy Trinity	5th avenue, c. 125th street	1000	100,000	W. Nelson McVickar	Not given.
Holy Trinity	Madison avenue, c. E. 42d st.	1000	300,000	Stephen H. Tyng, Jr.	6000
Incarnation	Madison avenue, c. E. 35th st.	1000	500,000	Henry E. Montgomery	10000
Memorial Church of the Rev. H. Anthon	139 West 48th street	1000	100,000	R. Heber Newton	5000
Nativity	70 Avenue C	500	30,000	Caleb Clapp	1200

Name of Church.	Location.	Capacity.	Value	Name of Pastor.	Salary.
Our Lord	8th avenue, c. West 37th st.	150	Rented.	No regular pastor	....
Our Saviour (floating)	Foot of Pike street	500	$20,000	Robert W. Lewis	Not given.
Reconciliation	242 East 31st street	300	75,000	Mr. Egbert	2000
Redeemer	82d street, c. 4th avenue	500	50,000	J. W. Shackleford	Not given.
Redemption	23d street, c. 4th avenue	....	Rented.	Uriah Scott	No salary.
Reformation	228 East 50th street	300	30,000	Abbot Brown	Not given.
Rutgers Street Mission	58 Rutger's street	220	50,000	E. G. Nicholson	No regular salary
St. Alban's	East 47th st., n. Lexington av.	700	50,000	C. W. Morrill	2500
St. Ambrose's	117 Thompson street	800	20,000	Frederick Sill	Not given.
St. Andrew's	East 128th street, n. 4th av.	300	100,000	George B. Draper	4000
St. Ann's	7 West 18th street	800	150,000	Thomas Gallaudet, D.D	3000
St. Ann's Mission	254 West 18th street	600	Rented.	S. F. Holmes	1500
St. Barnabas's Chapel	306 Mulberry street	152	10,000	Arthur H. Warner	1000
St. Bartholomew's	Great Jones street, c. La Fayette place	1300	150,000	Samuel Cooke	8000
St. Clement's	108 Amity street	800	50,000	Theodore A. Eaton	Not given.
St. George's	Rutherford pl., c. E. 16th st.	1600	350,000	Stephen H. Tyng	6000
St. George's Mission Chapel	408 East 19th street	600	100,000	J. Eastburn Brown	2000
St. George's German Chapel	420 East 24th street	300	100,000	J. C. Fleischhacker	2000
St. James's	72d street, n. 3d avenue	450	60,000	Cornelius B. Smith	Not given.
St. John Baptist	Lexington av., c. East 35th st.	700	200,000	C. R. Duffie	Not given.
St. John Evangelist	222 West 11th street	1000	75,000	R. G. Quennell	2500
St. Luke's	483 Hudson street	1000	100,000	Isaac H. Tuttle	4200
St. Mark's	Stuyvesant street, n. 2d av.	1500	150,000	J. H. Rylance	5000
St. Mary's	West 128th street, n. 10th av.	250	50,000	C. C. Adams	Not given.
St. Mary's	45th street, n. 7th avenue	500	40,000	Thomas McKee Brown	Not given.
St. Matthias's	210 West 42d street	300	Rented.	N. E. Cornwall	No salary.
St. Michael's	Broadway, c. West 99th st.	400	40,000	Thomas M. Peters	4000
St. Paul's	8th st., b. Lexington & 3d av.	500	30,000	W. R. Caroll	Not given.
St. Paul's	Broadway, c. Vesey street	1200	2,000,000	Benjamin I. Haight	10000
St. Peter's	342 West 20th street	1200	125,000	A. R. Beach	Not given.
St. Philip's (colored)	305 Mulberry street	800	40,000	W. McAllister	1500
St. Stephen's	29 East 29th street	300	Rented.	J. H. Price	2500
St. Thomas's	5th avenue, c. W. 53d street	2500	750,000	William F. Morgan J. B. Morgan, asst	10000 1500
St. Timothy's	West 57th street, n. 8th av.	500	100,000	G. J. Geer	Not given.
Talman Memorial of the Beloved Disciples	Madison avenue, c. E. 89th st.	1000	100,000	Dr. Tuthill	Not given.
Transfiguration	29th street, n. 5th avenue	1000	150,000	G. H. Houghton	Not given.
Trinity	Broadway, op. Wall street	1200	2,500,000	Morgan Dix	12000
Trinity Mission of St. Chrysostom	39th street, c. 7th avenue	400	100,000	Thomas H. Sill	2000
Trinity Mission of St. Augustine	262 Bowery	200	Rented.	Mr. Beaubien	2000
Trinity Chapel of St. John's	Varick, b. Beach & Laight sts.	1200	500,000	Rev. Dr. Weston	10000
TrinityChapel	25th street, c. Broadway	1000	500,000	C. E. Swope	10000
Union (colored)	2d avenue, n. 8th street	50	1,000	Eli Avery	500
Zion	Madison avenue, c. E. 38th st.	700	250,000	Horatio Southgate	Not given.

REFORMED DUTCH.

Bloomingdale	West 71st street, n. 9th ave.	300	$10,000	Enoch Vanaken	Not given.
Collegiate	La Fayette place, c. E. 4th st.	1000	2,000,000	Dr. Chambers	$8000
Collegiate, North	William, c. Fulton street	800	500,000	No regular Pastor	....
Collegiate, Fifth Avenue	5th avenue, c. W. 29th street	1500	300,000	Dr. Ormiston	8000
Collegiate Chapel	5th avenue, c. West 48th st.	1500	1,000,000	Thomas De Witt	8000
Collegiate Church Chapel	7th avenue, c. W. 54th street	250	40,000	Willliam H. Clark	3000
Fourth German Mission	248 West 40th street	800	50,000	John Henry Oerter	1000
German Evangelical Mission	141 East Houston street	1000	50,000	J. W. Geyer	2000
German Reformed Protestant	129 Norfolk street	1000	75,000	Henry A. Friedell	1000
Harlem	3d avenue, c. E. 121st street	800	75,000	G. H. Mandeville	5000
Holland	29th street, c. 5th avenue	300	Rented	A. H. M. Bechthold	2000
Knox Memorial	9th avenue, n. W. 39th street	700	20,000	Mr. Dehart	2500
Manhattan	71 avenue B	500	15,000	L. P. Cummings	1000
Prospect Hill	8th street, n. 2d avenue	400	40,000	D. Mc'L. Quackenbush	2000
St. Paul's	W. 40th street, n. 6th avenue	800	100,000	AlexanderR.Thompson	6000
South	5th avenue, c. W. 21st street	950	500,000	E. P. Rodgers	6000
Thirty-fourth Street	307 West 34th street	1000	100,000	Isaac Riley	5000
Twenty-ninth Street Mission Chapel	160 West 29th street	1000	70,000	J. Henry Bertholf	2500
Union	25 6th avenue	500	20,000	J. L. Danner	2500
Washington Square	Washingt'nSquare, c. W. Pl'ce	1000	100,000	Marcius S. Hutton	5000

ROMAN CATHOLIC.

Annunciation	W. 131st street, n. Broadway	1000	$150,000	John Breen	$800
Assumption	427 West 49th street	800	20,000	Benedict Strochle	800
Epiphany	373 2d avenue	1000	75,000	R. L. Burtsell	800
Holy Cross	335 West 42d street	1500	100,000	Patrick McCarthy	800
Holy Innocents	126 West 37th street	1500	300,000	John Larkin	800

Name of Church.	Location.	Capacity.	Value.	Name of Pastor.	Salary.
Holy Name of Jesus	Broadway, n. W. 97th street.	150	$5,000	R. Brennan	$800
Immaculate Conception	505 East 14th street	1500	300,000	William Monogh	800
Most Holy Redeemer	165 3d street	2500	100,000	Joseph Wirth	800
Nativity	46 2d avenue	800	75,000	William Everett	800
Our Lady of Sorrows	105 Pitt street	2500	100,000	Lorensius Forberg	800
St. Alphonsus'	S. 5th avenue, n. Canal street	2500	500,000	William Weyrich	800
St. Andrew's	Duane, c. City Hall Place	1200	100,000	Michael Curran	800
St. Ann's	112 East 12th street	1600	220,000	Thomas S. Preston	800
St. Anthony	149 Sullivan street	600	20,000	Charles Du Nazzano	800
St. Bernard	W. 13th street, n. 10th ave	400	10,000	Bernard Healy	800
St. Boniface	2d avenue, c. 47th street	1000	100,000	M. Nicot	800
St. Bridget's	Avenue B, c. 8th street	2000	150,000	Thomas J. Mooney	800
St. Columba's	339 West 25th street	1200	50,000	Michael McAlear	800
St. Francis	130 West 31st street	2000	150,000	Eugene Dickorneh	800
St. Francis Xavier	36 West 16th street	1200	150,000	Father Merrick	800
St. Gabriel's	E. 37th street, n. 2d avenue	1200	150,000	W. H. Clowry	800
St. James	32 James street	1700	150,000	F. H. Farrelly	800
St. John Baptist	209 West 30th street	2500	150,000	B. Bonaventura	800
St. John Evangelist	50th street, n. 4th avenue	1400	30,000	James McMahon	800
St. Joseph's	6th ave., c. W. Wash. Place	2000	100,000	Thomas Farrell	800
St. Joseph's (German)	W. 125th street, n. 9th avenue	1500	60,000	Anthony Kessler	800
St. Lawrence	E. 84th street, n. 4th avenue	1000	100,000	William Moylance	800
St. Mary's	438 Grand street	1800	125,000	E. J. O'Reilly	800
St. Michael's	407 West 31st street	2000	125,000	Arthur J. Donnelly	800
St. Nicholas	125 2d avenue	2500	100,000	Fellcian Kreberg	800
St. Patrick's Cathedral	Mott, c. Prince street	1200	250,000	William Starrs, V. G.	Not given.
St. Paul's	W. 59th street, n. 9th avenue.	2000	300,000	I. T. Hecker	800
St. Paul's	E. 117th street, n. 4th avenue	1000	70,000	Eugene Maguire	800
St. Peter's	Barclay, c. Church street	1400	150,000	William Quinn	800
St. Rose of Lima	42 Cannon street	1500	130,000	Michael McKenna	800
St. Stephen's	149 East 28th street	1200	150,000	E. McGlinn	800
St. Teresa	Cor. of Henry and Rutgers st.	1200	75,000	James Boyce	800
St. Vincent Ferrer	66th street, c. Lexington ave.	1500	150,000	Michael D. Lilly	800
St. Vincent de Paul	127 West 23d street	1000	300,000	Annet Lafonte	800
Transfiguration	Mott, c. Park street	1500	150,000	James H. Magee	800

UNITARIAN.

All Souls'	4th avenue, c. E. 20th street.	1000	$250,000	H. W. Bellows	$8000
Fourth	E. 128th street, n. 4th avenue	400	30,000	William T. Clarke	Not given.
Messiah	E. 34th street, c. Park avenue	1200	300,000	George H. Hepworth	10000
Third	6th avenue, n. W. 41st street.	800	Rented.	O. B. Frothingham	3500

UNIVERSALIST.

Fifth	Chickering Hall, 14th street.	160	Rented	Charles Lee	$2500
Third	Bleecker, c. Downing street.	700	30,000	Edward C. Sweetzer	3000
Fourth	5th avenue, c. W. 45th street.	1500	300,000	E. H. Chapin	5000
Mission	E. 54th street, n. 3d avenue.	500	Rented	C. Fluhrer	1000
Our Saviour	65 West 35th street	500	60,000	James M. Pullman	3000

MISCELLANEOUS.

Catholic Apostolic	128 West 16th street	200	$25,000	D. M. Fackler	$2000
Centre street Mission	119 Elm street	150	Rented	No regular preacher	
Christian	24 West 28th street	600	75,000	Charles C. Foote	3000
Christian Israelites	108 1st street	200	15,000	Frederick Thomas	No reg'lar sal'ry.
Church of the Strangers	Mercer, n. Waverley place	1250	50,000	Charles F. Deems	5000
Emanuel	E. 57th st., n. Lexington ave.	600	45,000	George E. Thrall	Not given.
Evangelical Reform	138 West 24th street	400	50,000	John Kurtz	1000
First Methodist Protestant	85 and 87 Attorney street	500	35,000	J. J. White	2000
Free Evangelical Chapel	110th street, n. 3d avenue	200	20,000	No regular preacher	
German Evangelical Reform'd	97 Suffolk street	800	50,000	John F. Busche	Not given.
Mariners'	Madison, c. Catharine street.	800	50,000	E. D. Murphey	4000
Messiah	7 7th avenue	100	10,000	Mr. Caleb	No salary.
Mission	27 Greenwich street	300	Rented	George Hall	1000
Olivet Chapel	63 2d street	800	20,000	C. T. Collins	1500
Swedenborgian First New Church Society	114 East 35th street	500	150,000	Chauncey Giles	3600
True Dutch Reformed	Perry, c. West 4th street	900	45,000	Abraham Van Houten	2100
United Brethren (Moravian)	Lexington ave., c. E. 30th st.	500	40,000	Mr. Reiniker	Not given.
Welsh Methodist Calvinistic	225 East 13th street	1000	50,000	Powell Powell	2000

In addition to the salaries, many of the church pastors are furnished with parsonages free of rent.

RECAPITULATION.

Denomination.	No. of Churches.	Capacity.	Valuation.	Denomination.	No. of Churches.	Capacity.	Valuation.
Baptist	30	23460	$2,000,000	Reformed Presbyterian	5	3600	$260,000
Congregational	5	4250	890,000	Protestant Episcopal	74	53542	14,122,000
Friends	3	3000	390,000	Reformed Dutch	20	16000	5,065,000
Jewish Synagogues	25	16835	2,075,000	Roman Catholic	40	58050	5,490,000
Lutheran	15	9800	720,000	Unitarian	4	3400	580,000
Methodist Episcopal	46	44200	2,307,000	Universalist	5	3360	390,000
African Methodist Episcopal	4	1800	71,000	Miscellaneous	18	9800	740,000
Presbyterian	39	37080	5,798,000				
United Presbyterian	7	4525	205,000	Total	340	292702	$41,103,000

Fire-Alarm Boxes.

The new fire-alarm telegraph is now in use in all parts of the city lying south of 14th street. Each signal-station in the new system is made an *Alarm-Station*, by the location of alarm-boxes at the points indicated. Every officer and member of the fire department, every officer and member of the police department, and every officer of the fire insurance patrol, and each post of said patrol, is furnished with a key which will open any and all the boxes. A key is also left with the occupant of a building near each alarm-box, and the street number of the building in which it may be found will be posted on the box. Stations marked thus * have no alarm-boxes.

LOCALITY.

BOX NO.

2 N. W. c. Whitehall and State sts.
3 S. W. c. Broad and Water sts.
4 N. W. c. Broad and South sts.
5 N. E. c. Battery Place and West st.
6 N. W. c. Battery Place and Broadway.
7 No. 8 Stone st.
8 S. E. c. Stone st. and Coenties Alley.
9 N. E. c. Coenties Slip and Front st.
12 N. E. c. Morris and Washington sts.
13 N.W. c. Morris st. and Broadway.
14 No. 52 New st.
15 S. E. c. Beaver and William sts.
16 N. W. c. Old Slip and Water st.
17 N. E. c. Franklin Market and South st.
21 S. E. c. Rector and West sts.
22 N. W. c. Rector and Greenwich sts.
23 Broadway, opposite Rector st.
24 N. W. c. Wall and Nassau sts.
25 S. E. c. Cedar and William sts.
26 Wall st. opposite Custom-House.
27 N. E. c. Wall and Water sts.
28 S. W. c. Wall and South sts.
29 S. W. c. Maiden Lane and Front st.
31 N. E. c. West and Cedar sts.
32 N. W. c. Albany and Greenwich sts.
33 No. 100 Cedar st.
34 S. E. c. Liberty and Church sts.
35 N.E. c. Broadway and Maiden Lane.
36 No. 30 Liberty st.
37 N. E. c. Maiden Lane and Pearl st.
38 No. 18 Burling Slip.
39 S. W. c. Fulton and South sts.
41 S. W. c. Fulton and Washington sts.
42 W. s. Greenwich, bet. Dey and Cortlandt.
43 No. 193 Fulton st.
44 S. E. c. Broadway and Fulton st.
45 S. W. c. John and Nassau sts.
46 N. W. c. William and Fulton sts.
47 S. E. c. Gold and John sts.
48 No. 194 Water st.
49 N. W. c. Beekman and Water sts.
51 N. W. c. Barclay and Washington sts.
52 N. E. c. Vesey and Greenwich sts.
53 Astor House, Broadway.
54 S. W. c. Beekman and Nassau sts.
55 S. E. c. William and Spruce sts.
56 Beekman st. bet. William and Gold.
57 S. E. c. Beekman and Cliff sts.
58 S. E. c. Peck Slip and Pearl st.
59 N. W. c. Peck Slip and South st.
61 S. s. Murray st. near West.
62 S. W. c. Murray and Greenwich sts.
63 N. s. Murray st. near Church.
64 N. W. c. Barclay and Church sts.
65 N. W. c. Murray st. and Broadway.
66 S. E. c. Frankfort and Nassau sts.
67 S. E. c. Gold and Frankfort sts.
68 S. W. c. Frankfort and Pearl sts.
69 N. E. c. Dover and Water sts.
71 N. E. c. West and Chambers sts.
72 Chambers st. near Greenwich.
73 N. E. c. Chambers and West Broadway.
74 N. W. c. Broadway, and Chambers st.
75 No. 22 Chambers st. corner Centre.
76 S. E. c. Oak st. and New-Bowery.
77 S. E. c. Cherry and Roosevelt sts.
78 S. W. c. Roosevelt and South sts.
79 S. E. c. Water st. and James Slip.
81 N. E. c. Harrison and West sts.
82 N. W. c. Washington and Jay sts.
83 S. W. c. Hudson and Duane sts.
84 S. W. c. Worth st. and West Broadway.
85 N. E. c. Duane and Church sts.
86 N. W. c. Broadway and Pearl st.
87 Read st., head of Elm.
88 S. W. c. Pearl and Centre sts.
89 S. W. c. Baxter and Park sts.
91 No. 261 William st.
92 S. W. c. Madison st. and New-Bowery.
93 S. W. c. Chatham and Worth sts.
94 S. E. c. Catharine and Madison sts.
95 S. E. c. James and Oak sts.
96 N. E. c. Catharine and Cherry sts.
97 N. E. c. Catharine Slip and South st.
98 S. W. c. Market and Monroe sts.

99 N. E. c. Market and South sts.
121 S. W. c. Washington and N. Moore.
122 No. 173 Franklin st.
123 Leonard st. near Hudson.
124 S. E. c. Leonard and Church sts.
125 N. W. c. Broadway and White st.
126 No. 116 Leonard st.
127 N. W. c. Centre and White sts.
128 Franklin st., bet. Baxter and Centre.
129 N. E. c. Mulberry and Bayard sts.
131 Elizabeth st. near Canal.
132 S. W. c. Bayard st. and Bowery.
133 N. E. c. Forsyth and Division sts.
134 No. 55 East Broadway.
135 S. E. c. Pike and Madison sts.
136 S. W. c. Pike and Cherry sts.
137 S. E. c. Monroe and Rutgers sts.
138 Cherry st. bet. Jefferson and Rutgers.
139 N. W. c. Rutgers and South sts.
141 S. s. Hubert st. near West.
142 S. E. c. Hudson and Beach sts.
143 N. Moore st. near West Broadway.
144 S. E. c. Walker and Church sts.
145 S. E. c. Broadway and Canal st.
146 N. W. c. Canal and Centre sts.
147 N. W. c. Canal and Mulberry sts.
148 N. E. c. Canal st. and Bowery.
151 S. W. c. Canal and Eldridge sts.
152 S. E. c. Pike and Division sts.
153 N. E. c. Canal and Division sts.
154 Madison st. bet. Jefferson and Clinton.
155 S. W. c. Monroe and Montgomery sts.
156 N. W. c. South and Montgomery sts.
157 N. W. c. Scammel and Madison sts.
158 N. E. c. Scammel and Water sts.
159 S. E. c. Jackson and Front sts.
161 S. E. c. Desbrosses and West sts.
162 N. E. c. Greenwich and Vestry sts.
163 S. W. c. Canal and Hudson sts.
164 N. E. c. Hudson and Laight sts.
165 S. W. c. West Broadway and Canal.
166 N. W. c. Grand and Greene sts.
167 N. E. c. Grand st. and Broadway.
168 N. W. c. Mulberry and Grand sts.
169 W. s. Bowery, bet. Hester and Grand.
171 W. s. Eldridge, bet. Grand and Broome.
172 N. E. c. Orchard and Hester sts.
173 N. E. c. Hester and Norfolk sts.
174 No. 180 Clinton st.
175 S. E. c. Grand and Ridge sts.
176 No. 269 Henry st.
177 S. E. c. Grand and Jackson sts.
178 S. s. Monroe, bet. Corlears and Jackson.
179 N. W. c. Grand and East sts.
181 S. E. c. Canal and Washington sts.
182 N. W. c. Hudson and Dominick sts.
183 S. W. c. Watts and Sullivan sts.
184 N. W. c. Lawrence and Broome sts.
185 Opposite St. Nicholas Hotel.
186 E. s. Elm st. near Broome.
187 S. W. c. Broome st. and Bowery.
191 N. E. c. Forsyth and Delancey sts.
192 No. 91 Ludlow st.
193 N. E. c. Broome and Suffolk sts.
194 E. s. Attorney st., near Delancey.
195 S. E. c. Willett and Broome sts.
196 S. W. c. Delancey and Columbia sts.
197 S. E. c. Lewis and Broome sts.
198 N. s. Delancey, bet. Tompkins and Magin sts.
212 S. E. c. Charlton and West sts.
213 W. s. Greenwich st. near Charlton.
214 S. W. c. Charlton and Hudson sts.
215 No. 253 Spring st.
216 S. W. c. Spring and Sullivan sts.
217 No. 99 Wooster st.
218 No. 47 Marion st.
219 No. 195 Elizabeth st.
221 S. E. c. Rivington st. and Bowery.
223 W. s. Chrystie, bet. Stanton and Rivington sts.
224 S. E. c. Rivington and Allen sts.
225 S. W. c. Rivington and Norfolk sts.
226 N. W. c. Rivington and Willett sts.
227 S. E. c. Rivington and Cannon sts.
228 N. E. c. Stanton and Goerck sts.
231 S. E. c. Clarkson and Washington sts.
232 S. E. c. Clarkson and Hudson sts.
233 S. E. c. Varick and King sts.
234 C. Bedford and West Houston sts.
235 S. W. c. Charlton and Macdougal sts.
236 S. W. c. Laurens and Houston sts.
237 Nos. 127, 129 Mercer st.
238 E. s. Broadway, near Prince st.
239 No. 300 Mulberry st.
241 S. E. c. Houston and Chrystie sts.
242 N. E. c. 1st ave. and Houston st.
243 S. W. c. Houston and Essex sts.
244 N. E. c. ave. B and East Houston st.
245 N. E. c. ave. C and East Houston st.
246 No. 437 East Houston st.
247 S. W. c. East Houston and Mangin sts.
251 N. E. c. West and Morton sts.
252 S. W. c. Washington and Christopher sts.
253 No. 78 Morton st.
554 S. E. c. Grove and Hudson sts.
255 S. E. c. Grove and Bleecker sts.
256 S. E. c. Bedford and Leroy sts.
257 Bleecker st. opposite Cornelia st.
258 S. s. Amity, bet. Macdougal and 6th ave.
261 S. W. c. Bleecker and Macdougal sts.
262 N. W. c. Amity and Thompson sts.
263 S. W. c. Greene and Bleecker sts.
264 No. 220 Mercer st.
265 E. s. Broadway, near Bleecker st.
266 N. W. c. 4th st. and Bowery.
267 S. E. c. 2d st. and Bowery.
268 No. 31 Great Jones st.
271 N. W. c. 4th st. and 2d ave.
272 No. 342 5th st.
273 S. W. c. 3d st. and ave. A.
274 S. W. c. 6th st. and ave. B.
275 N. W. c. ave. C and 4th st.
276 No. 548 5th st.
277 N. E. c. Lewis and 4th sts.
281 N. E. c. Charles and West sts.
282 N. E. c. Bank and West sts.
283 N. W. c. 11th and Greenwich sts.
284 S. E. c. West 10th and Greenwich sts.
285 No. 96 Charles st.
286 Christopher, bet. Waverley place and 4th st.
287 N. W. c. 6th ave. and 4th st.
288 W. s. 8th st. bet. Macdougal and 6th ave.

289 N. E. c. 5th ave. and 8th st.
291 S. E. c. Greene and 8th st.
292 W. s. Broadway, near Washington place.
293 S. E. c. 8th st. and Broadway.
294 S. E. c. 7th st. and 4th ave.
295 S. E. c. 8th st. and 2d ave.
296 N. W. c. 8th st. and ave A.
297 S. W. c. 8th st. and ave. C.
298 S. W. c. Lewis and 8th sts.
312 S. E. c. Horatio and West sts.
313 N. W. c. West 12th and Greenwich sts.
314 S. E. c. Bleecker and Bank sts.
315 N. W. c. 4th and Perry sts.
316 S. W. c. 11th st. and Greenwich ave.
317 No. 132 West 10th st.
318 N. E. c. 6th av. and 11th st.
319 S. W. c. 12th st. and 5th ave.
321 S. E. c. University Place and 11th st.
322 S. W. c. Broadway and 11th st.
323 N. W. c. 3d ave. and 11th st.
324 S. W. c. 2d ave. and 12th st.
325 N. W. c. 10th st. and 1st ave.
326 N. W. c. 12th st. and ave. A.
327 No. 604 East 11th st.
328 W. s. ave. C, bet. 11th and 12th sts.
329 S. W. c. 10th st. and ave. D.
331 N. s. 13th st. bet. 10th and 11th aves.
332 S. E. c. Little 12th st. and 10th ave.
334 S. s. 15th st. bet. 9th and 10th aves.
335 N. W. c. 13th and Hudson sts.
336 S. E. c. Jane st. and 8th ave.
337 N. W. c. 14th st. and 8th ave.
338 N. s. 14th st. bet. 6th and 7th aves.
339 N. E. c. 5th ave. and 14th st.
341 S. E. c. Broadway and 14th st.
342 No. 108 East 13th st.
343 S. s. 14th st., near 3d ave.
344 No. 340 East 14th st.
345 N. W. c. ave. B and 14th st.
346 N. s. 14th st. bet. aves C and D.

The following are the locations of the stations above 14th street, at which, with the exception of those marked thus (*), alarm-boxes will be placed, and for which fire-alarms will, until further orders, be communicated through the company quarters and the bell-towers of this department, and the station-houses of the police department.

BOX NO.	LOCALITY.
334	15th st. bet. 9th and 10th aves.
351	18th st. bet. 10th and 11th aves.
352	17th st. bet. 9th and 10th aves.
353	C. 9th ave. and 20th st.
354	18th st. bet. 8th and 9th aves.
355	20th st. bet. 7th and 8th aves.
356	C. 7th ave. and 19th st.
357	C. 7th ave. and 16th st.
358	C. 6th ave. and 18th st.
359	18th st. bet. Broadway and 5th ave.
361	C. 4th ave. and 18th st.
362	C. Irving place and 16th st.
363	C. 3d ave. and 18th st.
364	C. 2d ave. and 17th st.
365	C. 1st ave. and 18th st.
366	C. ave. A and 16th st.
367	C. ave. B and 18th st.
368	C. ave. C and 16th st.
371	C. 13th ave. and 23d st.
372	24th st. bet. 10th and 11th aves.
373	C. 10th ave. and 22d st.
374	C. 9th ave. and 23d st.
375	C. 8th ave. and 23d st.
376	C. 7th ave. and 22d st.
377	C. 6th ave. and 23d st.
378	5th ave. bet. 23d and 24th sts.
379	5th ave. bet. 21st and 22d sts.
381	C. 4th ave. and 21st st.
382	C. 4th ave. and 24th st.
383	Gramercy Place East, bet. 20th and 21st sts.
384	C. 3d ave. and 23d st.
385	C. 2d ave. and 20th st.
386	22d st. bet 1st and 2d aves.
387*	C. 1st ave. and 20th st.
388	C. ave. A and 21st st.
389	C. ave A and 24th st.
412*	C. 13th ave. and 27th st.
413	C. 10th ave. and 27th st.
414	26th st. bet. 9th and 10th aves.
415	C. 9th ave. and 28th st.
416	25th st. bet. 8th and 9th aves.
417	26th st. bet. 7th and 8th aves.
418	C. 6th ave. and 26th st.
421	28th st. bet. 5th and Madison aves.
422	C. 4th ave. and 26th st.
423	28th st. bet. 2d and 3d aves.
424	25th st. bet. 2d and 3d aves.
425	C. 1st ave. and 26th st.
431*	C. 12th ave. and 31st st.
432	C. 11th ave. and 29th st.
433	30th st. bet. 9th and 10th aves.
434	33d st. bet. 9th and 10th aves.
435	C. 9th ave. and 32d st
436	C. 8th ave. and 33d st.
437	C. 8th av. and 30th st.
438	29th st. bet. 6th and 7th aves.
439	32d st. bet. 6th and 7th aves.
441	C. Broadway and 31st st.
442	31st st. bet. Madison and 5th aves.
443	4th ave. bet. 32d and 33d sts.
445	C. 4th ave. and 29th st.
446	33d st. bet. 3d and Lexington aves.
447	C. 3d ave. and 31st st.
448	C. 2d ave. and 33d st.
449	1st ave. bet. 29th and 30th sts.
451*	C. 12th ave. and 34th st.
452	C. 11th ave. and 33d st.
453	35th st. bet. 10th and 11th aves.
454	C. 10th ave. and 37th st.
455	C. 9th ave. and 36th st.
456	35th st. bet. 8th and 9th aves.
457	37th st. bet. 7th and 8th aves.
458	C. 7th ave. and 35th st.
459	C. 6th ave. and 34th st.
461	C. 6th ave. and 37th st.
462	C. 5th ave. and 35th st.
463	C. 4th ave. and 37th st.
464	35th st. bet. 3d and Lexington aves.
465	38th st. bet. 2d and 3d aves.
466	C. 1st ave. and 38th st.
467	C. 1st ave. and 34th st.
471	38th st. bet. 11th and 12th aves.
472	42d st. bet. 11th and 12th aves.
473	C. 10th ave. and 40th st.
474	C. 9th ave. and 40th st.
475	C. 8th ave. and 42d st.
476	C. 8th ave. and 38th st.
477	C. 7th ave. and 39th st.
478	C. Broadway and 42d st.
481	C. 6th ave. and 40th st.
482	C. 5th ave. and 39th st.
483	C. 4th ave. and 42d st.
484	C. Lexington ave. and 39th st.
485	40th st. bet. 2d and 3d aves.
486	C. 2d ave. and 42d st.
487*	C. 1st ave. and 41st st.
512	43d st. bet. 11th and 12th aves.
513	47th st. bet. 11th and 12th aves.
514	43d st. bet. 10th and 11th aves.
515	C. 10th ave. and 45th st.
516	C. 9th ave. and 47th st.
517	C. 9th ave. and 44th st.
518	C. 7th ave. and 44th st.
519	C. 7th ave. and 47th st.
521	C. 6th ave. and 46th st.
522	C. 6th ave. and 43d st.
523	C. 5th ave. and 44th st.
524*	C. 4th ave. and 46th st.
525	C. Lexington ave. and 47th st.
526	C. 3d av. and 45th st.
527	47th st. bet. 1st. and 2d aves.
528	45th st. bet. 1st and 2d aves.
529	44th st. bet. 1st ave. and East River.
531	51st st. bet. 11th and 12th aves.
532*	C. 10th ave. and 49th st.
533	10th ave. bet. 51st and 52d sts.
534	C. 9th ave. and 51st st.
535	C. 8th ave. and 48th st.
536	C. 8th ave. and 50th st.

537 C. 7th ave. and 51st st.
541 C. 6th ave. and 49th st.
542 C. 5th ave. and 48th st.
543 C. 5th ave. and 51st st.
544 49th st. bet. 4th and Madison aves.
545 C. Lexington ave. and 50th st.
546 51st st. bet. 3d and Lexington aves.
547 C 2d ave. and 50th st.
548* East River and 50th st.
551 53th st. bet. 11th and 12th aves.
552 57th st. bet. 10th and 11th aves.
553* C. 10th ave. and 55th st.
554 C. 9th ave. and 54th st.
556 C. 9th ave. and 57th st.
557 C. 8th ave. and 55th st.
558 C. Broadway and 53d s
559 C. 7th ave. and 56th st.
561* C. 6th ave. and 52d st.
562 54th st. bet. 5th and 6th aves.
563* C. Madison ave. and 56th st.
564 C. 4th ave. and 53d st.
565 C. 3d ave. and 56th st.
566 C. 2d ave. and 54th st.
567 C. 1st ave. and 53d st.
568 55th st., bet. 1st ave. and ave. A.
569* Blackwell's Island, opposite 62d st.
571 C. 11th ave. and 59th st.
572 C. 9th ave. and 60th st.
573 58th st. bet. 7th ave. and Broadway.
574* C. 6th ave. and 57th st.
575 58th st. bet. 5th and Madison aves.
576 C. Lexington ave. and 58th st.
577 59th st. bet. 2d and 3d aves.
578 C. 1st ave. and 58th st.
579* Blackwell's Island, opposite 69th st.
581* C. 10th ave. and 62d st
582* C. 8th ave. and 64th st.
583 C. 5th ave. and 64th st.
584 C. 4th ave. and 61st st.
585 C. 3d ave. and 60th st.
586 C. 3d ave. and 64th st.
587 2d ave. bet. 62d and 63d sts.
588* C. 1st ave. and 61st st.
589* Blackwell's Island, opposite 76th st.
612* C. 12th ave. and 65th st.
613* C. 11th ave. and 69th st.
614 65th st. bet. 10th and 11th aves.
615 C. Broadway and 67th st.
616* C. 8th ave. and 69th st.
617 C. 4th ave. and 65th st.
618 C. 2d ave. and 66th st.
619 65th st. bet. 1st ave. and ave. A.

REGULATIONS FOR BELLS.

The tower bells will strike three rounds for fires. Second and third alarms *will not be sounded on the tower bells.*

1.—The Post-Office bell, from 8 o'clock A.M. to 6 o'clock P.M., for all stations south of 40th st. From 6 o'clock P.M. to 8 o'clock A.M. for all stations south of Canal and Rutgers sts.

2.—The Spring st. tower bell, for all stations within the following boundaries: South of 14th st. and west of 4th ave., Bowery and Catharine st.

3.—The Marion tower bell, for all stations south of 14th st.

4.—The Essex tower bell, for all stations south of 14th st., east of Broadway, and south of Franklin st.

5.—The Union tower bell, for all stations south of 23d st., east of 4th ave., Broadway, Canal, Bowery, and Catharine st.

6.—The Jefferson tower bell, for all stations within the following boundaries: N. R., 34th st., 2d ave., Houston, Bowery, Canal, Broadway, and Franklin st.

7.—The 25th st. tower bell, for all stations within the following boundaries: E. R., 59th st., 8th ave., Greenwich av., 6th ave., Amity, Gree. Jones, and 3d sts.

8.—The 33d st. tower bell, for all stations within the following boundaries: N. R., 106th st., 8th ave., 59th st., 4th ave., and 14th st.

9.—The 51st st. tower bell, for all stations within the following boundaries: E. R., 96th st., N. R., 34th st., 8th ave., and 23d st., and the stations on Blackwell's Island.

10.—The Yorkville tower bell, for all stations within the following boundaries: E. R., 59th st., N. R., 110th st., 5th ave., and Harlem River, and the stations on Blackwell's, Ward's, and Randall's Islands.

11.—The Mount Morris tower bell, for all stations north of 72d st., including those on Ward's and Randall's Islands.

Racing Calendar for 1872.

AMERICAN JOCKEY CLUB.

President, August Belmont; *Directors*, W. R. Travers, W. Butler Duncan, Lawrence W. Jerome, John F. Purdy, D. Crawford, Jr., A. C. Monson, W. Constable, W. H. Vanderbilt, and D. D. Withers; *Treasurer*, A. C. Monson; *Secretary*, C. Wheatley. *Club-House and Grounds*, near Fordham, Westchester County, New-York. *Access* by Harlem Railroad, and by carriage *via* Macomb's Dam from New-York City. *Office in New-York*, corner Madison avenue and Twenty-seventh street. *Fixed events for 1872.*—For the June meeting: the Belmont stakes, for three-year-old colts and fillies, dash of a mile and five furlongs, $100 entrance, half forfeit, with $1500 added by the club; the second to receive $300 out of the stakes; fifty-nine nominations. The Ladies' stakes for three year-old-fillies, dash of a mile and five furlongs, $100 entrance, half forfeit, with $1000 added by the club; the second to receive $300 out of the stakes; closed with thirty-seven nominations. For the Fall meeting: the Jerome stakes for three-year-olds, dash of two miles, $100 entrance, half forfeit, with $1500 added; the second to receive $300 out of the stakes; closed with 61 nominations. The Nursery stakes for foals of 1870; dash of a mile; $50 entrance, play or pay, with $1000 added; the second to receive $200 out of the stakes; closed with 50 nominations. The Hunter stakes for three-year-old fillies; $200 entrance, $50 forfeit, with $500 added; the second to save her stake; dash of a mile and three quarters; closed with twenty-nine nominations. The Annual sweepstakes for three-year-old colts and fillies; $300 entrance, $100 forfeit, with $1000 added; the second to save his stake; dash of two miles; closed with thirty-five nominations. The Maturity stakes for four-year-olds; $200 each, half forfeit, with $1200 added; the second to receive $300 out of the stakes, dash of three miles; closed with twenty nominations. The other fixed events, the Westchester cup, the Fordham and Jockey Club handicaps, the Dessert stakes, the Champagne stakes, the Grand National, and other handicaps will close on the 1st of March, 1872.

MONMOUTH PARK ASSOCIATION.

President, John Hoey; *Directors*, M. H. Sanford, W. E. Raynor, and W. C. Ellis. *Club-House and Grounds*, three and a half miles from

Long Branch, New-Jersey. *Access* by steamers of the Narragansett Steamship Company from New-York, and by railroad from Philadelphia. *Fixed Events for* 1872.—For the July meeting: the Jersey Derby, for three-year-old colts and fillies, dash of a mile and a half, forty-one nominations; the Monmouth Oaks stakes, for three-year-old fillies, dash of a mile and a half, thirty-five nominations; the Mansion House stakes, for four-year-old colts and fillies, dash of two and a half miles, thirteen nominations. For the August meeting: the Continental Hotel stakes for three-year-old colts and fillies, dash of a mile and three quarters, twenty-eight nominations; the West End Hotel stakes, a renewal of the Monmouth Oaks, for three-year-old fillies, dash of a mile and three quarters, twenty-three nominations; the Robins stake for three-year olds, dash of two miles, twenty-nine nominations. The Hopeful stakes, Monmouth cup, July stakes, Sequel stakes, Thespian stakes, Long Branch stakes, Hoey stakes, and the August stakes, will close on the 1st of March, 1872.

PROSPECT PARK FAIR GROUNDS ASSOCIATION.

President, Martin Kalbfleisch; *Vice-President*, Felix Campbell; *Secretary*, E. O. Reed; *Treasurer*, Edward Dodge; *Superintendent*, G. W. Oakley. *Club-House and Grounds* on Brooklyn and Coney Island road, seven and a half miles from Brooklyn City Hall. *Access* by horse-cars from Brooklyn side of the Fulton Ferry.—*Spring Meeting*, second week in June, 1872. *Fall Meeting*, second week in October, 1872.

FLEETWOOD TROTTING ASSOCIATION.

President, P. G. M. Van Courtlandt; *Treasurer*, James Dater; *Superintendent*, Darius Tallman; *Club-House and Grounds*, Melrose, Westchester County, New-York. *Access* by Harlem Railroad and carriages, *via* McComb's Dam from New-York City. *Meetings* in May or June, 1872, and September or October, 1872.

SARATOGA ASSOCIATION.

President, William R. Travers; *Directors*, John McB. Davidson, John Hunter, William R. Travers, James M. Marvin, and John Morrisey; *Secretary*, C. Wheatley; *Treasurer*, John H. White. *Club-House and Grounds*, one mile from Saratoga Springs, New-York. *Fixed Events for* 1872.—The July meeting are: the Travers stakes for three-year-olds, dash of a mile and three quarters, closed with eighty-one nominations; the Alabama stakes for three-year-old fillies, dash of a mile and an eighth, thirty-three nominations; the Saratoga stakes for two-year-olds, dash of three quarters of a mile, forty-two nominations. For the August meeting: the Kenner stakes for three-year-olds, dash of two miles, closed with 57 nominations; the Kentucky stakes, dash of a mile for two-year olds, forty nominations. Entries for the Flash, Sequel, Saratoga, and Summer Handicap will close March 1, 1872.

MARYLAND JOCKEY CLUB.

President, Ex-Governor Odin Bowie; *Vice-Presidents*, Washington Booth and Edward Lloyd; *Executive Committee*, Odin Bowie, Washington Booth, J. L. McLane, H. E. Johnston, T. H. Morris, Edward Lloyd, J. B. Ferguson, E. Patterson, Jr., J. Hanson Thomas, Alexander D. Brown, John Ellicott, Jacob Brandt, Jr., Robert Garrett, F. Raine, and J. Wilcox Brown; *Secretary*, James L. McLane; *Treasurer*, Henry E. Johnston; *Clerk of the Course*, J. D. Ferguson *Club Stands and Track*, Pimlico Fair Grounds, four miles from Baltimore. *Access* from Baltimore by carriages through Druid Hill Park to Rogers avenue, by the Reisterstown road to Pimlico avenue, and by the Northern Central Railroad to Pimlico station. *Fixed events for* 1872—For the annual October meeting: the Dixie stakes for three-year-olds, dash of two miles, closed with eighty-nine nominations, at $300 each, $100 forfeit, with $2000 added by M. H. Sanford, the Club to give $1000 to the second horse, the third horse to receive $500 out of the stakes; the Central stakes for two-year-olds, dash of a mile; twenty-three nominations. The Bowie stakes, for all ages, four-mile heats, will close March 1, 1872.

KENTUCKY ASSOCIATION.

President, John C. Breckinridge; *Vice-President*, James F. Robinson, Jr.; *Executive Committee*, John R. Viley, Zeb. Ward, and O. P. Beard; *Secretary*, Thomas J. Bush. *Club Stands and Track*, near Lexington, Kentucky. *Meetings*, May and September. *Fixed Events for* 1872.—For the spring meeting; the Clay stakes for three-year-old colts and fillies, mile heats, closed with sixteen nominations; the Brand stakes, for four-year-olds, two-mile heats: nine nominations. The stakes for the fall meeting close March 1, 1872.

NASHVILLE BLOOD-HORSE ASSOCIATION.

President, W. N. Johnston; *Secretary*, George W. Darden; *Treasurer*, G. S. Kinney. *Track*, one and a half miles from Nashville, Tennessee. —*Meetings*, May and October.

METAIRIE JOCKEY CLUB.

President, Ex-Governor P. O. Herbert; *Secretary*, H. W. Conner; *Secretary of the Course*, Captain William M. Conner. *Track*, near New-Orleans, Louisiana. *Meetings*, April and December. *Fixed Events for* 1872.—For the spring meeting; the Bingamen stakes, for four-year-olds, dash of two miles, eighteen nominations; the Minor stakes for three-year-olds, dash of a mile, twenty-three nominations; the Trial stakes for three-year-olds which had not appeared in public when the stake closed on the 15th of September, 1871, dash of a mile, seventeen nominations.

LOUISIANA JOCKEY CLUB.

President, Colonel G. A. Breaux; *Vice-Presidents*, C. A. Weed and J. O. Nixon; *Treasurer*, C. H. Slocomb; *Secretary*, H. B. Foley; *Committee on Racing*, Governor P. O. Herbert, H. B. Foley, Colonel G. A. Breaux, S. L. James, and T. C. Herndon. *Track*, near New Orleans, Louisiana. *Meeting*, April 13, 1872, to continue six days, being the inauguration meeting of the club. During which $20,000 will be given as purses, and added money to stakes by the club.

Traveler's Directory.

PIERS, STEAMBOATS, AND RAILROADS.

NORTH-RIVER.

Pier No.	Location.	Ferries, Steamboat, and Railroad Lines.
1	Foot of Battery Place.	Camden and Amboy Railroad to Philadelphia, freight also taken for the Pennsylvania Central and Baltimore and Ohio Railroads.
2	Between Battery Place and Morris street.	National Transportation Company, freight taken for all points West, North-west, and South-west, beyond Pittsburg, Pa.
3	Between Battery Place and Morris street.	Howland & Aspinwall's London and New-York line of steamships; French, Edye & Co.'s New-York and Antwerp line of steamships.
4	Foot of Morris street.	Atlantic Mail Steamship Company, Thursdays for Havana, every other Thursday for Havana, Key West, and Nassau; Spofford & Bros' monthly steamship for San Domingo and other West-India ports; steamboat Escort, every week for Sag Harbor and Greenport, L. I.
5	Between Morris and Rector sts.	Merchants' Steamship Company, Saturdays for New-Orleans.
6 & 7	Between Morris and Rector sts.	New-York and Baltimore Transportation Line, daily propeller via Chesapeake and Delaware Canal and Delaware and Raritan Canal.
8	Foot of Rector st.	W. R. Garrison's Steamship Line for Savannah, Saturdays; Electric Line for Wilmington, Del., via canal.
9	Between Rector and Carlisle sts.	Cromwell Steamship Company Line, for New-Orleans Saturdays.
10	Between Rector and Carlisle sts.	Swiftsure Transportation Daily Line, for Philadelphia via Delaware and Raritan Canal.
11	Foot of Carlisle st.	Metropolitan Steamship Company, daily outside line for Boston.
12	Foot of Albany st.	Fall River Propeller Line; Norwich Propeller Line; Virginia Steamship Company, semi-weekly line for Norfolk and Richmond.
13	Between Albany and Cedar sts.	Black Star Steamship Line, for Savannah every Saturday; Baltic and Lloyd's Steamship Line, for Stettin via Christiansund and Copenhagen, monthly.
14 & 15	Foot of Cedar and Liberty sts.	Central Railroad of New-Jersey and ferry to Communipaw.
16	Between Liberty and Cortlandt sts.	Jersey Railroad and Transportation Company.
17	Foot of Cortlandt st.	Ferry to Jersey City; New-Jersey Railroad to Philadelphia.
18	Foot of Cortlandt st.	Daily Propeller Line for Albany.
19	Between Cortlandt and Dey sts.	North-Shore Staten Island ferry-boats; Glenn's Falls Transportation Company; Stewart's Freight Line to Pennsylvania via Morris Canal.
20	Foot of Dey st.	Anchor Line of Steamships Wednesdays and Saturdays for Glasgow, and fortnightly for Marseilles and ports in the Mediterranean.
21	Foot of Fulton st.	Delaware and New-York Steamship Company, for Lewes, Del., connecting with the Junction and Breakwater Railroad.
22 & 23	Between Fulton and Vesey sts., and at the foot of Vesey st.	Washington Market barges.
24 & 25	Between Vesey and Barclay st. and at the foot of Barclay sts.	Ferry to Hoboken; Morris and Essex Railroad.
26	Between Barclay and Robinson sts.	Steamboat daily for Keyport, N. J.; Stephens & Condit's ferry line to Newark, N. J.
27	Foot of Robinson st.	Neptune line of propellers, to Boston and Providence daily.
28	Foot of Murray st.	Narragansett Steamship Company, boats twice a day for Sandy Hook, connecting with the New-Jersey Southern Railroad for Long Branch and Philadelphia, and all points along the Jersey Atlantic coast.
29	Foot of Warren st.	New-York and Charleston Steamship Company, Tuesdays, Thursdays, and Saturdays; Erie Railroad depot.
30	Foot of Chambers st.	New-Jersey Midland Railroad; ferry to Pavonia; Narragansett Steamship Company, daily boats for Boston via Fall River and Newport, R. I.
31	Foot of Duane st.	Erie Railroad freight depot.
32	Between Duane and Jay sts.	Freight for the Hackensack Branch of the Erie Railroad and the Northern New-Jersey Railroad.
33	Foot of Jay st.	Stonington Line, daily for Boston and Providence, R. I., via Stonington.
34	Foot of Harrison st.	Daily boats for Poughkeepsie and points on the Hudson; North-River and New-York Steamboat Company, daily for Yonkers and Peekskill; Ben Franklin line of barges for Yonkers.
35	Foot of Franklin st.	New-Baltimore and Troy, tri-weekly line, Mondays, Wednesdays, and Saturdays; Poughkeepsie daily line; Alsdorf & Skidmore's Freight

Pier No.	Location.	Ferries, Steamboat, and Railroad Lines.
		Line, for Newburg Wednesdays and Saturdays; Newburg barges, daily; daily boats for Red Bank, N. J.
36	Foot of North-Moore st.	Fox & Livingston's Line of Steamships to New-Orleans on Saturdays, and Savannah on Wednesdays.
37	Foot of Beach st.	Old Dominion Line of Steamships, for Norfolk and Richmond Tuesdays and Thursdays, connecting at Norfolk with steamboats for Washington, D. C.
38	Foot of Hubert st.	Pennsylvania Railroad Company's freight depot, for all points West; Union Line via Pittsburg; Allentown Line; and Empire Line via Erie, Pa.
39	Foot of Vestry st.	Merchants' Line of Propellers, for Trenton and New-Brunswick, N. J.; Albany and Troy day line; daily boat for West-Point and Poughkeepsie.
—	Foot of Desbrosses st.	Ferry to Jersey City; New-Jersey Railroad to Philadelphia.
40	Foot of Watts st.	Norwich Line for Boston, daily, via New-London and Norwich, Ct.
41	Foot of Hoboken st.	People's Line of Steamboats, daily for Albany.
42	Foot of Canal st.	Pacific Mail Steamship Company's Line, leaving semi-monthly, for Aspinwall via Kingston, Jamaica, and connecting at Panama with steamers for San Francisco and for all Central American and South-Pacific ports, and at San Francisco with steamers for Japan, China, Australia, New-Zealand, and Honolulu.
—	Between Canal and Spring sts.	People's Ferry to Fort Lee, Pleasant Valley, and Shady-Side.
43	Foot of Spring st.	Daily Line of Steamboats, for Catskill and points on the Hudson; United States and Brazil Mail Steamship Company, packets monthly for Rio Janeiro via St. Thomas and Para.
44	Between Spring and Charlton sts.	National Steamship Company, Saturdays for Liverpool via Queenstown, with occasional steamer direct to London.
45	Foot of Charlton st.	Inman Steamship Company, Thursdays and Saturdays for Liverpool via Queenstown.
46	Foot of King st.	Liverpool and Great Western Steamship Company, Wednesdays for Liverpool via Queenstown.
47	Foot of West-Houston st.	Inman Steamship Company, for Liverpool.
48	Foot of Clarkson st.	Freight Depot of the Delaware, Lackawanna, and Western Railroad, and the Morris and Essex Railroad; daily steamboat for Saugerties.
49	Foot of Leroy st.	Landing place of the Knickerbocker Ice Company's barges.
50	Foot of Morton st.	General Transatlantic Company, mail steamships fortnightly for Havre via Brest.
—	Foot of Christopher st.	Ferry to Hoboken; Delaware and Raritan steam tugboats.
51	Foot of Christopher st.	Ferry to Hoboken; Morris and Essex Railroad: steamboats to Fort Lee and Pleasant Valley; daily line of propellers for Hudson and Coxsackie.
52	Foot of West 10th st.	Devoted almost exclusively to the oyster trade.
53	Foot of Charles st.	Delaware and Hudson Canal Company; Lackawanna Coal Depot.
54	Foot of Perry st.	Slingerland & Co.'s Line of Barges for Coeymans.
—	Foot of 23d st.	Ferry to Pavonia; Erie and New-Jersey Midland Railroad Depots.

EAST-RIVER.

1	Battery.	Ferry to Staten Island; Hamilton Ferry, to Hamilton avenue, Brooklyn; and South Ferry to Atlantic st., Brooklyn; horse-cars to Greenwood Cemetery, Coney Island, East New-York, and Jamaica.
2	Foot of Whitehall st.	Western States Line of Canal Boats, for Buffalo via Erie Canal; Rochester Transportation Company, to Rochester via Erie Canal.
3	Foot of Moore st.	Little Falls, Ithaca, and Utica canal-boat lines via Erie Canal.
4	Between Moore and Broad st.	Syracuse and Oswego line of canal-boats; White Line of barges for city river and harbor transportation.
5	Between Broad st. and Coenties Slip.	Western Transportation Line of Barges, to Albany and Troy; New-York Central and Hudson River Railroad Company's barges (red, white, and blue) for Albany and Troy; Albany and Canal line of barges for the New-York Central Railroad and the Albany and Susquehanna Railroad.
6	Coenties Slip.	Northern Transportation Line, to Whitehall via Northern Canal; Hudson River Transportation Line, to Troy.
7	Coenties Slip.	Selliman's Line of Barges to Troy; Northern Transportation Company, to Oswego; Merchants' Transportation Company, to Oswego and Buffalo via Erie Canal.
8	Coenties Slip.	New-York and Erie Railroad Freight Depot.
9	Between Coenties and Old Slips.	Star Line of Texas Packets, to Galveston fortnightly.

Pier No.	Location.	Ferries, Steamboat, and Railroad Lines.
10	Between Coenties and Old Slips.	Merchants' Line of Packets, to Indianola and Lavaca, Texas, Charleston, and Savannah, weekly; Kangaroo Line of clippers, for Australia and New-Zealand; Pioneer Line, for Australia and New-Zealand.
11	Old Slip.	Comstock's Line of clipper ships, for San Francisco, sailing every ten days; regular line for Cienfuegos.
12	Old Slip.	Briggs's Philadelphia propeller line, daily.
13	Between Old Slip and Gouverneur st.	Pioneer Line to New-Bedford, Mass., Wednesdays and Saturdays, connecting with Nantucket and Martha's Vineyard; Merchants' Line to Havana, every 15 days; Fabbri & Chauncey's Calais packets, monthly.
14	Foot of Jones's lane.	Atlantic Line of Schooners, for New-Orleans every ten days; Dispatch Line for Cardenas and Matanzas, Cuba.
15	Foot of Wall st.	Express line to Philadelphia, daily, via Raritan and Delaware Canal; steamship line to Washington and Georgetown, D. C.; ferries to Montague st., Brooklyn, and Bay Ridge, L. I.
16	Foot of Wall st.	Murray's Lines to Savannah, Newbern, N. C., and Salem, Mass.
17	Foot of Pine st.	Dispatch Line to Havana and Matanzas, fortnightly, New-York and Mexican Mail Steamship line for Havana and Vera Cruz, every ten days; Island City Line to Galveston, weekly.
19	Foot of Fletcher st.	Hurlburt's Line of Mobile Packets, semi-monthly; Sutton's Dispatch Line of California Clippers, semi-monthly.
20	Burling Slip.	Mallory's Line of steamships for Galveston, weekly; Grinnell, Minturn & Co.'s sailing packets to London, every ten days; the bulkhead is devoted exclusively to the West-India fruit trade.
21	Burling Slip.	Mallory's Line of Steamships to New-Orleans, Wednesdays; Mallory's Line of schooners for Galveston, every ten days; ferry to Fulton st., Brooklyn, connecting with horse-cars to East New-York and Jamaica.
22	Between Fulton and Beekman sts.	Morrisania Steamboat Company to Astoria, 119th st., and Mott Haven; steamboat Osseo daily to College Point, L. I., and Westchester, N. Y.; the bulkhead is devoted exclusively to vessels in the fish trade.
23	Foot of Beekman st.	Marshall & Co.'s Line of Black Ball Packets for Liverpool, fortnightly.
24	Between Beekman st. and Peck Slip.	Harlem Navigation Company's boats to Astoria and 131st st., connecting with steamboat for points on the Harlem River; daily steamboats to Glen Cove, Hartford, and points on the Connecticut River.
25	Peck Slip.	Daily steamboat to New-Haven; freight line to Hartford.
26	Peck Slip.	Steamboat Artisan to Greenport and Sag Harbor, L. I.; steamboat Port Royal to Whitestone, L. I.
28	Between Dover and Roosevelt sts.	Commercial Line to Charleston, Savannah, and Jacksonville, Fla., every ten days; Hurlburt's Line of Mobile Packets.
29	Foot of Roosevelt st.	Brooklyn Bridge Company.
30	Between Roosevelt and	Ferry to South 8th st., Brooklyn, E. D.; South Side (of Long Is-
31 & 32	James Slip, and James Slip.	land) Railroad, Flushing and North Side Company, and ferries to Bridge st., Brooklyn, and to Hunter's Point, calling at 34th st.
33 & 34	Foot of Oliver and Catharine sts.	Lorillard's daily line of propellers to Philadelphia, Pa.; Catharine St. Ferry to Brooklyn.
35	Foot of Catharine st.	Daily line to Bridgeport, connecting with the Housatonic and Naugatuck railroads, Ct.
35½	Between Catharine and Market sts.	Freight depots of the Long Island Railroad.
37	Foot of Market st.	Daily steamboats to Norwalk, Greenwich, and Stamford, Ct., and to City Island, Oyster Bay, and Bayville; tri-weekly line to Derby and points on the Naugatuck Railroad.
38	Foot of Market st.	Steamship line to Portland, Me., connecting with the Grand Trunk Railroad for all points in Canada.
39	Bet. Market and Pike sts.	Merchants' Line of S. S. for Alexandria, Va., and Washington, D. C.
55	Foot of Grand st.	Ferry to South Side Railroad of Long Island.
63	Foot of Houston st.	Ferry to Brooklyn, E. D.
69	Foot of Tenth st.	Ferry to Green Point, L. I.

Police Station-Houses.

Number.	*Location.*
1.	—54 New st.
2.	—49 Beekman st.
3.	—160 Chambers st.
4.	—9 Oak st.
5.	—160 Leonard st.
6.	—9 Franklin st.
7.	—247 Madison st.
8.	—Corner Prince and Wooster sts.
9.	—94 Charles st.
10.	—87 Eldridge st.
11.	—Union Market.
12.	—125th st., bet. 3d and 4th aves.
13.	—Cor. Attorney and Delancey sts.
14.	—53 Spring st.
15.	—221 Mercer st.
16.	—230 West 30th st.
17.	—Cor. 1st ave. and 5th sts.
18.	—163 East 22d st.
19.	—118 East 59th st.
20.	—352 West 35th st.
22.	—545 West 47th st.
23.	—86th st., near 4th ave
24.	—(River Police) Pier 1 N.R.
25.	—34 East 29th st.
26.	—City Hall.
27.	—99 Liberty st.
28.	—550 Greenwich st.
29.	—30th st., near 7th ave.
30.	—Corner 128th and Lawrence sts.
31.	—100th st., bet. 9th and 10th aves.
32.	—Cor. 152d st. and 10th ave.
35.	—(Detective Squad) 300 Mulberry st.

General Index.

Acts of Congress..... 30
Administration, The present.... 117
Admirals in the Navy..... 117
Alabama, Debt, 14; Statistics, 37, 38; Vote..... 45
Alaska..... 37
Albany, N.Y., Statistics, 33; Vote 83
Alleghany City, Pa..... 98
Amendment, Fourteenth, Enforcement of..... 31
American Commerce, Destruction of..... 16
Amusement, Places of..... 134
Apportionment, Old and New .. 37
Arbitrators, under Washington Treaty..... 40
Area of principal Countries..... 36
Area of States in United States.. 37
Arizona, Statistics, 37, 38; Vote.. 47
Arkansas, Debt, 14; Statistics, 37, 38; Vote..... 46
Army..... 117
Assessed Valuation in States.... 38
Baltimore, Statistics, 33; Vote.. 63
Banks, National..... 38
Bayonet Law..... 30
Boston, Statistics, 33; Vote..... 64
Brooklyn, Statistics, 33; Vote.. 84
Buffalo, Statistics, 33; Vote.... 84
Cabinet..... 117
Calendar, Jewish..... 2
Calendar of the Months..... 3
Calendar, Racing..... 143
California, Statistics, 37, 38; Vote 47
Carpet-Bag Financiering..... 14
Caucuses for Senators..... 25
Census of U. S. by States..... 39
Centennial, National..... 30
Charitable Institutions..... 126
Charleston, S. C., Statistics, 33; Vote..... 107
Chicago, Statistics, 33; Vote.... 55
Church Days..... 2
Churches in New-York 134
Cincinnati, Statistics, 33; Vote.. 95
Cities, Statistics, 33; Population 40
Civil Service Reform..... 15
Cleveland, O., Statistics, 33; Vote 95
Clubs in New-York..... 130
Club, Yacht..... 128
Colorado, Statistics, 37, 38; Vote 48
Commerce, American, Destruction of..... 16
Committees, Democratic..... 42
Committees of Congress..... 122
Congress..... 119
Conjunction of Planets..... 1
Connecticut, Statistics, 37, 38; Vote..... 48
Convention, National Democtic 31
Conventions, Political, in 1871... 25
Cotton Statistics..... 29
Countries of the World..... 36
Court, U. S. Supreme..... 117
Courts in New-York..... 128
Crops of 1871..... 29
Custom-House, New-York..... 124
Cycles of Time..... 2
Dakota, Statistics, 37, 38; Vote. 50
Dead of 1871..... 28
Debt of the United States..... 32
Debts of Cities..... 33
Debts of States..... 38
Debts of the World..... 36
Delaware, Statistics, 37, 38; Vote 50
Democratic Committees..... 42
Departments, Heads of..... 117
Detroit, Statistics, 33; Vote..... 68
Diplomatic Intercourse..... 118
District of Columbia, Statistics, 37, 38; Vote..... 50
District of Columbia, Territorial Act..... 30
Eclipses in 1872..... 2
Election, Presidential..... 41
Election Returns, States and Territories arranged alphabetically 45
Elections, Federal Supervision of 30
Elections, When held..... 37
Electoral Vote..... 41, 44
Elizabeth, N. J..... 76
Events, Record of..... 23
Expenditures, United States.... 34
Exports, Our slaughtered..... 21
Fire-Alarms, in New-York..... 140
Florida, Debt, 14; Statistics, 37, 38; Vote..... 51
Force Bill..... 30
Foreign Born in United States.. 39
Foreign Ministers..... 118
Forty-Second Congress..... 119
Fourteenth Amendment, Act to enforce..... 13
Franco-German Treaty..... 44
Game, when in Season..... 131
Generals in the Army..... 117
Georgia, Debt, 14; Statistics, 37, 38; Vote..... 51
Government Officials..... 117
Governors of States..... 37
Harrisburg, Pa..... 100
Hoboken, N. J..... 75
Holidays, Legal..... 2
Horse-Car Routes..... 132
Hospitals in New-York..... 126
Idaho, Statistics, 37, 38; Vote.. 53
Illinois Statistics, 37, 38; Vote.. 53
Immigration Statistics..... 31
Indiana, Statistics, 37, 38; Vote. 55
Indianapolis, Statistics, 33; Vote 56
Indian Territory..... 37
Internal Revenue Receipts..... 38
Iowa, Statistics, 37, 38; Vote.... 57
Jersey City..... 75
Joint High Commission..... 40
Kansas, Statistics, 37, 38; Vote.. 58
Kentucky, Statistics, 37, 38; Vote 59
Ku-Klux Legislation..... 11
Land Jobbery, Congressional... 20
Legal Holidays..... 2
Legislature of New-York..... 79
Legislatures, State..... 37
Long Island City, N. Y..... 89
Louisiana, Debt, 14; Statistics, 37, 38; Vote..... 60
Louisville, Statistics, 33; Vote.. 60
Maine, Statistics, 37, 38; Vote.. 61
Marketing Directory..... 131
Maryland, Statistics, 37, 38; Vote 62
Massachusetts, Statistics, 37, 38; Vote..... 63
Mayors of Cities..... 33
Memphis, Tenn..... 33
Michigan, Statistics, 37, 38; Vote 67
Milwaukee, Statistics, 33; Vote. 114
Minnesota, Statistics, 37, 38; Vote 68
Minority Representation..... 18
Mississippi, Debt, 14; Statistics, 37, 38; Vote..... 69
Missouri, Statistics, 37, 38; Vote 70
Mobile, Statistics, 33; Vote..... 46
Monopolists. How much the People pay..... 21
Montana, Statistics, 37, 38; Vote 71
Municipal Offices in New-York.. 124
Nashville, Statistics, 33; Vote.. 108
National Banks..... 38
National Democratic Convention 31
Navy..... 117
Nebraska, Statistics, 37, 38; Vote 72
Necrology..... 28
Nepotism, President Grant's.... 19
Nevada, Statistics, 37, 38; Vote. 72
Newark, N.J., Statistics, 33; Vote 74
New-Hampshire, Statistics, 37, 38; Vote..... 73
New-Haven, Statistics, 33; Vote 49
New-Jersey, Statistics, 37, 38; Vote..... 73
New-Mexico, Statistics, 37, 38; Vote..... 76
New-Orleans, Statistics, 33; Vote 61
New-York City, Statistics, 33; Vote..... 82
New-York State, Statistics, 37, 38; Vote..... 77
North-Carolina, Debt, 14; Statistics, 37, 38; Vote..... 92
Oath for Rebels..... 30
Ohio, Statistics, 37, 38; Vote.... 93
Omnibus routes..... 133
Oregon, Statistics, 37, 38; Vote. 95
Oswego, N. Y..... 89
Our slaughtered Exports..... 21
Paterson, N. J..... 76
Pennsylvania, Statistics, 37, 38; Vote..... 96
Philadelphia, Statistics, 33; Vote 97
Piers in New-York City..... 145
Pittsburg, Statistics, 33; Vote.. 97
Police Stations..... 147
Policy of Hate..... 9
Political Record..... 25
Popular Vote for President..... 44
Population of Cities..... 33, 40
Population of Nations..... 36
Population of States in U. S.... 39
Population, Prospective, of U. S. 33
Portland, Me., Statistics, 33; Vote..... 62
Postage, Rates of..... 115
Post-Office in New-York..... 125
Poughkeepsie, N. Y..... 86
Present Administration..... 117
Presidential Election..... 41
Presidents, List of..... 39
Providence, Statistics, 33; Vote. 100
Public Domain..... 20
Racing Calendar..... 143
Railroads of the World, 36; States 38
Reading, Pa..... 98
Receipts and Expenditures, U. S. 34
Record of Events..... 23
Records, Renewal of lost..... 30
Relations in Office, The President's..... 19
Religions of the World..... 36
Representatives, House of..... 120
Rhode Island, Statistics, 37, 38; Vote..... 105
Richmond, Statistics, 33; Vote.. 112
Rochester, Statistics, 33; Vote.. 84
Rome, N. Y..... 88
Rulers of the World..... 55
Salaries of Governors..... 37
San Francisco, Statistics, 33; Vote 48
Santo Domingo Job..... 17
Savannah, Ga..... 33
Schenectady, N. Y..... 90
Scranton, Pa..... 102
Seasons, The four..... 1
Senate of the United States..... 119
South-Carolina, Debt, 14; Statistics, 37, 38; Vote..... 106
Squandering the Public Domain. 20
State Governments..... 37
State Statistics..... 37
Steamboat Passenger Law..... 30
St. Louis, Statistics, 33; Vote... 71
St. Paul, Minn..... 33
Sub-Treasury in New-York..... 125
Supervisors, New-York..... 85
Supreme Court, U. S..... 117
Syracuse, N. Y..... 89
Tariff Iniquities..... 21, 22
Telegraphs of the World..... 36
Tennessee, Statistics, 37, 38; Vote 107
Texas, Debt, 14; Statistics, 37, 38; Vote..... 108
Texas Pacific Railroad Bill..... 30
Tobacco Crop..... 29
Traveler's Guide..... 145
Treaty, Franco-German..... 41
Treaty of Washington..... 40
Trenton, N. J..... 75
Troy, N. Y..... 90
Utah, Statistics, 37, 38; Vote... 110
Utica, N. Y..... 88
Vermont, Statistics, 37, 38; Vote. 110
Virginia, Statistics, 37, 38; Vote 111
Washington City, Statistics, 33; Vote..... 50
Washington Territory, Statistics, 37, 38; Vote..... 112
Washington, Treaty of..... 40
West-Virginia, Statistics, 37, 38; Vote..... 113
What the Democratic Party will do..... 9
Wheat Crop..... 29
Wisconsin, Statistics, 37, 38; Vote 113
Wyoming, Statistics, 37, 38; Vote 115
Yacht Club..... 128

CARBOLIC SALVE.

The success that has attended the introduction of this remedy has never been equaled in any single instance before in the history of medicine; its virtues are recognized alike by rich and poor, and men of distinguished public reputation do not hesitate to give the widest publicity to their praise of so excellent an article as CARBOLIC SALVE.

Subjoined we give extracts from the letters of a few out of the many received from men whose statements and opinions are entitled to the greatest consideration, to say the least:

From D. R. LOCKE (PETROLEUM V. NASBY), *of the Toledo Blade:*

MR. JOHN F. HENRY:—I had on the forefinger of my right hand one of those "pleasant pets," a "run 'round." The finger became inflamed to a degree unbearable, and was swollen to twice its natural size; a friend dressed it with Carbolic Salve, and in *twenty minutes* the pain had so much diminished as to give me a fair night's rest.

D. R. LOCKE.

From Col. H. S. OLCOTT, *Special Com. of the War Department and formerly of the Tribune:*

I have used Carbolic Salve myself, and have seen it used by members of my family and among my acquaintances, and in every case it was efficacious in effecting a cure. Yours truly,

H. S. OLCOTT.

From GEO. B. LINCOLN, *late President of the Board of Health:*

Your Carbolic Salve, a package of which you were kind enough to hand me, proves an *excellent article*, and I thank you for it. Yours,

GEO. B. LINCOLN.

The Carbolic Salve is sold by all Druggists and Dealers in Medicine.

PRICE, 25 CENTS.

JOHN F. HENRY, Sole Prop., No. 8 College Place, New-York.

PARK'S BALSAM

Of WILD CHERRY and TAR,

For Coughs, Colds, and all Diseases of the Throat, Chest, and Lungs.

The following testimonial from a well-known citizen of New-York will bear evidence of the great value of this time-tried medicine:

From the principal salesman, for seventeen years, in the wholesale establishment of A. T. Stewart & Co.:

MR. JOHN F. HENRY:—I contracted a severe cold, followed by an obstinate cough, which so completely prostrated me that I was obliged to abandon business. I had the advice of most eminent physicians, and also used many standard medicines, but still continued to grow worse; at length I commenced the use of Park's Balsam, and I am happy to say that by its use I became speedily convalescent. I feel fully persuaded that it has saved my life, and I am not only eminently well pleased with it, but my confidence in it is so great that I never fail to advise my friends to use it, and this confidence is constantly strengthened by witnessing its beneficial results whenever used. I consider it the finest thing for the voice I have ever known, and I would earnestly recommend its use by all *vocalists* and *speakers*. Yours truly,

G. S. FANCHER.

Park's Balsam is for sale by all Druggists and Dealers in Medicine, at

ONE DOLLAR per BOTTLE.

JOHN F. HENRY, Sole Proprietor,

No. 8 College Place, New-York.

To Printers, Binders, and Publishers.

THE SUBSCRIBERS MANUFACTURE

ROTARY PRINTING PRESSES,

With from Two to Ten Impression Cylinders. Also,

PERFECTING PRESSES,

of various descriptions, with Two or more Impressions Cylinders, to be used with type or stereotype, and with one to six feeders, or with rolls of paper.

SINGLE AND DOUBLE CYLINDER PRESSES,
BED AND PLATEN POWER PRESS, for book work,
NEW STOP CYLINDER PRESS,

with table distribution, and from four to ten-form rollers, for the finest illustrated newspapers, and the best book and wood-cut work.

SMALL JOB, CARD, RAILROAD TICKET AND COUPON PRESS. SINGLE LARGE HAND CYLINDER PRESS, AND SINGLE HAND CYLINDER RAILWAY PRESS, FOR NEWSPAPERS

of moderate circulations, printing by hand power eight hundred impressions per hour. Also, furnish every article required in printing-offices, (including type.)

Patent Lithographic Power Presses,

HYDRAULIC AND SCREW PRESSES,

BOOKBINDER'S MACHINERY;

ALSO,

Machinery for Electrotypers and Stereotypers.

The above are all manufactured on our own premises, under our personal supervision, of the best material and workmanship. Illustrated catalogues sent on application.

R. HOE & CO.,

Office and Warerooms, 29 and 31 Gold St., N. Y.

Manufactories on Grand, Broome, Sheriff, and Columbia Streets, New-York.

R. HOE & CO.,

Press Makers, and Manufacturers of all kinds of

EXTRA CAST-STEEL SAWS,

Including Circular Saws, with Patent Inserted Teeth; Solid Tooth Circular Saws, Mill, Mulay, Gang and Cross-Cut Saws, Mandrels, Gumming Machines, etc., etc.

OFFICE AND WAREROOM, 29 and 31 GOLD ST., N. Y.

THE

PHILADELPHIA

Printing Ink Works,

Principal Office, 10th and Lombard Sts., Philadelphia,
59 Gold Street, Corner Ann, New-York.

CHARLES ENEU JOHNSON & CO.

PATENTED APRIL 7th, 1871.

Established January 7th, 1804.

All the Editions of the "WORLD" Newspaper have been for years, and are printed from Printing Ink manufactured by

CHARLES ENEU JOHNSON & Co.

LINDSAY'S TYPE FOUNDRY,

75 FULTON STREET, NEW-YORK.

THE PROPRIETORS OF THE ABOVE FOUNDRY CALL THE ATTENTION OF

BOOK and NEWSPAPER PUBLISHERS and PRINTERS,

To the greatly improved quality of the metal used by them in the manufacture of their

BOOK AND NEWSPAPER TYPE;

Soliciting a call from parties about purchasing, to enable such an opportunity of testing, to their own satisfaction, the superior quality of the material in actual use.

PRESSES, WOOD TYPE,

and all Material required in a COMPLETE PRINTING-OFFICE, furnished at Manufacturers' Prices.

All the Editions of the World Newspaper are printed from Type manufactured by

R. J. & A. W. LINDSAY.

PERKINS & GOODWIN,

Paper Manufacturers and Wholesale Dealers in

Book and News Printing Paper,

AND

PAPER MANUFACTURERS' MATERIALS.

All the Editions of "The World" and "The World Almanac" are printed on paper furnished by us.

CASH ADVANCES MADE UPON CONSIGNMENTS OF PAPER, RAGS, Etc.

No. 84 Duane Street, 3 doors East Broadway,

GEO. F. PERKINS,
EDWD. GOODWIN, Jr.

NEW-YORK.

1872. THE WORLD. 1872.

In the year 1872 General Grant's successor is to be chosen, the XLIII. Congress to be elected.

The people's votes, white and black, North and South, will thus decide the future destiny of the Republic, select its rulers, prescribe their course.

How to influence the people's votes?

By the newspaper—for it includes every other agency. It makes known events and facts—among all influences the chief. It assembles the vaster outside audiences which can not gather to the State-house, the pulpit, or the stump. It is the constant interpreter of men's affairs, and of error or truth is the daily seed-sower.

Next November is our political harvest-time. As we sow we shall reap.

THE WORLD'S seed-sowing will be fruitful to the extent that its circulation is widely pushed by those who approve its aim.

THE WORLD will aim to represent and combine the labors and the votes of

I.—All those who find best insurance of the people's prosperity, peace, and progress in a government administered on the principles and in the pure practice of the builders of the Republic, and who descry the fount and origin of the present corruptions, extravagance, misgovernment, subversion of public liberties, and insecurity of private rights, in our rulers' lawless usurpation of interdicted and undelegated powers—usurpation that to-day marches deliberately on to the subjugation of popular rule and the possession of dictatorial power—for by acts of Congress Gen. Grant may even now destroy the freedom of State elections, invade the States at his pleasure, and declare martial law of his own mere will.

II.—All those who would maintain the honor of Republics, and would preserve public credit by punctual payment of public debts.

III.—All those who would cut down to fewer and fit objects all appropriations of the people's money (to-day more than double, nearly treble, the appropriations of a Democratic Congress eleven years ago, not counting annuities to Indians, pensions to soldiers, and interest on debt), and who would oblige all spending of the people's money got by taxes to be with honesty and thrift; likewise all those who would spare a little the people's landed estate for the landless millions hereafter and stop its squandering dominions in a day upon those who already own too much.

IV.—All those who would reduce the number of commodities taxed by our tariff from thousands to a few dozens, and so empty our custom-houses of half their officials, rid the statute books of half their odious snares for honesty or bribes to fraud, and unfetter scores of our native industries.

V.—All those who would lower the rates also of our tariff taxes to the point of most easily yielding the largest revenue—who would abandon the protectionist system of reducing the public revenue whilst increasing the extortionate profits of a few at the expense of all other industries.

VI.—All those who would abolish every unlawful tax, like that on incomes; every unjust tax, like that which gives banks the people's profits on a national currency; every unequal and indeterminate tax, like that levied most cruelly upon the poor—the tax of our irredeemable paper money.

1872. THE WORLD. 1872.

THE DAILY WORLD,

the organ of the Democratic party in the focus of national commerce and intelligence, will aim to fulfill this its mission and duty with steadfast boldness and fidelity; to inspire in the ranks of those who think the same things concerning the Republic an united, organized, determined, and persistent zeal; to win new recruits from among those who have been enemies to the Democracy in the conflicts of a dead past; and to marshal an unbroken phalanx to the triumph at the ballot-box (true battle-field of republics) of Liberty, Equality, and Law.

As a Vehicle of News, THE WORLD will spare no expense, no energy, to maintain and advance its place in the first rank of metropolitan journals. Its fresh, abundant, various, and accurate news, comprising the whole circle of current intelligence and literature, will be discussed as becomes a *Trustworthy Organ of Opinion*, with candor, with steady devotion to sound public and private morals, with special knowledge for special themes, and with various and wide-reaching apprehension of the manifold interests of men and women in their homes, their market places, their workshops, and their farms.

THE WEEKLY WORLD

is our great edition (Wednesday) for the country. It contains: 1. THE LATEST PRICES (telegraphed from all the Markets of the United States) of Live Stock, Country Produce, General Produce of every kind, and of Money, Stocks, and Freights in New-York and Europe. 2. The Farmer's Page, with all the doings of the Farmer's Club of the American Institute, letters from practical farmers, and scientific discussions on profitable farming. 3. A Page for the Family Circle, of lively and pure reading. 4. All the news in concise summary.

THE SEMI-WEEKLY

contains (Tuesday and Friday) all the contents of the Weekly and the cream of the Daily.

CAMPAIGN YEAR—REDUCED RATES.

	Number of copies, separately addressed.	Price one year, beginning any day.	Premium to Club Collectors.
WEEKLY WORLD.	1	$2	
	5	$8	WORLD ALMANAC.
	10	$15	WEEKLY WORLD, 1 yr.
	20	$25	WEEKLY WORLD, 1 yr.
	50	$50	SEMI " WORLD, 1 yr.
	100	$100	DAILY WORLD, 1 year.

	Number of copies, separately addressed.	Price one year, beginning any day.	Premium to Club Collectors.
Semi-weekly World.	1	$4	
	2	$6	
	5	$12	WORLD ALMANAC.
	10	$20	Semi-W'kly World, 1 y.
	50	$100	DAILY WORLD, 1 year.

DAILY WORLD.	Including Sunday.	$12 Same rate per month.	WORLD ALMANAC. For 1872.
	Sunday not included.	$10 Same rate per month.	One copy, post-paid.....$0.25 Five copies, post-paid..... 1.00

DIRECTIONS.—Additions to Clubs may be made at any time in the year at the above Club rates. Changes in Club Lists made only on request of persons receiving Club packages, stating date of subscription, edition, post-office, and State to which it has previously been sent.

TERMS.—Cash in advance. Send post-office money-order, bank draft, or registered letter. Bills sent by mail will be at the risk of the sender.

We have no traveling agents. Specimen copies, posters, etc., sent free of charge, wherever and whenever desired. Address all orders and letters to

"THE WORLD," 35 Park Row, New-York.

THE NEW-YORK LEDGER

FOR THE NEW YEAR 1872.

THE GREAT FAMILY PAPER.

The Best without Regard to Cost.

The first number of the NEW-YORK LEDGER for the year 1872 will contain a great novelty in American literature.

We continue to conduct the LEDGER on our established rule, which is to procure and publish, without regard to money or price, the best original matter that can be had in the world.

Young men and young ladies will find the LEDGER full of advice and instruction especially intended for them, and which is calculated to influence, for good and for happiness, the whole future of their lives.

It would be as impossible for us to enumerate beforehand all the good things which we shall publish within the coming year, as to tell in advance what the weather will be for every day.

Distinguished public men, including Foreign Ministers, Members of the Cabinet, and Senators in Congress, write for the LEDGER.

More money is spent upon the LEDGER to make it a good paper than is spent upon any other paper in the world.

More people take it and like it than ever took any other paper on this continent.

It is so interesting that families who once begin to take it can never bear to give it up; and they always consider that the small price which it costs affords them more for the money than anything else that they buy.

The LEDGER is always full of life. Nobody ever complains that even a single number is dull.

It has the largest number of great and distinguished writers.

It contains the purest, sweetest, and most delightful love stories, striking narratives, and instructive biographical and historical sketches.

It has the most popular and carefully prepared collection of scientific facts.

All questions growing out of the domestic relations, lovers' quarrels, law and business matters, are regularly answered in its columns. A vast amount of useful information is given through this attractive department of the LEDGER.

Many of the most distinguished clergymen of the country write for it.

All the old writers—their names are familiar to the public, and it is needless to repeat them here—will continue to write for the LEDGER; and we have engaged, exclusively for the LEDGER, the very best and most popular of the rising authors.

Good as the LEDGER *has heretofore been, the volume for* 1872 *will be better than any one ever yet published.*

The BEST that a long experience enables us to select, and that money, without stint, can buy, will be constantly spread before the readers of the LEDGER.

OUR TERMS FOR 1872—NOW IS THE TIME TO SUBSCRIBE.

Single copies, $3 per annum; four copies, $10, which is $2.50 a copy; eight copies, $20. The party who sends us $20 for a club of eight copies (all sent at one time), will be entitled to a copy *free*. Postmasters and others who get up clubs, in their respective towns, can afterwards add single copies at $2.50. No subscriptions taken for a less period than one year. Canada subscribers must send twenty cents in addition to the subscription, to pay the American postage. When a draft or money-order can conveniently be sent it will be preferred, as it will prevent the possibility of the loss of money by mail. The postage on the LEDGER to all parts of the country is only twenty cents a year, or five cents a quarter, payable at the office where the paper is delivered.

☞ We employ no traveling agents. Address all communications to

ROBERT BONNER, Publisher,

Cor. of William and Spruce Sts., New-York.

PLANTATION BITTERS.--S. T. 1860--X.

This wonderful vegetable restorative is the sheet-anchor of the feeble and debilated. As a tonic and cordial for the aged and languid it has no equal among stomachics. As a remedy for the nervous weakness to which women are especially subject, it is superseding every other stimulant. In all climates, tropical, temperate, or frigid, it acts as a specific in every species of disorder which undermines the bodily strength and breaks down the animal spirits.

It is now about *twelve years* since this grand desideratum was introduced under the name of

PLANTATION BITTERS,

and from that time to the present its progress has been without a parallel in the history of proprietary medicines. With the spirit of the sugar cane—the most nutritious of all stimulants—for its basis, and medicated solely with the juices and extracts of rare vegetable specifics, such as Calisaya Bark, the best known Tonic that the world produces, and which makes it by all odds the most unobjectionable invigorant, corrective and general alterative that has ever been placed by science within the reach of the sick, the suffering, and the despondent. Hence it has overleaped all competition, and Plantation Bitters is to-day the most popular Tonic on either side of the Atlantic. Sold by all Druggists.

MEXICAN MUSTANG LINIMENT.

FOR MAN AND BEAST.

Probably few articles have ever had so extensive a sale, while none have been more universally beneficial than the celebrated MEXICAN MUSTANG LINIMENT. Children, Adults, Horses, and Domestic Animals, are always liable to accident, and it is safe to say, that no family can pass a single season without some kind of emollient being necessary. It becomes a matter of importance then to secure the best.

The merits of the MEXICAN MUSTANG LINIMENT are well-known throughout the habitable world. From the million upon million of bottles sold, no complaint has ever reached us. It is recommended for Cuts, Bruises, Sprains, Rheumatism, Swellings, Bites, Chilblains, etc., upon man, and for Spavins, Founders, Ring-bone, Poll Evil, Scratches, Wind-Galls, Hoofale, etc., upon horses.

IMPORTANT TO OWNERS OF HORSES.

"This is to certify that the Mexican Mustang Liniment has been extensively used in our stables throughout the country (we have 2,500 horses) with the greatest benefit in all cases of galls, kicks, sprains, lameness, stiffness, etc. Many of our men have had occasion to use it in their families, and all speak of it in the highest terms. One of our men got kicked and badly cut and bruised; as usual, the Mustang Liniment was resorted to; the lameness was removed, and he was almost well in four days. We can cheerfully recommend it as a valuable preparation for man or beast.

"Yours respectfully, J. DUNNING, Foreman of Adams & Co.'s Express Stables, N. Y."

"We take great pleasure in recommending the Mexican Mustang Liniment as an indispensable and valuable article, and the best we have ever used for Sprains, Sores, or Galls on horses. Some of our men have also used it for severe burns and sores, as well as rheumatic pains, and all say it acts like magic. J. H. HEWITT, Foreman,

For American Express Co., 10 Wall Street; Harnden's Express Co., 74 Broadway; Pullen, Virgil & Co., Express Co., 14 Wall Street; Wells, Fargo & Co., 14 Wall Street."

Over three hundred livery stables in the city of New-York alone are using the MEXICAN MUSTANG LINIMENT, in all of which it gives unusual satisfaction.

CAUTION.

Some unprincipled parties have undertaken to counterfeit this Liniment. The genuine is wrapped in a fine *Steel Plate* engraving, with "*G. W. Westbrook, Chemist,*" and "*Trade Mark. MEXICAN MUSTANG LINIMENT,*" engraved across the face of each wrapper. The whole bears the proprietor's private United States Revenue Stamp, and not a common stamp, as used by druggists. LYONS MANUFACTURING Co., 53 Park Place, N. Y.



First Mortgage Sinking Fund Land Grant Bonds of the St. Joseph and Denver City Railroad Company,

in denominations of ***$1000, $500,*** and ***$100,*** can be obtained from the undersigned or through the principal banks and bankers throughout the United States, at 97½ and accrued interest, and are received at *par* and accrued interest in payment for land purchased from the Company. These Bonds, bearing (8) eight per cent interest in gold, free of tax, combine a perfect security with a liberal rate of interest. This interest account is made light for, and easily borne by, the Company, through the operation of the Sinking Fund created from sales of the Company's land, which, in many cases, draw interest at the rate of ten (10) per cent per annum. The security behind them is ample in every particular, as they constitute a first and only mortgage on a trunk line of railroad which will soon connect the City of St. Joseph, Mo., (an important railway centre,) with the Union Pacific Railroad at Fort Kearney, materially shortening the distance between the Atlantic and Pacific coasts. In addition to this, the Bonds have further security in the fact that there is included in the Mortgage the Company's magnificent lands, amounting to 1,500,000 acres, known to beamong the best in the United States. The Mortgage Indenture prohibits the sale of these lands at less than Four (4) Dollars per acre, and payable to the Trustees under the Mortgage, for the clear and express purpose of retiring these Bonds. The amount thus realized exceeds the entire amount of Bonds which can be issued, and leaves the road, property, and franchises free.

The lands of this Company, situated in Kansas and Nebraska, are among the finest for Agricultural purposes in the United States. The Bonds have thirty years to run, with interest at eight per cent, free of tax, payable in February and August in each year. Both principal and interest are payable in gold. The principal in New-York. The interest in either New-York, London, or Frankfort-on-the Main, at the option of the holder, without notice, and in the gold currency of the country in which they are presented. They are coupons or registered.

Trustees—Farmers' Loan and Trust Company. Maps, circulars, documents, and full information furnished on application.

TANNER & CO., Bankers, No. 11 Wall Street, New-York.



Almanac

1873.

(For Index, see page 36.)

1873. "The World" 1873.

THE WEEKLY WORLD

is our great edition (Wednesday) for the country. It contains : 1. The Latest Prices (telegraphed from all the markets of the United States) of Live Stock, Country Produce, General Produce of every kind, and of Money, Stocks, and Freights in New-York and Europe. 2. The Farmers' Page, with all the doings of the Farmers' Club of the American Institute, letters from practical farmers and scientific discussions on profitable farming. 3. A Page for the Family Circle, of lively and pure reading. 4. All the news in concise summary.

Number of Copies separately addressed.	Price one year, beginning any day.	Premium to Club Collectors for Weekly World.
1 . . .	$2	
5 . . .	$7 . .	World Almanac.
10 . . .	$12 . .	Weekly World, one year.
20 . . .	$20 . .	Weekly World, one year.
50 . . .	$50 . .	Semi-Weekly World, 1 year.
100 . . .	$100 . .	Daily World, one year.

EXTRA PREMIUMS.

(1.) $250 *will be given to the gentleman from whom we receive previous to the 31st March next the money at our club rates for the largest number (not less than five hundred) of subscribers for one year to the* Weekly World.

(2.) $125 *for the next largest paid-club list of not less than two hundred and fifty copies.*

(3.) $75 *each for the five next largest paid club-lists of not less than one hundred and fifty copies each.*

(4.) $50 *each for the ten next largest paid club-lists of not less than one hundred copies each.*

(5.) $25 *each for the twenty next largest paid club-lists of not less than fifty copies each.*

THE SEMI-WEEKLY

contains (Tuesday and Friday) all the contents of the Weekly and the cream of the Daily.

Number of Copies separately addressed.	Price one year, beginning any day.	Premium to Club Collectors for Semi-Weekly World.
1 . . .	$3	
2 . . .	$5	
5 . . .	$12 . .	World Almanac.
10 . . .	$20 . .	Semi-Weekly World, 1 year.
50 . . .	$100 . .	Daily World, one year.

THE DAILY WORLD—Price for one copy for one year, $10, (including Sunday Edition, $12, beginning any day; and at the same rate per month for any part of a year.

The World Almanac for 1873 (ready about January 1, 1873)—One copy, post-paid, 25 cents five copies, post-paid, $1.

DIRECTIONS.—Additions to Clubs may be made at any time in the year at the above Club rates. Changes in Club Lists made only on request of persons receiving Club packages, stating date of subscription, edition, post-office, and State to which it has previously been sent.

TERMS.—Cash in advance. Send post-office money-order, bank draft, or registered letter. Bills sent by mail will be at the risk of the sender.

We have no traveling agents. Specimen copies, posters, etc., sent free of charge, wherever and whenever desired. Address all orders and letters to

"THE WORLD,"

35 Park Row, New-York.

THE WORLD ALMANAC FOR 1873.

The Year 1873.

THE year 1873 is the latter part of the 5633d and the beginning of the 5634th since the creation of the world, according to the Jews. It answers to the 6586th of the Julian Period, the 2626th from the foundation of Rome, the 2649th year of the Olympiads, and the year 7381-82 of the Byzantine era. The 98th year of American Independence begins July 4.

The Four Seasons.

		D.	H.	M.		D.	H.	M.
Winter	begins, 1872, December	21	6	45	mo., and lasts	89	0	59
Spring	" 1873, March	20	7	44	mo., "	92	20	33
Summer	" 1873, June	21	4	17	mo., "	93	14	10
Autumn	" 1873, September	22	6	27	ev., "	89	17	57
Winter	" 1873, December	21	0	24	ev., Trop. year,	365	5	39

Conjunction of Planets, and other Phenomena.

Month.	Aspect.	Washington Time. D. H. M.	Distance apart. ° ′	Month.	Aspect.	Washington Time. D. H. M.	Distance apart. ° ′
Jan...	☽ near ♀	1 9 37 e.	♀ 3 31 N.	June.	☽ near ♃	29 1 10 m.	♃ 4 25 S.
"	☿ gr. elon. W.	5 4 30 e.	☿ 23 12 W.	"	Sun apogee	30 11 25 m.	
"	♄ ☌ ☉	13 11 16 m.		July..	☽ near ♂	4 9 43 m.	♂ 3 31 S.
"	☽ near ♃	16 9 34 m.	♃ 4 13 S.	"	☽ near ♄	10 7 45 e.	♄ 4 27 N.
"	♂ ☐ ☉	17 4 34 e.	♂ 90 0 W.	"	♀ gr. elon.	14 3 0 e.	♀ 45 44 W.
"	☽ near ♂	21 10 23 m.	♂ 0 48 S.	"	☿ gr. elon.	16 3 26 m.	☿ 26 45 E.
"	☽ near ♄	27 1 43 e.	♃ 4 4 N.	"	☽ near ♀	20 7 50 m.	♀ 5 8 S.
"	☽ near ♀	31 1 42 e.	♀ 4 52 N.	"	♄ ☍ Sun	22 0 1 m.	♄ 180 0 E.
Feb..	☽ near ♃	12 9 35 m.	♃ 4 2 S.	"	☽ near ♃	26 6 35 e.	♃ 4 14 S.
"	♃ ☍ Sun	14 8 43 e.	♃ 180 0 E.	Aug..	☽ near ♂	1 5 15 e.	♂ 2 32 S.
"	☽ near ♂	18 2 2 e.	♂ 0 31 N.	"	☽ near ♄	7 3 0 m.	♄ 4 21 N.
"	☿ sup. ♂ ☉	21 10 21 m.		"	♂ ☐ ☉	12 4 4 m.	♂ 90 0 E.
"	♀ gr. elon.	22 3 52 e.	♀ 46 31 E.	"	☽ near ♀	18 11 3 e.	♀ 5 47 S.
"	☽ near ♄	24 5 15 m.	♄ 4 19 N.	"	☽ near ♃	23 0 37 e.	♃ 4 2 S.
Mar..	☽ near ♀	2 2 58 m.	♀ 5 40 N.	"	☽ near ♂	30 8 14 m.	♂ 0 52 S.
"	☽ near ♃	11 9 10 m.	♃ 4 3 S.	"	☿ gr. elon.	30 9 29 m.	☿ 18 8 W.
"	☽ near ♂	18 5 26 m.	♂ 1 8 N.	Sept..	☽ near ♄	3 10 51 m.	♄ 4 24 N.
"	☿ gr. elon.	18 7 26 e.	☿ 18 37 E.	"	♃ ☌ ☉	4 9 19 m.	
"	♂ stationary	21 3 45 e.		"	♀ n. Uranus	10 2 26 m.	♀ 1 0 S.
"	☽ near ♄	23 5 45 e.	♄ 4 35 N.	"	☽ near ♀	17 11 21 e.	♀ 5 10 S.
"	☽ near ♀	31 3 10 m.	♀ 6 27 N.	"	☽ near ♃	20 6 51 m.	♃ 3 49 E.
April.	☽ near ♃	7 0 10 e.	♃ 4 14 S.	"	☽ near ♂	28 2 15 m.	♂ 0 57 N.
"	♀ stationary	14 2 10 m.		"	♄ stationary	30 2 48 m.	
"	☽ near ♂	14 2 38 m.	♂ 0 23 N.	"	☽ near ♄	30 6 31 e.	♄ 4 33 N.
"	♃ stationary	17 6 8 m.		Oct ..	♀ near ♃	14 8 20 e.	♀ 0 21 N.
"	☽ near ♄	20 2 27 m.	♄ 4 46 N.	"	☽ near ♃	18 1 5 m.	♃ 3 33 S.
"	♄ ☌ ☉	22 7 8 m.	♄ 90 0 W.	"	☽ near ♀	18 8 45 m.	♀ 2 53 S.
"	♂ ☍ ☉	27 9 30 m.	♂ 180 0 E.	"	♄ ☌ Sun	19 0 10 e.	♄ 90 0 E.
"	☽ near ♀	27 1 14 e.	♀ 6 28 N.	"	☽ near ♂	26 8 51 e.	♂ 2 33 N.
May..	☿ gr. elon.	3 8 10 e.	☿ 26 37 W.	"	☽ near ♄	28 1 56 m.	♄ 4 40 N.
"	☽ near ♃	4 8 22 e.	♃ 4 24 S.	Nov..	☿ gr. elon.	10 10 11 m.	☿ 22 50 E.
"	♀ inf. ♂ ☉	5 0 48 e.		"	☽ near ♃	14 6 49 e.	♃ 3 12 S.
"	☽ near ♂	10 5 32 e.	♂ 1 41 S.	"	☽ near ♀	17 10 12 e.	♀ 0 28 N.
"	♄ stationary	12 3 45 m.		"	♄ near ♂	20 6 34 m.	♂ 1 8 S.
"	♃ ☌ ☉	12 11 45 e.	♃ 90 0 E.	"	☽ near ♄	24 10 19 m.	♄ 4 41 N.
"	☽ near ♄	17 8 27 m.	♄ 4 47 N.	"	☽ near ♂	24 3 22 e.	♂ 3 42 N.
"	♀ ♂ ☿	19 0 57 m.	☿ 3 55 S.	Dec..	♀ ♂ ☿	10 4 57 e.	☿ 1 52 N.
"	☽ near ♀	24 1 46 m.	♀ 1 47 N.	"	☽ near ♃	12 10 45 m.	♃ 2 43 S.
"	♀ stationary	25 3 42 m.		"	☽ near ♀	18 7 18 m.	♀ 3 3 N.
June.	☽ near ♃	1 9 15 m.	♃ 4 28 S.	"	♀ gr. elon.	19 5 34 m.	♀ 21 46 W.
"	☽ near ♂	6 4 7 e.	♂ 3 20 S.	"	☽ near ♄	21 9 18 e.	♄ 4 38 N.
"	♂ stationary	6 4 28 e.		"	♃ ☍ Sun	22 8 8 m.	♃ 90 0 W.
"	☽ near ♄	13 1 42 e.	♄ 4 39 N.	"	☽ near ♂	23 10 20 m.	♂ 4 10 N.
"	☽ near ♀	21 2 6 m.	♀ 2 50 S.	"	☽ near Nept.	27 10 35 e.	Nep. 0 12 S.

NOTE.—In the table above, it is to be understood that the word "*near*" and the character ♂ (conjunction) are synonymous, and mean that the two bodies are *nearest* each other at the time expressed, and that they are then on a line running from the North Pole through both bodies, and have the same *right ascension*. GR. ELON. means greatest elongation, or greatest apparent angular distance from the SUN. The character ☍ indicates that the planet is opposite the Sun, or 180 degs., or half a circle east of it, and rises when the Sun sets, and sets when he rises. When a planet is a quarter of a circle, or 90 degs. from the Sun, east or west, it is known by □. These are the signs of the planets: ☉ the Sun; ☽ ● the Moon; ☿ Mercury; ♀ Venus; ⊕ the Earth; ♂ Mars; ♃ Jupiter; ♄ Saturn; ♅ Uranus; ♆ Neptune.

Dominical Letter	E	Septuagesima Sund.,	Feb. 9	Easter-Sunday	April 13
Epact	1	Sexagesima "	" 16	Low-Sunday	" 20
Solar Cycle	6	Quinquagesima "	" 23	Rogation-Sunday	May 18
Golden Number	12	Ash-Wednesday	" 26	Ascension-Day	" 22
Roman Indiction	1	Quadragesima Sund.,	Mar. 2	Whit-Sunday	June 1
Jewish Lunar Cycle	9	Mid-Lent Sunday	" 23	Trinity-Sunday	" 8
Dionysian Period	202	Palm-Sunday	Apr. 6	Corpus Christi	" 12
Julian Period	6586	Good-Friday	" 11	Advent-Sunday	Nov. 30

Legal Holidays.

New-Year's Day	January 1	Thanksgiving	Usually a Thursday in November.
Washington's Birthday	February 22		
Independence Day	July 4	Christmas	December 25

Eclipses.

There will be four eclipses this year, as follows:

I. A Total Eclipse of the Moon May 12, in the morning, which will be partial and visible from Boston west to Chicago, and west of Chicago the Eclipse will be total. The Moon sets with the Eclipse upon it, except at San Francisco.

PLACES.	Begins morn.	Total begins morn.
Boston	4 46	Moon sets eclipsed.
New-York	4 34	
Washington	4 22	
Charleston	4 10	
Buffalo	4 15	
Detroit	3 58	
Chicago	3 40	4 45
New-Orleans	3 30	4 35
St. Louis	3 29	4 34
San Francisco	1 20	2 25
Portland, Or	1 20	2 25

II. A Partial Eclipse of the Sun May 26, the Sun rising partly eclipsed in Maine, New-Hampshire, and part of Vermont and Eastern Massachusetts. At Portland, Maine, the Eclipse ends at 4h. 37m., about eight minutes after sunrise. In New-Hampshire, Vermont, and Massachusetts there will be scarcely more than a contact of limbs.

III. A Total Eclipse of the Moon November 4, which will be visible as a *partial* Eclipse in California and Oregon. At San Francisco, and at Portland, Or., it begins at 5h. 56m. in the morning, the Moon setting with the Eclipse upon it.

IV. A Partial Eclipse of the Sun November 19; visible in the Southern Ocean.

Morning Stars.

Venus after May 5.
Mars until January 17.
Jupiter after September 4.
Saturn from January 13 to April 22.

Evening Stars.

Venus until May 5.
Mars after January 17.
Jupiter until September 4.
Saturn until January 13, and after April 22.

Places of the Planets.

TIME.		Jan.	Feb.	Mar.	Apr.	May.	June.	July.	Aug.	Sep.	Oct.	Nov.	Dec.
First Sunday	☿	♑	♓	♓	♈	♈	♈	♉	♊	♋	♌	♍	♎
Second "	♂	♍	♎	♎	♎	♎	♍	♎	♎	♍	♍	♐	♑
Third "	♃	♌	♌	♌	♌	♌	♌	♌	♌	♌	♌	♌	♍
Fourth "	♄	♐	♐	♑	♑	♑	♑	♑	♑	♑	♑	♑	♑
Fifth "	♅			♋			♋		♋			♋	

Planets Brightest.

Mercury, January 8, May 6, and September 2, rising then before the Sun; also, March 15, July 13, and November 7, setting then after the Sun. Venus, March 29, and June 10. Mars, April 27. Jupiter, February 14. Saturn, July 21.

MOON'S PHASES.	D.	H. M.	BOSTON. H. M.	NEW-YORK. H. M.	WASHINGTON. H. M.	CHARLESTON. H. M.	CHICAGO. H. M.
First Quarter	5		4 43 ev.	4 31 ev.	4 19 ev.	4 7 ev.	3 37 ev.
Full Moon	13		11 39 mo.	11 27 mo.	11 15 mo.	1 3 mo.	0 33 mo.
Third Quarter	21		3 47 ev.	3 35 ev.	3 23 ev.	3 11 ev.	2 41 ev.
New Moon	28		0 43 ev.	0 31 ev.	0 19 ev.	0 7 ev.	11 37 mo.

Day of Year.	Day of Month.	Day of Week.	Sun at Noon Mark. H. M. S.	*Calendar for* BOSTON; N. Y. State, Michigan, and Oregon. SUN RISES. H. M.	SUN SETS. H. M.	MOON SETS. H. M.	*Calendar for* NEW-YORK CITY; Connecticut, Pennsylvania, Ohio, and Illinois. SUN RISES. H. M.	SUN SETS. H. M.	MOON SETS. H. M.	H.W. N.Y. H. M.	*Calendar for* WASHINGTON; Kentucky, and California. SUN RISES. H. M.	SUN SETS. H. M.	MOON SETS. H. M.
1	1	W	12 4 5	7 30	4 38	7 38	7 24	4 44	7 42	10 38	7 19	4 49	7 46
2	2	Th	12 4 33	7 30	4 39	8 56	7 24	4 45	8 59	11 28	7 19	4 50	9 2
3	3	Fr	12 5 1	7 30	4 40	10 12	7 24	4 46	10 14	morn.	7 19	4 51	10 16
4	4	Sa	12 5 28	7 30	4 41	11 25	7 24	4 47	11 25	0 21	7 19	4 52	11 25
5	5	S	12 5 55	7 30	4 42	morn.	7 24	4 48	morn.	1 13	7 19	4 53	morn.
6	6	M	12 6 21	7 30	4 43	0 34	7 24	4 49	0 33	2 4	7 19	4 54	0 32
7	7	Tu	12 6 47	7 30	4 44	1 43	7 24	4 50	1 41	3 1	7 19	4 55	1 39
8	8	W	12 7 13	7 30	4 45	2 49	7 24	4 51	2 45	3 55	7 19	4 56	2 42
9	9	Th	12 7 37	7 30	4 46	3 56	7 24	4 52	3 51	4 52	7 19	4 57	3 47
10	10	Fr	12 8 1	7 29	4 47	4 58	7 24	4 53	4 53	5 48	7 19	4 58	4 47
11	11	Sa	12 8 25	7 29	4 48	6 1	7 23	4 54	5 55	6 40	7 18	4 59	5 49
12	12	S	12 8 48	7 28	4 49	rises.	7 23	4 55	rises.	7 28	7 18	5 0	rises.
13	13	M	12 9 10	7 28	4 50	4 46	7 23	4 56	4 52	8 12	7 18	5 1	4 58
14	14	Tu	12 9 32	7 28	4 51	5 46	7 22	4 57	5 51	8 57	7 17	5 2	5 57
15	15	W	12 9 53	7 27	4 53	6 47	7 22	4 58	6 51	9 37	7 17	5 3	6 56
16	16	Th	12 10 13	7 27	4 54	7 47	7 22	4 59	7 51	10 16	7 17	5 4	7 54
17	17	Fr	12 10 33	7 26	4 55	8 47	7 21	5 0	8 49	10 51	7 16	5 5	8 51
18	18	Sa	12 10 52	7 26	4 56	9 47	7 21	5 1	9 48	11 29	7 16	5 6	9 49
19	19	S	12 11 10	7 25	4 58	10 48	7 20	5 3	10 48	ev. 10	7 15	5 7	10 48
20	20	M	12 11 27	7 24	4 59	11 50	7 19	5 4	11 49	0 51	7 14	5 8	11 47
21	21	Tu	12 11 44	7 23	5 0	morn.	7 18	5 5	morn.	1 37	7 14	5 9	morn.
22	22	W	12 12 20	7 22	5 1	0 56	7 18	5 6	0 54	2 29	7 13	5 10	0 51
23	23	Th	12 12 15	7 22	5 3	2 4	7 17	5 8	2 00	3 27	7 12	5 12	1 57
24	24	Fr	12 12 30	7 21	5 4	3 17	7 16	5 9	3 12	4 31	7 12	5 13	3 7
25	25	Sa	12 12 43	7 20	5 5	4 20	7 15	5 10	4 14	5 37	7 11	5 14	4 8
26	26	S	12 12 56	7 20	5 6	5 41	7 15	5 11	5 35	6 43	7 10	5 15	5 28
27	27	M	12 13 8	7 19	5 7	6 45	7 14	5 12	6 39	7 42	7 10	5 16	6 32
28	28	Tu	12 13 19	7 18	5 9	sets.	7 13	5 13	sets.	8 38	7 9	5 17	sets.
29	29	W	12 13 30	7 17	5 10	6 29	7 12	5 15	6 33	9 32	7 8	5 19	6 37
30	30	Th	12 13 39	7 16	5 11	7 50	7 12	5 16	7 52	10 34	7 8	5 20	7 54
31	31	Fr	12 13 48	7 15	5 13	9 7	7 11	5 17	9 8	11 3	7 7	5 21	9 9

MOON'S PHASES.	D.	H. M.	BOSTON. H. M.	NEW-YORK. H. M.	WASHINGTON. H. M.	CHARLESTON. H. M.	CHICAGO. H. M.
First Quarter	4		5 10 mo.	4 58 mo.	4 46 mo.	4 34 mo.	4 16 mo.
Full Moon	12		6 49 mo.	6 37 mo.	6 25 mo.	6 13 mo.	5 43 mo.
Third Quarter	20		6 39 ev.	6 27 ev.	6 15 mo.	6 3 mo.	5 33 mo.
New Moon	26		10 38 ev.	10 26 ev.	10 14 ev.	10 2 ev.	9 32 ev.

Day of Year.	Day of Month.	Day of Week.	Sun at Noon Mark. H. M. S.	*Calendar for* BOSTON; N. Y. State, Michigan, and Oregon. SUN RISES. H. M.	SUN SETS. H. M.	MOON SETS. H. M.	*Calendar for* NEW-YORK CITY; Connecticut, Pennsylvania, Ohio, and Illinois. SUN RISES. H. M.	SUN SETS. H. M.	MOON SETS. H. M.	H.W. N.Y. H. M.	*Calendar for* WASHINGTON; Kentucky, and California. SUN RISES. H. M.	SUN SETS. H. M.	MOON SETS. H. M.
32	1	Sa	12 13 56	7 14	5 14	40 17	7 10	5 18	10 16	11 50	7 6	5 22	10 16
33	2	S	12 14 3	7 13	5 15	11 31	7 9	5 19	11 29	morn.	7 5	5 23	11 27
34	3	M	12 14 9	7 11	5 16	morn.	7 7	5 20	morn.	0 38	7 4	5 24	morn.
35	4	Tu	12 14 15	7 10	5 18	0 40	7 6	5 22	0 37	1 30	7 3	5 25	0 34
36	5	W	12 14 19	7 9	5 19	1 48	7 5	5 23	1 41	2 26	7 2	5 26	1 39
37	6	Th	12 14 23	7 8	5 20	2 52	7 4	5 24	2 47	3 25	7 1	5 27	2 42
38	7	Fr	12 14 26	7 7	5 22	3 55	7 3	5 25	3 49	4 25	7 0	5 28	3 43
39	8	Sa	12 14 28	7 6	5 23	4 54	7 2	5 26	4 48	5 24	6 59	5 29	4 41
40	9	S	12 14 29	7 5	5 25	5 44	7 1	5 28	5 37	6 20	6 58	5 31	5 31
41	10	M	12 14 30	7 4	5 26	6 26	7 0	5 29	6 20	7 9	6 57	5 32	6 14
42	11	Tu	12 14 29	7 2	5 27	rises.	6 59	5 30	rises.	7 49	6 56	5 33	rises.
43	12	W	12 14 28	7 1	5 29	5 40	6 58	5 31	5 44	8 30	6 55	5 34	5 47
44	13	Th	12 14 27	7 0	5 30	6 40	6 57	5 32	6 43	9 9	6 54	5 35	6 45
45	14	Fr	12 14 24	6 58	5 31	7 41	6 56	5 33	7 42	9 46	6 53	5 36	7 44
46	15	Sa	12 14 21	6 57	5 33	8 41	6 54	5 34	8 41	10 20	6 52	5 38	8 41
47	16	S	12 14 17	6 55	5 34	9 43	6 53	5 35	9 42	10 52	6 50	5 39	9 41
48	17	M	12 14 12	6 54	5 35	10 45	6 51	5 37	10 42	11 30	6 49	5 40	10 40
49	18	Tu	12 14 7	6 52	5 36	11 52	6 50	5 38	11 48	ev. 13	6 48	5 41	11 45
50	19	W	12 14 1	6 51	5 38	morn.	6 49	5 40	morn.	1 1	6 47	5 42	morn.
51	20	Th	12 13 54	6 50	5 39	1 1	6 48	5 41	0 57	1 56	6 46	5 43	0 52
52	21	Fr	12 13 47	6 48	5 41	2 11	6 46	5 43	2 6	3 0	6 44	5 45	2 0
53	22	Sa	12 13 39	6 47	5 42	3 21	6 45	5 44	3 15	4 11	6 43	5 46	3 8
54	23	S	12 13 31	6 45	5 43	4 30	6 43	5 45	4 23	5 24	6 41	5 47	4 16
55	24	M	12 13 21	6 44	5 45	5 23	6 42	5 47	5 17	6 31	6 40	5 48	5 11
56	25	Tu	12 13 12	6 42	5 46	6 10	6 40	5 48	6 5	7 29	6 38	5 49	6 0
57	26	W	12 13 2	6 40	5 47	sets.	6 38	5 49	sets.	8 17	6 37	5 50	sets.
58	27	Th	12 12 51	6 38	5 48	6 38	6 37	5 50	6 40	9 8	6 35	5 51	6 41
59	28	Fr	12 12 39	6 37	5 49	7 55	6 35	5 51	7 55	9 53	6 34	5 52	7 55

3D MONTH. **MARCH, 1873.** 31 DAYS.

MOON'S PHASES.

	D.	H. M.
First Quarter...	5	8 41 ev.
Full Moon.....	12	5 46 mo.
Third Quarter.	21	7 46 ev.
New Moon.....	28	8 10 mo.

Day of Year.	Day of Month.	Day of Week.	Sun at Noon Mark.	Calendar for BOSTON; N. Y. State, Michigan, and Oregon.			Calendar for NEW-YORK CITY; Connecticut, Pennsylvania, Ohio, and Illinois.				Calendar for WASHINGTON; Kentucky, and California.		
				SUN RISES.	SUN SETS.	MOON SETS.	SUN RISES.	SUN SETS.	MOON SETS.	H.W. N. Y.	SUN RISES.	SUN SETS.	MOON SETS.
			H. M. S.	H. M.	H. M.	H. M.	H. M.	H. M.	H. M.	H. M.	H. M.	H. M.	H. M.
60	1	Sa	12 12 28	6 36	5 50	9 9	6 34	5 52	9 8	10 35	6 33	5 53	9 7
61	2	S	12 12 15	6 34	5 51	10 23	6 32	5 53	10 20	11 7	6 31	5 54	10 17
62	3	M	12 12 2	6 33	5 52	11 33	6 31	5 54	11 29	morn.	6 30	5 55	11 25
63	4	Tu	12 11 49	6 31	5 54	morn.	6 29	5 55	morn.	0 6	6 28	5 56	morn.
64	5	W	12 11 35	6 29	5 55	0 43	6 28	5 56	0 38	0 58	6 27	5 57	0 32
65	6	Th	12 11 21	6 28	5 56	1 47	6 27	5 57	1 41	1 55	6 26	5 58	1 35
66	7	Fr	12 11 6	6 26	5 58	2 49	6 25	5 59	2 43	2 56	6 24	5 59	2 36
67	8	Sa	12 10 51	6 25	5 59	3 44	6 24	6 0	3 37	4 1	6 23	6 0	3 30
68	9	S	12 10 36	6 23	6 0	4 27	6 22	6 1	4 20	4 59	6 21	6 1	4 14
69	10	M	12 10 20	6 21	6 1	5 3	6 20	6 2	5 0	5 55	6 19	6 2	4 54
70	11	Tu	12 10 4	6 19	6 2	5 37	6 18	6 3	5 33	6 42	6 18	6 3	5 28
71	12	W	12 9 48	6 17	6 3	6 4	6 16	6 4	6 0	7 23	6 16	6 4	5 57
72	13	Th	12 9 31	6 16	6 4	rises.	6 15	6 5	rises.	8 0	6 15	6 5	rises.
73	14	Fr	12 9 14	6 14	6 6	6 34	6 13	6 6	6 35	8 35	6 13	6 6	6 35
74	15	Sa	12 8 57	6 12	6 7	7 36	6 12	6 7	7 36	9 12	6 12	6 7	7 35
75	16	S	12 8 39	6 10	6 8	8 40	6 10	6 8	8 38	9 47	6 10	6 8	8 38
76	17	M	12 8 22	6 9	6 9	9 44	6 9	6 9	9 41	10 22	6 9	6 9	9 38
77	18	Tu	12 8 4	6 7	6 10	10 52	6 7	6 10	10 48	11 0	6 7	6 10	10 44
78	19	W	12 7 46	6 5	6 11	morn.	6 5	6 11	11 56	11 45	6 5	6 11	11 51
79	20	Th	12 7 27	6 3	6 12	0 1	6 3	6 12	morn.	ev. 37	6 3	6 12	morn.
80	21	Fr	12 7 10	6 2	6 14	1 11	6 2	6 13	1 5	1 39	6 2	6 13	0 59
81	22	Sa	12 6 51	6 0	6 15	2 18	6 1	6 14	2 12	2 49	6 1	6 14	2 5
82	23	S	12 6 33	5 59	6 16	3 15	6 0	6 15	3 8	4 2	6 0	6 15	3 2
83	24	M	12 6 15	5 57	6 17	4 4	5 58	6 16	3 58	5 12	5 58	6 16	3 52
84	25	Tu	12 5 58	5 55	6 19	4 43	5 56	6 17	4 38	6 16	5 56	6 17	4 34
85	26	W	12 5 38	5 53	6 20	5 16	5 54	6 18	5 13	7 9	5 55	6 18	5 9
86	27	Th	12 5 19	5 52	6 21	sets.	5 53	6 19	sets.	7 54	5 54	6 19	sets.
87	28	Fr	12 5 1	5 50	6 22	6 43	5 52	6 20	6 42	8 39	5 53	6 20	6 42
88	29	Sa	12 4 43	5 48	6 23	7 57	5 50	6 21	7 55	9 24	5 51	6 20	7 53
89	30	S	12 4 24	5 46	6 24	9 10	5 48	6 22	9 7	10 7	5 49	6 21	9 3
90	31	M	12 4 6	5 44	6 25	10 24	5 46	6 23	10 19	10 49	5 47	6 22	10 15

4TH MONTH. **APRIL, 1873.** 30 DAYS.

MOON'S PHASES.

	D.	H. M.
First Quarter...	4	1 52 ev.
Full Moon.....	12	5 7 ev.
Third Quarter.	20	1 4 mo.
New Moon.....	26	5 58 ev.

Day of Year.	Day of Month.	Day of Week.	Sun at Noon Mark.	Calendar for BOSTON; N. Y. State, Michigan, and Oregon.			Calendar for NEW-YORK CITY; Connecticut, Pennsylvania, Ohio, and Illinois.				Calendar for WASHINGTON; Kentucky, and California.		
				SUN RISES.	SUN SETS.	MOON SETS.	SUN RISES.	SUN SETS.	MOON SETS.	H.W. N. Y.	SUN RISES.	SUN SETS.	MOON SETS.
			H. M. S.	H. M.	H. M.	H. M.	H. M.	H. M.	H. M.	H. M.	H. M.	H. M.	H. M.
91	1	Tu	12 3 48	5 43	6 26	11 34	5 45	6 24	11 28	11 38	5 46	6 23	11 22
92	2	W	12 3 30	5 42	6 28	morn.	5 44	6 26	morn.	morn.	5 45	6 24	morn.
93	3	Th	12 3 12	5 40	6 29	0 38	5 42	6 27	0 31	0 31	5 43	6 25	0 25
94	4	Fr	12 2 54	5 38	6 30	1 38	5 40	6 28	1 32	1 29	5 41	6 26	1 25
95	5	Sa	12 2 37	5 36	6 31	2 24	5 38	6 29	2 17	2 30	5 40	6 27	2 11
96	6	S	12 2 19	5 34	6 32	3 6	5 36	6 30	3 0	3 30	5 38	6 28	2 54
97	7	M	12 2 2	5 32	6 33	3 40	5 34	6 31	3 35	4 27	5 36	6 29	3 30
98	8	Tu	12 1 45	5 31	6 34	4 8	5 33	6 32	4 4	5 19	5 35	6 30	4 0
99	9	W	12 1 28	5 29	6 35	4 31	5 31	6 33	4 28	6 6	5 33	6 31	4 26
100	10	Th	12 1 12	5 27	6 36	4 54	5 29	6 34	4 53	6 48	5 31	6 32	4 51
101	11	Fr	12 0 56	5 26	6 37	rises.	5 28	6 35	rises.	7 26	5 30	6 33	rises.
102	12	Sa	12 0 40	5 24	6 38	6 29	5 26	6 36	6 28	8 1	5 28	6 34	6 27
103	13	S	12 0 24	5 23	6 40	7 35	5 25	6 37	7 32	8 37	5 27	6 35	7 29
104	14	M	12 0 9	5 21	6 41	8 43	5 24	6 38	8 39	9 17	5 26	6 36	8 35
105	15	Tu	11 59 54	5 19	6 42	9 53	5 22	6 39	9 48	9 58	5 24	6 37	9 43
106	16	W	11 59 39	5 18	6 43	11 3	5 21	6 40	10 57	10 38	5 23	6 38	10 51
107	17	Th	11 59 25	5 16	6 44	morn.	5 19	6 41	morn.	11 28	5 22	6 39	11 59
108	18	Fr	11 59 11	5 14	6 45	0 12	5 17	6 42	0 6	ev. 27	5 20	6 40	morn.
109	19	Sa	11 58 58	5 13	6 47	1 13	5 16	6 44	1 6	1 31	5 19	6 41	0 59
110	20	S	11 58 45	5 11	6 48	2 1	5 14	6 45	1 55	2 39	5 17	6 42	1 49
111	21	M	11 58 32	5 10	6 49	2 41	5 13	6 46	2 36	3 48	5 16	6 43	2 31
112	22	Tu	11 58 20	5 8	6 50	3 16	5 11	6 47	3 13	4 54	5 14	6 44	3 9
113	23	W	11 58 9	5 6	6 51	3 45	5 10	6 48	3 43	5 52	5 13	6 45	3 41
114	24	Th	11 57 58	5 5	6 52	4 11	5 9	6 49	4 10	6 43	5 12	6 46	4 9
115	25	Fr	11 57 47	5 3	6 53	4 35	5 7	6 50	4 36	7 29	5 10	6 46	4 36
116	26	Sa	11 57 37	5 2	6 54	sets.	5 6	6 51	sets.	8 11	5 9	6 47	sets.
117	27	S	11 57 28	5 1	6 55	8 10	5 5	6 52	8 6	8 55	5 8	6 48	7 52
118	28	M	11 57 19	4 59	6 56	9 12	5 3	6 53	9 7	9 42	5 6	6 49	9 1
119	29	Tu	11 57 10	4 58	6 58	10 25	5 2	6 54	10 15	10 26	5 5	6 50	10 8
120	30	W	11 57 2	4 56	6 59	11 23	5 0	6 55	11 19	11 14	5 3	6 51	11 12

5TH MONTH. **MAY, 1873.** 31 DAYS.

MOON'S PHASES.	D.	H. M.	BOSTON. H. M.	NEW-YORK. H. M.	WASHINGTON. H. M.	CHARLESTON. H. M.	CHICAGO. H. M.
First Quarter	4		7 49 mo.	7 37 mo.	6 25 mo.	7 13 mo.	6 43 mo.
Full Moon	12		6 34 mo.	6 22 mo.	6 10 mo.	6 0 mo.	5 28 mo.
Third Quarter	19		6 16 mo.	6 4 mo.	5 52 mo.	5 40 mo.	5 10 mo.
New Moon	26		4 35 mo.	4 24 mo.	4 12 mo.	4 0 mo.	3 30 mo.

Day of Year.	Day of Month.	Day of Week.	Sun at Noon Mark.	Calendar for BOSTON; N. Y. State, Michigan, and Oregon.			Calendar for NEW-YORK CITY; Connecticut, Pennsylvania, Ohio, and Illinois.				Calendar for WASHINGTON; Kentucky, and California.		
				SUN RISES.	SUN SETS.	MOON SETS.	SUN RISES.	SUN SETS.	MOON SETS.	H.W. N.Y.	SUN RISES.	SUN SETS.	MOON SETS.
			H. M. S.	H. M.	H. M.	H. M.	H. M.	H. M.	H. M.	H. M.	H. M.	H. M.	H. M.
121	1	Th	11 56 54	4 55	7 0	morn.	4 59	6 56	morn.	morn.	5 2	6 52	morn.
122	2	Fr	11 56 47	4 53	7 1	0 19	4 57	6 57	0 13	0 7	5 1	6 53	0 6
123	3	Sa	11 56 41	4 52	7 2	1 2	4 56	6 58	0 56	1 1	5 0	6 54	0 49
124	4	S	11 56 35	4 50	7 3	1 38	4 54	6 59	1 33	1 56	4 58	6 55	1 28
125	5	M	11 56 30	4 49	7 4	2 10	4 53	7 0	2 6	2 52	4 57	6 56	2 1
126	6	Tu	11 56 25	4 48	7 5	2 35	4 52	7 1	2 32	3 45	4 56	6 57	2 29
127	7	W	11 56 21	4 47	7 6	2 58	4 51	7 2	2 56	4 35	4 55	6 58	2 54
128	8	Th	11 56 17	4 46	7 7	3 20	4 50	7 3	3 19	5 22	4 54	6 59	3 18
129	9	Fr	11 56 14	4 45	7 8	3 39	4 49	7 4	3 39	6 5	4 53	7 0	3 39
130	10	Sa	11 56 11	4 44	7 9	4 0	4 48	7 5	4 1	6 47	4 52	7 1	4 3
131	11	S	11 56 8	4 43	7 10	4 22	4 47	7 6	4 25	7 28	4 51	7 2	4 28
132	12	M	11 56 8	4 42	7 11	4 48	4 46	7 7	4 52	8 7	4 50	7 3	4 56
133	13	Tu	11 56 7	4 41	7 12	rises.	4 45	7 8	rises.	8 52	4 49	7 4	rises.
134	14	W	11 56 6	4 40	7 13	10 3	4 44	7 9	9 57	9 40	4 48	7 5	9 50
135	15	Th	11 56 7	4 39	7 14	11 8	4 43	7 10	11 2	10 28	4 47	7 6	10 55
136	16	Fr	11 56 8	4 38	7 15	11 59	4 42	7 11	11 53	11 21	4 46	7 7	11 47
137	17	S	11 56 9	4 37	7 16	morn.	4 42	7 11	morn.	ev. 21	4 46	7 7	morn.
138	18	S	11 56 11	4 36	7 17	0 44	4 41	7 12	0 39	1 24	4 45	7 8	0 34
139	19	M	11 56 14	4 36	7 18	1 19	4 40	7 13	1 15	2 27	4 44	7 9	1 11
140	20	Tu	11 56 17	4 35	7 19	1 47	4 40	7 14	1 45	3 28	4 44	7 10	1 42
141	21	W	11 56 20	4 34	7 20	2 14	4 39	7 15	2 13	4 27	4 43	7 10	2 11
142	22	Th	11 56 25	4 33	7 21	2 38	4 38	7 16	2 38	5 23	4 43	7 11	2 38
143	23	Fr	11 56 30	4 32	7 22	3 2	4 37	7 17	3 4	6 15	4 42	7 12	3 5
144	24	Sa	11 56 35	4 32	7 23	3 28	4 37	7 18	3 31	7 3	4 42	7 13	3 34
145	25	S	11 56 41	4 31	7 24	sets.	4 36	7 19	sets.	7 47	4 41	7 14	sets.
146	26	M	11 56 47	4 30	7 25	8 2	4 35	7 19	7 56	8 32	4 40	7 15	7 51
147	27	Tu	11 56 54	4 29	7 26	9 9	4 35	7 20	9 3	9 23	4 40	7 16	8 56
148	28	W	11 57 1	4 29	7 27	10 8	4 34	7 21	10 2	10 9	4 39	7 16	9 55
149	29	Th	11 57 9	4 28	7 28	10 56	4 34	7 22	10 49	10 52	4 39	7 17	10 43
150	30	Fr	11 57 17	4 27	7 28	11 37	4 33	7 23	11 31	11 41	4 38	7 18	11 25
151	31	Sa	11 57 26	4 26	7 29	morn.	4 32	7 23	morn.	morn.	4 37	7 18	12 0

6TH MONTH. **JUNE, 1873.** 30 DAYS.

MOON'S PHASES.	D.	H. M.	BOSTON. H. M.	NEW-YORK. H. M.	WASHINGTON. H. M.	CHARLESTON. H. M.	CHICAGO. H. M.
First Quarter	3		1 35 mo.	1 23 mo.	1 11 mo.	0 59 mo.	0 29 mo.
Full Moon	10		5 17 ev.	5 5 ev.	4 53 ev.	4 41 ev.	4 11 ev.
Third Quarter	17		10 48 mo.	10 36 mo.	10 24 mo.	10 12 mo.	9 42 mo.
New Moon	24		4 28 ev.	4 16 ev.	4 4 ev.	3 52 ev.	3 22 ev.

Day of Year.	Day of Month.	Day of Week.	Sun at Noon Mark.	Calendar for BOSTON; N. Y. State, Michigan, and Oregon.			Calendar for NEW-YORK CITY; Connecticut, Pennsylvania, Ohio, and Illinois.				Calendar for WASHINGTON; Kentucky, and California.		
				SUN RISES.	SUN SETS.	MOON SETS.	SUN RISES.	SUN SETS.	MOON SETS.	H.W. N.Y.	SUN RISES.	SUN SETS.	MOON SETS.
			H. M. S.	H. M.	H. M.	H. M.	H. M.	H. M.	H. M.	H. M.	H. M.	H. M.	H. M.
152	1	S	11 57 35	4 26	7 30	0 10	4 32	7 24	0 5	0 29	4 37	7 19	morn.
153	2	M	11 57 44	4 25	7 31	0 38	4 31	7 25	0 34	1 18	4 37	7 19	0 30
154	3	Tu	11 57 54	4 25	7 32	1 1	4 31	7 26	1 0	2 4	4 36	7 20	0 57
155	4	W	11 58 4	4 24	7 32	1 23	4 30	7 26	1 22	2 54	4 36	7 20	1 21
156	5	Th	11 58 14	4 24	7 33	1 42	4 30	7 27	1 42	3 43	4 36	7 21	1 42
157	6	Fr	11 58 25	4 23	7 33	2 2	4 29	7 27	2 3	4 31	4 35	7 21	2 4
158	7	Sa	11 58 36	4 23	7 34	2 23	4 29	7 28	2 25	5 19	4 35	7 22	2 27
159	8	S	11 58 47	4 23	7 35	2 49	4 29	7 29	2 52	6 9	4 35	7 23	2 56
160	9	M	11 58 58	4 22	7 35	rises.	4 28	7 29	rises.	6 58	4 34	7 23	rises.
161	10	Tu	11 59 10	4 22	7 36	7 46	4 28	7 30	7 40	7 46	4 34	7 24	7 34
162	11	W	11 59 22	4 22	7 36	8 57	4 28	7 30	8 51	8 35	4 34	7 24	8 44
163	12	Th	11 59 34	4 22	7 37	9 54	4 28	7 31	9 48	9 30	4 34	7 25	9 41
164	13	Fr	11 59 47	4 22	7 37	10 43	4 28	7 31	10 37	10 22	4 34	7 25	10 31
165	14	Sa	11 59 59	4 22	7 38	11 21	4 28	7 32	11 16	11 14	4 34	7 26	11 12
166	15	S	12 0 12	4 22	7 38	11 52	4 28	7 32	11 49	ev. 10	4 34	7 26	11 46
167	16	M	12 0 25	4 22	7 38	morn.	4 28	7 32	morn.	1 6	4 34	7 26	morn.
168	17	Tu	12 0 37	4 22	7 39	0 20	4 28	7 33	0 18	2 1	4 34	7 27	0 16
169	18	W	12 0 50	4 22	7 39	0 43	4 28	7 33	0 42	2 57	4 34	7 27	0 42
170	19	Th	12 1 0	4 22	7 39	1 7	4 28	7 33	1 8	3 56	4 34	7 27	1 9
171	20	Fr	12 1 17	4 22	7 39	1 31	4 28	7 33	1 33	4 52	4 34	7 27	1 36
172	21	Sa	12 1 30	4 23	7 39	1 58	4 29	7 34	2 2	5 47	4 35	7 28	2 6
173	22	S	12 1 43	4 23	7 39	2 30	4 29	7 34	2 35	6 40	4 35	7 28	2 40
174	23	S	12 1 56	4 23	7 40	3 9	4 29	7 34	3 15	7 30	4 35	7 28	3 21
175	24	M	12 2 9	4 23	7 40	sets.	4 29	7 34	sets.	8 13	4 35	7 28	sets.
176	25	Tu	12 2 21	4 23	7 40	8 52	4 29	7 34	8 45	9 4	4 35	7 29	8 38
177	26	W	12 2 34	4 23	7 40	9 33	4 29	7 35	9 27	9 48	4 35	7 29	9 21
178	27	Th	12 2 47	4 24	7 40	10 9	4 30	7 35	10 4	10 30	4 36	7 29	9 59
179	28	Fr	12 2 59	4 24	7 40	10 39	4 30	7 35	10 35	11 11	4 36	7 29	10 31
180	29	Sa	12 3 11	4 24	7 40	11 4	4 30	7 35	11 1	11 52	4 36	7 29	10 58
181	30	S	12 3 22	4 25	7 40	11 26	4 31	7 35	11 24	morn.	4 37	7 29	11 23

7th Month. JULY, 1873. 31 Days.

Moon's Phases.	D.	Boston. H. M.	New-York. H. M.	Washington. H. M.	Charleston. H. M.	Chicago. H. M.
First Quarter..	2	6 26 ev.	6 14 ev.	6 2 ev.	5 50 ev.	5 20 ev.
Full Moon....	10	1 50 mo.	1 38 mo.	1 26 mo.	1 14 mo.	0 44 mo.
Third Quarter..	16	4 14 ev.	4 2 ev.	3 50 ev.	3 38 ev.	3 8 ev.
New Moon....	24	5 50 mo.	5 38 mo.	5 26 mo.	5 14 mo.	4 44 mo.

Day of Year.	Day of Month.	Day of Week.	Sun at Noon Mark.	Calendar for Boston; N. Y. State, Michigan, and Oregon.			Calendar for New-York City; Connecticut, Pennsylvania, Ohio, and Illinois.				Calendar for Washington; Kentucky, and California.		
				Sun rises.	Sun sets.	Moon sets.	Sun rises.	Sun sets.	Moon sets.	H.W. N. Y.	Sun rises.	Sun sets.	Moon sets.
			H. M. S.	H. M.	H. M.	H. M.	H. M.	H. M.	H. M.	H. M.	H. M.	H. M.	H. M.
182	1	Tu	12 3 35	4 25	7 40	11 46	4 31	7 34	11 46	0 34	4 37	7 29	11 45
183	2	W	12 3 46	4 26	7 40	morn.	4 32	7 34	morn.	1 18	4 37	7 29	morn.
184	3	Th	12 3 57	4 27	7 40	0 6	4 33	7 34	0 7	2 1	4 38	7 29	0 7
185	4	Fr	12 4 8	4 27	7 39	0 27	4 33	7 33	0 28	2 51	4 38	7 28	0 30
186	5	Sa	12 4 18	4 28	7 39	0 48	4 34	7 33	0 51	3 43	4 39	7 28	0 54
187	6	S	12 4 28	4 29	7 39	1 14	4 35	7 33	1 18	4 37	4 40	7 28	1 22
188	7	M	12 4 38	4 29	7 39	1 48	4 35	7 33	1 53	5 35	4 40	7 28	1 58
189	8	Tu	12 4 47	4 30	7 38	2 30	4 36	7 32	2 36	6 35	4 41	7 27	2 42
190	9	W	12 4 56	4 31	7 38	rises.	4 37	7 32	rises.	7 31	4 42	7 27	rises.
191	10	Th	12 5 4	4 32	7 38	8 34	4 37	7 32	8 28	8 23	4 42	7 27	8 22
192	11	Fr	12 5 12	4 33	7 37	9 18	4 38	7 31	9 13	9 20	4 43	7 26	9 8
193	12	Sa	12 5 20	4 33	7 37	9 52	4 39	7 31	9 49	10 12	4 44	7 26	9 45
194	13	S	12 5 27	4 34	7 36	10 22	4 40	7 30	10 20	10 59	4 45	7 25	10 17
195	14	M	12 5 34	4 35	7 36	10 47	4 40	7 30	10 46	11 49	4 45	7 25	10 46
196	15	Tu	12 5 40	4 36	7 35	11 11	4 41	7 29	11 11	ev. 39	4 46	7 24	11 12
197	16	W	12 5 46	4 37	7 34	11 36	4 42	7 29	11 38	1 31	4 47	7 24	11 40
198	17	Th	12 5 51	4 37	7 34	morn.	4 43	7 28	morn.	2 27	4 48	7 23	morn.
199	18	Fr	12 5 55	4 38	7 33	0 2	4 44	7 28	0 5	3 24	4 49	7 23	0 8
200	19	Sa	12 6 0	4 39	7 32	0 33	4 45	7 27	0 37	4 25	4 50	7 22	0 42
201	20	S	12 6 3	4 40	7 32	1 8	4 45	7 26	1 13	5 26	4 50	7 21	1 19
202	21	M	12 6 6	4 41	7 31	1 49	4 46	7 26	1 55	6 22	4 51	7 21	2 1
203	22	Tu	12 6 9	4 42	7 30	2 36	4 47	7 25	2 42	7 13	4 52	7 20	2 49
204	23	W	12 6 11	4 43	7 29	3 33	4 48	7 24	3 39	7 59	4 53	7 19	3 46
205	24	Th	12 6 12	4 44	7 28	sets.	4 49	7 23	sets.	8 43	4 53	7 18	sets.
206	25	Fr	12 6 13	4 45	7 27	8 40	4 50	7 22	8 35	9 24	4 54	7 17	8 31
207	26	Sa	12 6 13	4 46	7 26	9 6	4 51	7 21	9 3	10 3	4 55	7 17	9 0
208	27	S	12 6 13	4 47	7 25	9 30	4 52	7 20	9 28	10 35	4 56	7 16	9 25
209	28	M	12 6 12	4 48	7 24	9 50	4 52	7 19	9 49	11 13	4 56	7 15	9 48
210	29	Tu	12 6 10	4 49	7 23	10 9	4 53	7 18	10 9	11 51	4 57	7 14	10 9
211	30	W	12 6 8	4 50	7 22	10 29	4 54	7 18	10 30	morn.	4 58	7 14	10 32
212	31	Th	12 6 5	4 51	7 21	10 50	4 55	7 17	10 53	0 31	4 59	7 13	10 55

8th Month. AUGUST, 1873. 31 Days.

Moon's Phases.	D.	Boston. H. M.	New-York. H. M.	Washington. H. M.	Charleston. H. M.	Chicago. H. M.
First Quarter..	1	9 45 mo.	9 33 mo.	9 21 mo.	9 9 mo.	8 39 mo.
Full Moon....	8	9 8 mo.	8 56 mo.	8 44 mo.	8 32 mo.	8 2 mo.
Third Quarter.	14	11 57 ev.	11 45 ev.	11 33 ev.	11 21 ev.	10 51 ev.
New Moon....	22	8 46 ev.	8 34 ev.	8 22 ev.	8 10 ev.	7 40 ev.
First Quarter..	30	11 4 ev.	10 52 ev.	10 40 ev.	10 28 ev.	9 58 ev.

Day of Year.	Day of Month.	Day of Week.	Sun at Noon Mark.	Calendar for Boston; N. Y. State, Michigan, and Oregon.			Calendar for New-York City; Connecticut, Pennsylvania, Ohio, and Illinois.				Calendar for Washington; Kentucky, and California.		
				Sun rises.	Sun sets.	Moon sets.	Sun rises.	Sun sets.	Moon sets.	H.W. N. Y.	Sun rises.	Sun sets.	Moon sets.
			H. M. S.	H. M.	H. M.	H. M.	H. M.	H. M.	H. M.	H. M.	H. M.	H. M.	H. M.
213	1	Fr	12 6 2	4 52	7 20	11 14	4 56	7 16	11 18	1 15	5 0	7 12	11 22
214	2	Sa	12 5 58	4 53	7 19	11 45	4 57	7 15	11 49	2 3	5 1	7 11	11 54
215	3	S	12 5 53	4 54	7 18	morn.	4 58	7 14	morn.	3 2	5 1	7 10	morn.
216	4	M	12 5 47	4 55	7 16	0 19	4 59	7 12	0 25	4 4	5 2	7 9	0 31
217	5	Tu	12 5 42	4 56	7 15	1 4	5 0	7 11	1 11	5 12	5 3	7 8	1 18
218	6	W	12 5 35	4 57	7 14	2 5	5 1	7 10	2 11	6 19	5 4	7 7	2 18
219	7	Th	12 5 28	4 58	7 13	rises.	5 2	7 9	rises.	7 19	5 5	7 6	rises.
220	8	Fr	12 5 20	4 59	7 11	7 49	5 3	7 7	7 45	8 13	5 6	7 4	7 41
221	9	Sa	12 5 12	5 0	7 10	8 22	5 4	7 6	8 19	9 6	5 7	7 3	8 16
222	10	S	12 5 3	5 1	7 9	8 48	5 5	7 5	8 47	9 54	5 8	7 2	8 45
223	11	M	12 4 53	5 2	7 8	9 14	5 6	7 4	9 14	10 37	5 9	7 0	9 14
224	12	Tu	12 4 43	5 3	7 7	9 39	5 7	7 3	9 40	11 21	5 10	6 59	9 42
225	13	W	12 4 33	5 4	7 5	10 4	5 8	7 1	10 7	ev. 10	5 11	6 58	10 10
226	14	Th	12 4 22	5 5	7 4	10 33	5 9	7 0	10 37	1 0	5 12	6 57	10 41
227	15	Fr	12 4 10	5 6	7 2	11 7	5 10	6 58	11 13	1 57	5 13	6 55	11 18
228	16	Sa	12 3 58	5 7	7 0	11 48	5 11	6 56	11 54	2 58	5 14	6 53	12 0
229	17	S	12 3 46	5 8	6 59	morn.	5 12	6 55	morn.	4 4	5 15	6 52	morn.
230	18	M	12 3 32	5 9	6 57	0 32	5 13	6 53	0 38	5 4	5 16	6 50	0 45
231	19	Tu	12 3 19	5 10	6 55	1 26	5 14	6 52	1 32	6 4	5 17	6 49	1 39
232	20	W	12 3 5	5 11	6 54	2 26	5 15	6 51	2 32	6 55	5 18	6 48	2 39
233	21	Th	12 2 50	5 12	6 52	3 28	5 16	6 49	3 33	7 39	5 19	6 46	3 38
234	22	Fr	12 2 36	5 14	6 51	sets.	5 17	6 48	sets.	8 15	5 20	6 45	sets.
235	23	Sa	12 2 20	5 15	6 50	7 34	5 18	6 47	7 32	8 54	5 21	6 44	7 29
236	24	S	12 2 4	5 16	6 48	7 55	5 19	6 45	7 54	9 30	5 21	6 42	7 53
237	25	M	12 1 48	5 17	6 47	8 14	5 20	6 44	8 14	16 4	5 22	6 41	8 14
238	26	Tu	12 1 32	5 18	6 45	8 34	5 21	6 42	8 35	10 36	5 23	6 40	8 35
239	27	W	12 1 15	5 19	6 44	8 54	5 22	6 41	8 57	11 12	5 24	6 38	8 59
240	28	Th	12 0 57	5 20	6 42	9 17	5 23	6 39	9 20	11 52	5 25	6 37	9 23
241	29	Fr	12 0 39	5 21	6 40	9 42	5 24	6 38	9 46	morn.	5 26	6 36	9 51
242	30	Sa	12 0 21	5 22	6 39	10 14	5 25	6 36	10 19	0 37	5 27	6 34	10 25
243	31	S	12 0 3	5 23	6 37	10 55	5 26	6 35	11 2	1 30	5 28	6 33	11 8

Day of Year.	Day of Month.	Day of Week.	Sun at Noon Mark.	Calendar for Boston; N. Y. State, Michigan, and Oregon. Sun Rises.	Sun Sets.	Moon Sets.	Calendar for New-York City; Connecticut, Pennsylvania, Ohio, and Illinois. Sun Rises.	Sun Sets.	Moon Sets.	H. W. N. Y.	Calendar for Washington; Kentucky, and California. Sun Rises.	Sun Sets.	Moon Sets.	CHICAGO. H. M.	CHARLESTON. H. M.	WASHINGTON. H. M.	NEW-YORK. H. M.	BOSTON. H. M.
			H. M. S.	H. M.	H. M.	H. M.	H. M.	H. M.	H. M.	H. M.	H. M.	H. M.	H. M.					
244	1	M	11 59 44	5 24	6 35	11 48	5 27	6 33	11 54	2 33	5 29	6 31	morn.	11 41 5th.	0 11 mo.	0 23 mo.	0 47 mo.	6
245	2	Tu	11 59 25	5 26	6 33	morn.	5 28	6 31	morn.	3 44	5 30	6 29	0 1	0 35 mo.	1 5 mo.	0 17 mo.	1 41 mo.	13
246	3	W	11 59 6	5 27	6 32	0 52	5 29	6 30	0 58	4 55	5 31	6 28	1 5	0 35 mo.	1 29 mo.	1 2 mo.	1 41 mo.	20
247	4	Th	11 58 46	5 28	6 30	2 10	5 30	6 28	2 15	6 4	5 32	6 26	2 21	5 35 mo.	5 59 mo.	1 17 mo.	6 11 mo.	27
248	5	Fr	11 58 26	5 29	6 28	3 31	5 31	6 26	3 35	7 5	5 33	6 24	3 40	5 47 mo.	7 14 ev.	1 2 ev.	7 26 ev.	34
249	6	Sa	11 58 6	5 30	6 26	rises.	5 32	6 24	rises.	7 53	5 34	6 23	rises.					
250	7	S	11 57 46	5 31	6 25	7 14	5 33	6 23	7 14	8 41	5 35	6 21	7 13					
251	8	M	11 57 25	5 32	6 23	7 40	5 34	6 21	7 40	9 28	5 35	6 20	7 41					
252	9	Tu	11 57 6	5 33	6 21	8 5	5 35	6 19	8 8	10 11	5 36	6 18	8 10					
253	10	W	11 56 44	5 35	6 19	8 33	5 36	6 17	8 37	10 53	5 37	6 16	8 40					
254	11	Th	11 56 23	5 36	6 17	9 5	5 37	6 16	9 10	11 42	5 38	6 15	9 16					
255	12	Fr	11 56 2	5 37	6 15	9 45	5 38	6 14	9 51	ev. 35	5 39	6 13	9 57					
256	13	Sa	11 55 41	5 38	6 14	10 29	5 39	6 13	10 35	1 35	5 40	6 12	10 42					
257	14	S	11 55 20	5 39	6 12	11 20	5 40	6 11	11 27	2 38	5 41	6 10	11 34					
258	15	M	11 54 59	5 40	6 10	morn.	5 41	6 9	morn.	3 43	5 41	6 9	morn.					
259	16	Tu	11 54 38	5 41	6 8	0 19	5 42	6 7	0 26	4 43	5 42	6 7	0 32					
260	17	W	11 54 16	5 42	6 6	1 21	5 43	6 5	1 26	5 39	5 43	6 5	1 32					
261	18	Th	11 53 55	5 43	6 5	2 22	5 44	6 4	2 27	6 28	5 44	6 4	2 31					
262	19	Fr	11 53 34	5 44	6 3	3 25	5 44	6 2	3 28	7 10	5 44	6 2	3 32					
263	20	Sa	11 53 13	5 45	6 1	4 25	5 45	6 0	4 28	7 46	5 45	6 0	4 30					
264	21	S	11 52 52	5 46	6 0	sets.	5 46	5 59	sets.	8 18	5 46	5 59	sets.					
265	22	M	11 52 32	5 47	5 58	6 40	5 47	5 57	6 41	8 54	5 47	5 57	6 41					
266	23	Tu	11 52 11	5 48	5 56	6 59	5 48	5 56	7 1	9 29	5 48	5 56	7 3					
267	24	W	11 51 50	5 50	5 55	7 21	5 49	5 54	7 24	10 5	5 49	5 54	7 27					
268	25	Th	11 51 30	5 51	5 53	7 45	5 50	5 53	7 49	10 40	5 50	5 53	7 53					
269	26	Fr	11 51 10	5 52	5 51	8 15	5 51	5 51	8 20	11 22	5 51	5 51	8 25					
270	27	Sa	11 50 50	5 53	5 49	8 52	5 52	5 49	8 58	morn.	5 52	5 49	9 4					
271	28	S	11 50 30	5 54	5 47	9 37	5 53	5 48	9 44	0 14	5 53	5 48	9 51					
272	29	M	11 50 10	5 55	5 46	10 36	5 54	5 46	10 43	1 12	5 54	5 46	10 50					
273	30	Tu	11 49 51	5 56	5 44	11 46	5 55	5 45	11 52	2 18	5 55	5 45	11 59					

MOON'S PHASES.

	D.	H. M.	CHICAGO. H. M.	CHARLESTON. H. M.	WASHINGTON. H. M.	NEW-YORK. H. M.	BOSTON. H. M.
Full Moon	6	4 23 ev.	3 29 ev.	4 1 ev.	3 33 mo.	10 45 mo.	10 12 mo.
Third Quarter	13	10 57 mo.	9 51 mo.	10 33 mo.	10 21 mo.	0 55 ev.	0 43 ev.
New Moon	21	1 7 ev.	0 31 ev.	0 43 ev.	0 55 ev.	10 0 mo.	9 48 mo.
First Quarter	29	10 12 mo.	9 6 mo.	9 36 mo.	9 48 mo.		

Day of Year.	Day of Month.	Day of Week.	Sun at Noon Mark.	Calendar for Boston; N. Y. State, Michigan, and Oregon. Sun Rises.	Sun Sets.	Moon Sets.	Calendar for New-York City; Connecticut, Pennsylvania, Ohio, and Illinois. Sun Rises.	Sun Sets.	Moon Sets.	H. W. N. Y.	Calendar for Washington; Kentucky, and California. Sun Rises.	Sun Sets.	Moon Sets.	CHICAGO. H. M.	CHARLESTON. H. M.	WASHINGTON. H. M.	NEW-YORK. H. M.	BOSTON. H. M.
			H. M. S.	H. M.	H. M.	H. M.	H. M.	H. M.	H. M.	H. M.	H. M.	H. M.	H. M.					
274	1	W	11 49 32	5 57	5 42	morn.	5 56	5 43	morn.	3 29	5 56	5 43	morn.	11 47 5th.	0 11 mo.	0 23 mo.	0 47 mo.	6
275	2	Th	11 49 13	5 58	5 40	1 3	5 57	5 41	1 8	4 42	5 57	5 41	1 14	0 35 mo.	1 5 mo.	0 17 mo.	1 41 mo.	13
276	3	Fr	11 48 54	5 59	5 39	2 22	5 58	5 40	2 26	5 15	5 58	5 40	2 30	5 35 mo.	5 59 mo.	1 17 mo.	6 11 mo.	27
277	4	Sa	11 48 36	6 1	5 37	3 42	6 0	5 38	3 45	6 42	5 59	5 38	3 47	5 47 mo.	7 14 ev.	1 2 ev.	7 26 ev.	34
278	5	S	11 48 18	6 2	5 36	rises.	6 1	5 37	rises.	7 31	6 0	5 37	rises.					
279	6	M	11 48 1	6 3	5 34	6 2	6 2	5 35	6 3	8 11	6 1	5 35	6 5					
280	7	Tu	11 47 44	6 4	5 32	6 30	6 3	5 33	6 33	8 59	6 2	5 34	6 36					
281	8	W	11 47 27	6 5	5 31	7 1	6 4	5 32	7 5	9 45	6 3	5 32	7 10					
282	9	Th	11 47 11	6 6	5 29	7 38	6 5	5 30	7 44	10 30	6 4	5 31	7 49					
283	10	Fr	11 46 55	6 8	5 27	8 19	6 6	5 28	8 26	11 18	6 5	5 29	8 33					
284	11	Sa	11 46 40	6 9	5 26	9 11	6 7	5 27	9 18	ev. 15	6 6	5 28	9 25					
285	12	S	11 46 25	6 10	5 24	10 8	6 8	5 25	10 14	1 14	6 7	5 26	10 21					
286	13	M	11 46 11	6 11	5 22	11 10	6 9	5 24	11 16	2 15	6 8	5 25	11 22					
287	14	Tu	11 45 57	6 12	5 21	morn.	6 10	5 22	morn.	3 14	6 9	5 23	morn.					
288	15	W	11 45 44	6 13	5 19	0 13	6 11	5 21	0 18	4 13	6 10	5 22	0 24					
289	16	Th	11 45 32	6 14	5 17	1 16	6 12	5 19	1 19	5 2	6 11	5 20	1 24					
290	17	Fr	11 45 20	6 15	5 15	2 15	6 13	5 17	2 18	5 49	6 12	5 19	2 21					
291	18	Sa	11 45 9	6 17	5 14	3 17	6 15	5 16	3 19	6 32	6 13	5 18	3 20					
292	19	S	11 44 58	6 18	5 12	4 16	6 16	5 14	4 16	7 10	6 14	5 16	4 17					
293	20	M	11 44 48	6 19	5 11	5 16	6 17	5 13	5 16	7 44	6 15	5 15	5 15					
294	21	Tu	11 44 39	6 20	5 9	sets.	6 18	5 12	sets.	8 17	6 16	5 14	sets.					
295	22	W	11 44 30	6 21	5 8	5 50	6 19	5 11	5 53	8 57	6 17	5 13	5 57					
296	23	Th	11 44 22	6 22	5 6	6 17	6 20	5 9	6 21	9 38	6 18	5 11	6 27					
297	24	Fr	11 44 15	6 23	5 5	6 50	6 21	5 8	6 56	10 21	6 19	5 10	7 2					
298	25	Sa	11 44 8	6 25	5 3	7 32	6 22	5 6	7 39	11 7	6 20	5 9	7 46					
299	26	S	11 44 2	6 26	5 2	8 27	6 23	5 5	8 34	morn.	6 21	5 8	8 41					
300	27	M	11 43 57	6 27	5 0	9 34	6 24	5 3	9 40	0 2	6 22	5 6	9 47					
301	28	Tu	11 43 52	6 28	4 59	10 47	6 25	5 2	10 53	1 1	6 23	5 5	10 58					
302	29	W	11 43 49	6 29	4 57	morn.	6 26	5 0	morn.	2 6	6 24	5 3	morn.					
303	30	Th	11 43 46	6 30	4 55	0 3	6 27	4 59	0 7	3 13	6 25	5 2	0 11					
304	31	Fr	11 43 44	6 32	4 51	1 20	6 29	4 58	1 23	4 19	6 26	5 1	0 26					

MOON'S PHASES.

	D.	H. M.	CHICAGO. H. M.	CHARLESTON. H. M.	WASHINGTON. H. M.	NEW-YORK. H. M.	BOSTON. H. M.
Full Moon	6	0 47 mo.	0 41 mo.	0 23 mo.	0 35 mo.	1 29 mo.	1 17 mo.
Third Quarter	13	1 41 mo.	1 35 mo.	1 17 mo.	1 2 mo.	1 29 mo.	1 17 mo.
New Moon	21	6 11 mo.	6 5 mo.	5 47 mo.	5 35 mo.	5 59 mo.	5 47 mo.
First Quarter	28	7 26 ev.	7 20 ev.	7 2 ev.	6 50 ev.	7 14 ev.	7 2 ev.

MOON'S PHASES.	D.	BOSTON. H. M.	NEW-YORK. H. M.	WASHINGTON. H. M.	CHARLESTON. H. M.	CHICAGO. H. M.	Day of Year.	Day of Month.	Day of Week.	Sun at Noon Mark. H. M. S.	Calendar for BOSTON; N. Y. State, Michigan, and Oregon. SUN RISES.	SUN SETS.	MOON SETS.	Calendar for NEW-YORK CITY; Connecticut, Pennsylvania, Ohio, and Illinois. SUN RISES.	SUN SETS.	MOON SETS.	H.W. N. Y.	Calendar for WASHINGTON; Kentucky, and California. SUN RISES.	SUN SETS.	MOON SETS.
											H. M.	H. M.	H. M.	H. M.	H. M.	H. M.	H. M.	H. M.	H. M.	H. M.
							305	1	Sa	11 43 42	6 33	4 53	2 36	6 30	4 57	2 37	5 17	6 27	5 0	2 38
							306	2	S	11 43 42	6 34	4 52	3 53	6 31	4 56	3 53	6 12	6 28	4 59	3 53
							307	3	M	11 43 42	6 35	4 51	5 9	6 32	4 55	5 7	7 2	6 29	4 58	5 6
							308	4	Tu	11 43 43	6 36	4 50	6 26	6 33	4 54	6 23	7 47	6 30	4 57	6 20
							309	5	W	11 43 45	6 38	4 49	rises.	6 34	4 53	rises.	8 33	6 31	4 56	rises.
							310	6	Th	11 43 47	6 39	4 47	6 11	6 35	4 51	6 17	9 23	6 32	4 55	6 23
							311	7	Fr	11 43 51	6 40	4 46	6 57	6 36	4 50	7 4	10 11	6 33	4 54	7 11
							312	8	Sa	11 43 55	6 42	4 45	7 54	6 38	4 49	8 1	11 0	6 35	4 53	8 8
							313	9	S	11 44 1	6 43	4 44	8 58	6 39	4 48	9 4	11 54	6 36	4 52	9 11
							314	10	M	11 44 7	6 44	4 43	10 1	6 40	4 47	10 6	ev. 48	6 37	4 51	10 12
							315	11	Tu	11 44 14	6 46	4 42	11 4	6 42	4 46	11 8	1 43	6 39	4 50	11 13
							316	12	W	11 44 21	6 47	4 41	morn.	6 43	4 45	morn.	2 35	6 40	4 49	morn.
							317	13	Th	11 44 30	6 48	4 40	0 6	6 44	4 44	0 9	3 27	6 41	4 48	0 12
							318	14	Fr	11 44 40	6 50	4 39	1 6	6 46	4 43	1 8	4 17	6 42	4 47	1 10
							319	15	Sa	11 44 50	6 51	4 38	2 6	6 47	4 42	2 7	5 1	6 43	4 46	2 8
							320	16	S	11 45 3	6 52	4 37	3 5	6 48	4 41	3 5	5 46	6 44	4 45	3 5
							321	17	M	11 45 14	6 53	4 36	4 7	6 49	4 40	4 6	6 29	6 45	4 44	4 4
							322	18	Tu	11 45 26	6 54	4 35	5 12	6 50	4 40	5 9	7 11	6 46	4 44	5 6
							323	19	W	11 45 40	6 55	4 34	sets.	6 51	4 39	sets.	7 49	6 47	4 43	sets.
							324	20	Th	11 45 55	6 57	4 34	4 51	6 52	4 38	4 57	8 32	6 48	4 42	5 3
							325	21	Fr	11 46 10	6 58	4 33	5 30	6 53	4 38	5 37	9 21	6 49	4 42	5 44
							326	22	Sa	11 46 27	6 59	4 32	6 21	6 54	4 37	6 28	10 10	6 50	4 41	6 35
							327	23	S	11 46 44	7 0	4 31	7 25	6 55	4 36	7 31	10 58	6 51	4 41	7 38
							328	24	M	11 47 1	7 2	4 31	8 38	6 57	4 36	8 44	11 54	6 52	4 41	8 50
							329	25	Tu	11 47 20	7 3	4 30	9 53	6 58	4 35	9 57	morn.	6 53	4 40	10 2
							330	26	W	11 47 39	7 4	4 30	11 8	6 59	4 35	11 11	0 51	6 54	4 40	11 15
							331	27	Th	11 47 59	7 5	4 29	morn.	7 0	4 35	morn.	1 49	6 55	4 40	morn.
							332	28	Fr	11 48 19	7 6	4 29	0 22	7 1	4 35	0 24	2 50	6 56	4 40	0 26
							333	29	Sa	11 48 41	7 8	4 29	1 36	7 3	4 35	1 36	3 48	6 58	4 40	1 37
							334	30	S	11 49 3	7 9	2 28	2 48	7 4	4 34	2 47	4 44	6 59	4 39	2 47
Full Moon....	3	11 36 ev.	11 24 ev.	11 0 ev.	10 36 ev.															
Third Quarter..	11	2 12 ev.	1 48 ev.	1 24 ev.	1 0 ev.															
New Moon....	19	5 32 ev.	5 8 ev.	4 44 ev.	4 20 ev.															
First Quarter...	26	11 21 mo.	10 57 mo.	10 33 mo.	10 9 mo.															

MOON'S PHASES.	D.	BOSTON. H. M.	NEW-YORK. H. M.	WASHINGTON. H. M.	CHARLESTON. H. M.	CHICAGO. H. M.	Day of Year.	Day of Month.	Day of Week.	Sun at Noon Mark. H. M. S.	Calendar for BOSTON; N. Y. State, Michigan, and Oregon. SUN RISES.	SUN SETS.	MOON SETS.	Calendar for NEW-YORK CITY; Connecticut, Pennsylvania, Ohio, and Illinois. SUN RISES.	SUN SETS.	MOON SETS.	H.W. N. Y.	Calendar for WASHINGTON; Kentucky, and California. SUN RISES.	SUN SETS.	MOON SETS.
											H. M.	H. M.	H. M.	H. M.	H. M.	H. M.	H. M.	H. M.	H. M.	H. M.
							335	1	M	11 49 25	7 10	4 28	4 3	7 5	4 34	4 1	5 41	7 0	4 39	3 58
							336	2	Tu	11 49 48	7 11	4 28	5 17	7 6	4 34	5 14	6 35	7 1	4 39	5 10
							337	3	W	11 50 12	7 12	4 28	rises.	7 7	4 34	rises.	7 25	7 2	4 39	rises.
							338	4	Th	11 50 37	7 13	4 28	4 45	7 8	4 33	4 52	8 13	7 3	4 39	4 59
							339	5	Fr	11 51 2	7 14	4 28	5 39	7 9	4 33	5 46	9 5	7 4	4 38	5 53
							340	6	Sa	11 51 27	7 15	4 28	6 39	7 10	4 33	6 46	9 55	7 5	4 38	6 53
							341	7	S	11 51 53	7 16	4 28	7 45	7 11	4 33	7 51	10 40	7 6	4 38	7 57
							342	8	M	11 52 20	7 17	4 28	8 49	7 12	4 33	8 54	11 27	7 7	4 38	8 59
							343	9	Tu	11 52 46	7 18	4 28	9 52	7 13	4 33	9 56	ev. 15	7 8	4 38	10 0
							344	10	W	11 53 14	7 19	4 28	10 53	7 14	4 33	10 56	1 2	7 9	4 38	10 58
							345	11	Th	11 53 42	7 20	4 28	11 44	7 15	4 33	11 45	1 47	7 10	4 38	11 47
							346	12	Fr	11 54 10	7 21	4 28	morn.	7 16	4 33	morn.	2 23	7 11	4 38	morn.
							347	13	Sa	11 54 38	7 22	4 28	0 53	7 16	4 33	0 53	3 22	7 11	4 38	0 53
							348	14	S	11 55 7	7 23	4 28	1 53	7 17	4 33	1 52	4 8	7 12	4 38	1 51
							349	15	M	11 55 36	7 24	4 29	2 50	7 18	4 34	2 54	4 57	7 13	4 39	2 52
							350	16	Tu	11 59 6	7 24	4 29	4 1	7 18	4 34	3 58	5 48	7 13	4 39	3 54
							351	17	W	11 56 35	7 25	4 29	5 9	7 19	4 34	5 5	6 38	7 14	4 40	5 0
							352	18	Th	11 57 5	7 25	4 29	6 19	7 19	4 34	6 14	7 27	7 14	4 40	6 8
							353	19	Fr	11 57 35	7 26	4 30	sets.	7 20	4 35	sets.	8 13	7 15	4 41	sets.
							354	20	Sa	11 58 5	7 26	4 30	5 13	7 20	4 35	5 20	9 8	7 15	4 41	5 27
							355	21	S	11 58 35	7 27	4 31	6 25	7 21	4 36	6 31	10 0	7 15	4 42	6 38
							356	22	M	11 59 5	7 27	4 31	7 41	7 21	4 36	7 45	10 48	7 16	4 42	7 51
							357	23	Tu	11 59 35	7 28	4 32	8 58	7 22	4 37	9 2	11 40	7 16	4 43	9 6
							358	24	W	12 0 5	7 28	4 32	10 14	7 22	4 37	10 16	morn.	7 16	4 43	10 18
							359	25	Th	12 0 35	7 28	4 33	11 27	7 22	4 38	11 28	0 32	7 17	4 44	11 29
							360	26	Fr	12 1 5	7 29	4 33	morn.	7 23	4 38	morn.	1 25	7 17	4 44	morn.
							361	27	Sa	12 1 34	7 29	4 34	0 40	7 23	4 39	0 39	2 19	7 17	4 45	0 39
							362	28	S	12 2 4	7 29	4 34	1 51	7 23	4 39	1 49	3 16	7 18	4 45	1 47
							363	29	M	12 2 33	7 29	4 35	3 5	7 23	4 40	3 1	4 17	7 18	4 46	2 58
							364	30	Tu	12 3 2	7 30	4 36	4 16	7 24	4 41	4 12	5 15	7 18	4 47	4 7
							365	31	W	12 3 31	7 30	4 37	5 29	7 24	4 42	5 23	6 14	7 19	4 48	5 17

Record of Events.

Jan. 1, 1872.—The Reform Common Council of New-York City took possession of the City Hall, ousting the old Boards, after a sharp struggle.

Jan. 2.—Brigham Young arrested, at Salt Lake City, on a charge of murder.

Jan. 2.—Riot, and attempted mobbing of a negro criminal in Rochester, N. Y.

Jan. 7.—Edward S. Stokes killed James Fisk, Jr., at the Grand Central Hotel, New-York.

Jan. 17.—Statue of Franklin unvailed in Printing-House Square, New-York.

Jan. 18.—Senate Judiciary Committee reported adversely on the memorial in favor of woman suffrage.

Jan. 19.—M. Thiers resigned the French Presidency, but the National Assembly refused to accept the resignation.

Jan. 23.—Banquet to Prince Iwakura and the Japanese Embassy at San Francisco.

Jan. 24.—King Amadeus dissolved the Spanish Cortes. Madrid was in a ferment.

Jan. 29.—The Count of Chambord issued a manifesto, declaring that he would never relinquish his right to the French throne.

Feb. 1.—Secretary Boutwell's "Syndicate" indorsed by the House of Representatives, by a vote of 110 to 86.

Feb. 2.—Massacre of Jews in Ismail, Roumania.

Feb. 5.—Attempted assassination of President Thiers, by shooting.

Feb. 7.—Passenger train on the Rockford, Rock Island, and St. Louis R. R. "telescoped" at Upper Alton, Ill.; 7 killed, 13 wounded.

Feb. 8.—The Governor-General of India assassinated at Port Blair, (India,) by a fanatical native.

Feb. 10.—Reform charter introduced into the New-York Legislature.

Feb. 12.—Imposing funeral of Archbishop Spalding, at Baltimore.

Feb. 14.—Telegraphic cable between Jamaica and Porto Rico completed.

Feb. 16.—The British "case" in the Alabama claims laid before Parliament.

Feb. 19.—The Ku-Klux Congressional Committee reported to Congress, there being majority and minority reports.

Feb. 20.—New Cabinet, under Sagasta, formed in Spain.

Feb. 23.—Conference of the Count of Chambord and the French Legitimists at Antwerp.

Feb. 26.—Senator Sumner's resolution, inquiring into the sale of arms by the Government to the French, was introduced in the Senate.

Feb. 27.—Day of Thanksgiving in England for the recovery of the Prince of Wales.

Feb. 28.—Congress set apart Yellowstone Valley for a national park.

Feb. 29.—Alleged attempted assassination of Queen Victoria, in Buckingham Palace yard, by a Fenian named O'Connor.

March 3.—Resignation of M. Pouyer-Quertier, French Minister of Finance.

March 4.—The Japanese Embassy received at the White House by the President.

March 4.—A bill suppressing the International Society was passed by the French Legislative Assembly.

March 5.—The Compulsory Election bill passed the Austrian Reichsrath.

March 6.—The Tichborne case in England came to a sudden end. The claimant was imprisoned in Newgate.

March 11.—Jay Gould and party ousted from the management of the Erie Railway Company at New-York. General Dix elected President.

March 15.—The commercial treaty between France and Great Britain abrogated, to take effect March 15, 1873.

March 16.—Execution of Fedel, Questel, and Girard, Communists, at Satory.

March 19.—Partial destruction of the famous Town Hall and paintings at Dusseldorf by fire.

March 19.—Sir Charles Dilkes's resolution to inquire into the Crown expenses was rejected by the British House of Commons.

March 23.—Cambridge won the University boat-race on the Thames.

March 26.—Earthquakes and loss of life in California.

April 2.—General Trochu's libel-suit against the Paris *Figaro* resulted in the conviction of the defendants.

April 3.—Funeral ceremonies over the remains of Major-General Robert Anderson at West-Point.

April 8.—Antioch, Syria, partially destroyed by an earthquake, with a reported loss of 1500 lives.

April 11.—The boilers of the steamer Oceanus exploded on the Mississippi River; forty lives lost.

April 16.—Morse memorial meetings were held in various cities of the Union, and in the Hall of the U. S. House of Representatives.

April 17.—Father Gavazzi arrived in New-York.

April 25.—Carlist insurrection in Spain. After severe fighting it was suppressed, May 11.

April 26–*May* 2.—Eruption of Mount Vesuvius, with great destruction of life and property.

April 30.—The Committee of Seventy's charter, passed by the New-York Legislature, was vetoed by the Governor.

April 30.—Great fire in Yedo, Japan, destroying six square miles of buildings.

May 1.—Methodist General Conference met in Brooklyn.

May 4.—Franz Abt, the German composer, arrived in America.

May 6.—Niblo's Garden Theatre, New-York, destroyed by fire.

May 12.—The ex-Emperor Napoleon published a letter, assuming the responsibility for the catastrophe at Sedan.

May 12.—An election was held in Switzerland to revise the constitution, so as to abolish capital punishment and imprisonment for debt, and exclude Jesuits from the Swiss territory. The popular vote was 239,140 ayes and 223,023 nays, but a majority of the cantons voting against the revision, it was lost.

May 14.—Marshal Bazaine surrendered himself for trial for the capitulation of Metz.

May 22.—The Amnesty bill passed Congress.

May 23.—Every seat in Congress filled for the first time since the winter of 1861.

May 25.—The Supplemental Article of the Washington Treaty approved by the Senate, by a vote of 42 to 9.

May 25.—Eight new Bishops ordained by the Methodist General Conference at Brooklyn, N. Y.

June 10.—The London Rowing Club beat the Atalantas, of New-York, on the Thames, by twenty lengths.
June 15.—The Board of Arbitration under the Treaty of Washington met at Geneva, Switzerland.
June 17.—Monster Peace Jubilee and Musical Festival began at Boston, and lasted until July 4th.
June 18.—Zorilla Ministry succeeded to power in Spain.
June 22.—Accident on the Canada Grand Trunk Railway at Belleville; killed seventy-three people.
June 25.—Lord Dufferin, the new Governor-General of the Dominion, arrived at Quebec.
June 26.—The tribunal for the final adjudication of the Alabama Claims met at Geneva.
June 30.—The Spanish Government released Dr. Houard, an imprisoned American citizen.
July 1.—General Caballos succeeded Count Valmaseda as Captain-General of Cuba.
July 1.—The German Parliament passed the measure suppressing the order of Jesuits in the empire.
July 3.—International Prison Reform Congress met at London.
July 9.—The Stein monument unvailed in Nassau, Germany, in the presence of the Emperor and Court.
July 15.—The jury in the Stokes murder-case in New-York disagreed and were discharged.
July 18.—An attempt was made to assassinate the King and Queen of Spain at Madrid. Three conspirators were arrested.
July 18.—British Ballot bill signed by the Queen.
July 18.—President Juarez of Mexico died of apoplexy.
July 22.—Revolution in Peru. Gutierrez, Minister of War, overthrew the Government, and proclaimed himself Dictator. He was afterward deposed and put to death.
July 27.—Christine Nilsson married to M. Rouzeaud, of Paris, in Westminster Abbey.
Aug. 13.—Steamer Bienville, on her voyage from New-York to Aspinwall, burned; nineteen lives lost.
Aug. 19.—Judge Barnard; of New-York, convicted by the Court of Impeachment, and removed.
Aug. 24.—Steamship America burned at Yokohama; loss, $1,000,000, and several lives.
Aug. 31.—Steamer Metis lost on her voyage between New-York and Providence, R. I., with forty-eight lives.
Sept. 1.—Conference of the Emperors of Germany, Russia, and Austria, at Berlin.
Sept. 2.—A Congress of the International Society assembled at the Hague.
Sept. 3.—The eastern transept of Canterbury Cathedral, Eng., burned.
Sept. 3.—Père Hyacinthe married, in London, to Emilie Jane Merriman.
Sept. 14.—The Tribunal of Arbitration on the Alabama claims made an award of $15,500,000 in favor of the United States.
Sept. 16.—M. About, the French author, arrested by the German authorities in Alsace.
Sept. 18.—Death of Charles XV., King of Sweden and Norway. He was succeeded by his brother, Prince Oscar.
Oct. 2.—The Escurial Palace, in Spain, damaged by fire.
Oct. 10.—Emperor William, of Prussia, as arbitrator, decided the San Juan boundary question in favor of the United States.
Oct. 15.—Complimentary dinner to Froude, the English historian, in New-York.
Oct. 15.—Professor Tyndall began his scientific lectures in America, in Boston.
Oct. 20.—About this time the horse-plague began to prevail throughout the country.
Oct. 22.—Steamer Missouri burned on her voyage from New-York to Havana, and many lives lost.
Nov. 2.—Thomas Donohue, politician, murdered by John Scannel in New-York.
Nov. 9.—Great fire in Boston, burning over 83 acres of the business part of the city; loss, over $100,000,000.
Nov. 19.—James C. King assassinated Anthony F. O'Neil, in Pine street, New-York.
Nov. 19.—Strike of a part of the London Police Force.
Nov. 22.—Jay Gould arrested by the Erie Railway Company, in a suit to recover $9,000,000.
Nov. 29.—Death of Horace Greeley.
Dec. 4.—Imposing funeral of Horace Greeley in New-York.
Dec. 5.—Committee of Thirty, to limit and define the powers of the Government, appointed by the French Assembly.
Dec. 8.—A committee of 100 citizens chosen in New-Orleans to proceed to Washington, and explain the Louisiana political imbroglio to the President.
Dec. 10.—Fire in the Fifth Avenue Hotel, N. Y.; ten women suffocated.
Dec. 20.—Jay Gould refunded $9,000,000 worth of securities to the Erie Railway Company.
Dec. 24.—Barnum's new Museum, Grace Chapel, and other buildings in New-York, destroyed by fire.

Political Record.

Jan. 10.—National Woman Suffrage Convention in Washington.
Jan. 24.—Missouri Liberal Republican State Convention at Jefferson City. A National Mass Convention at Cincinnati was recommended.
Feb. 22.—National Prohibition Convention at Columbus, Ohio, nominated James Black, of Pennsylvania, for President, and John Russell, of Michigan, for Vice-President.
Feb. 22.—National Labor Convention at Columbus, Ohio, nominated David Davis, of Illinois, for President, and Joel Parker, of New-Jersey, for Vice-President.
March 12.—New-Hampshire State election resulted in the election of the Republican candidates.
March 19.—The proposed constitution for Utah as a State adopted by the Mormon voters, the women voting. Fuller, the Mormon candidate for Representative in Congress, was elected.
April 1.—Connecticut election resulted in a Republican success.
April 10.—National Convention of negroes, held at New-Orleans, condemned Liberal Republicanism, and eulogized Senator Sumner.
May 1-3.—National Liberal Republican Convention at Cincinnati, Ohio, nominated Horace

Greeley for President on the sixth ballot. The ballot stood: Greeley, 332; Adams, 324; Chase, 32; scattering, 26. On the second ballot, Benjamin Gratz Brown, of Missouri, was nominated for Vice-President.

May 10.—A Woman Suffrage Convention in New-York nominated Mrs. Woodhull (white) for President, and Fred. Douglass (black) for Vice-President.

May 15.—Orris S. Ferry reëlected U. S. Senator from Connecticut, by a coalition of the Democrats with bolting Republicans, the Republican caucus nominee being Gen. Joseph R. Hawley.

May 20.—Mr. Greeley accepted the Liberal Republican nomination for President.

May 31.—Senator Sumner delivered a speech in the Senate, arraigning the administration.

June 5-6.—National Republican Convention at Philadelphia, nominated Ulysses S. Grant for President, and Henry Wilson for Vice-President.

June 21.—Conference of the political opponents of President Grant at the Fifth Avenue Hotel, New-York. A part of them nominated William S. Groesbeck, of Ohio, for President, and Frederick Law Olmstead, of New-York, for Vice-President.

July 9.—National Democratic Convention at Baltimore nominated Horace Greeley for President, and Benjamin Gratz Brown for Vice-President. The ballot for a candidate for President was: Greeley, 686; Black, of Pennsylvania, 21; Bayard, of Delaware, 15; Groesbeck, of Ohio, 2; blank, 8.

Aug. 1.—North Carolina election resulted in the success of the Republican State ticket, but the Democrats secured a majority of the Legislative and Congressional delegation.

Aug. 22.—West-Virginia election resulted in the success of the Independent Democratic candidate for Governor. The new constitution was ratified.

Sept. 3.—Vermont election. The Republican State ticket elected.

Sept. 4.—"Straight-Out" National Democratic Convention at Louisville, Ky. Charles O'Conor, of New-York, nominated for President, and John Quincy Adams, of Massachusetts, for Vice-President, but both declined.

Sept. 9.—Maine election. The Republican State and Congressional tickets were elected.

Sept. 11.—Charles Sumner nominated for Governor of Massachusetts by the Democracy of Massachusetts.

Sept. 17.—A Soldiers' and Sailors' Convention at Pittsburg, Pa., indorsed Grant and Wilson.

Sept. 18-28.—Mr. Greeley made a tour through the Western States as far as Indiana, speaking upon the political issues of the day.

Sept. 28.—After a prolonged contest, the Oregon Legislature elected John H. Mitchell, Rep., U. S. Senator.

Sept. 29.—Yerkes and Mercer pardoned out of the Pennsylvania Penitentiary by Governor Geary.

Oct. 8.—The elections in the Central States were favorable for the Republican candidates.

Nov. 5.—Presidential election resulted in the reëlection of President Grant, and the election of Henry Wilson as Vice-President.

Nov. 16.—The political troubles in Louisiana between the State Government and the Custom-House faction began. The United States District Judge decided in favor of the claims of the latter, and President Grant signified his intention to support them, notwithstanding the remonstrance of the responsible citizens of the State.

Dec. 18.—Massachusetts Legislature passed resolutions censuring Senator Sumner for his proposition to erase the names of the battles in the late war from the Army Register and flags.

The Two Platforms.

THE DEMOCRATIC PLATFORM.

Adopted by the National Democratic Convention at Baltimore, July, 1872.

We, the Democratic electors of the United States in convention assembled, do present the following principles, already adopted at Cincinnati, as essential to just government.

First: We recognize the equality of all men before the law, and hold that it is the duty of government in its dealings with the people to mete out equal and exact justice to all, of whatever nativity, race, color, or persuasion, religious or political.

Second: We pledge ourselves to maintain the union of these States, emancipation, and enfranchisement, and to oppose any reopening of the questions settled by the Thirteenth, Fourteenth, and Fifteenth Amendments to the Constitution.

Third: We demand the immediate and absolute removal of all disabilities imposed on account of the rebellion, which was finally subdued seven years ago, believing that universal amnesty will result in complete pacification in all sections of the country.

Fourth: Local self-government, with impartial suffrage, will guard the rights of all citizens more securely than any centralized power. The public welfare requires the supremacy of the civil over the military authority, and freedom of person under the protection of the habeas corpus. We demand for the individual the largest liberty consistent with public order; for the State, self-government, and for the nation a return to the methods of peace and the constitutional limitations of power.

Fifth: The Civil Service of the government has become a mere instrument of partisan tyranny and personal ambition, and an object of selfish greed. It is a scandal and reproach upon free institutions, and breeds a demoralization dangerous to the perpetuity of republican government. We therefore regard such thorough reforms of the Civil Service as one of the most pressing necessities of the hour; that honesty, capacity, and fidelity constitute the only valid claim to public employment; that the offices of the government cease to be a matter of arbitrary favoritism and patronage, and that public station become again a post of honor. To this end it is imperatively required that no President shall be a candidate for reëlection.

Sixth: We demand a system of federal taxation which shall not unnecessarily interfere with

the industry of the people, and which shall provide the means necessary to pay the expenses of the government economically administered, the pensions, the interest on the public debt, and a moderate reduction annually of the principal thereof; and, recognizing that there are in our midst honest but irreconcilable differences of opinion with regard to the respective systems of protection and free trade, we remit the discussion of the subject to the people in their Congress Districts, and to the decision of the Congress thereon, wholly free of executive interference or dictation.

Seventh: The public credit must be sacredly maintained, and we denounce repudiation in every form and guise.

Eighth: A speedy return to specie payments is demanded alike by the highest considerations of commercial morality and honest government.

Ninth: We remember with gratitude the heroism and sacrifices of the soldiers and sailors of the republic, and no act of ours shall ever detract from their justly-earned fame for the full reward of their patriotism.

Tenth: We are opposed to all further grants of lands to railroads or other corporations. The public domain should be held sacred to actual settlers.

Eleventh: We hold that it is the duty of the government, in its intercourse with foreign nations, to cultivate the friendship of peace, by treating with all on fair and equal terms, regarding it alike dishonorable either to demand what is not right, or to submit to what is wrong.

Twelfth: For the promotion and success of these vital principles and the support of the candidates nominated by this convention, we invite and cordially welcome the coöperation of all patriotic citizens, without regard to previous affiliations.

THE REPUBLICAN PLATFORM.

Adopted by the National Republican Convention at Philadelphia, June, 1872.

The Republican Party of the United States, assembled in National Convention in the city of Philadelphia, on the 5th and 6th days of June, 1872, again declares its faith, appeals to its history, and announces its position upon the questions before the country:

First: During eleven years of supremacy it has accepted with grand courage the solemn duties of the time. It suppressed a gigantic rebellion, emancipated four millions of slaves, decreed the equal citizenship of all, and established universal suffrage. Exhibiting unparalleled magnanimity, it criminally punished no man for political offenses, and warmly welcomed all who proved their loyalty by obeying the laws and dealing justly with their neighbors. It has steadily decreased, with a firm hand, the resultant disorders of a great war, and initiated a wise policy toward the Indians. The Pacific Railroad and similar vast enterprises have been generally aided and successfully conducted; the public lands freely given to actual settlers; immigration protected and encouraged, and a full acknowledgment of the naturalized citizens' rights secured from European powers. A uniform national currency has been provided; repudiation frowned down; the national credit sustained under most extraordinary burdens, and new bonds negotiated at lower rates; the revenues have been carefully collected and honestly applied. Despite the annual large reductions of rates of taxation, the public debt has been reduced during Gen. Grant's presidency at the rate of $100,000,000 a year. A great financial crisis has been avoided, and peace and plenty prevail throughout the land. Menacing foreign difficulties have been peacefully and honorably compromised, and the honor and the power of the nation kept in high respect throughout the world. This glorious record of the past is the party's best pledge for the future. We believe the people will not intrust the government to any party or combination of men composed chiefly of those who have resisted every step of this beneficial progress.

Second: Complete liberty and exact equality in the enjoyment of all civil, political, and public rights should be established and effectually maintained throughout the Union, by efficient and appropriate State and federal legislation. Neither the law nor its administration should admit of any discrimination in respect of citizen by reason of race, creed, color, or previous condition of servitude.

Third: The recent amendments to the national Constitution should be cordially sustained, because they are right, not merely tolerated because they are law, and should be carried out according to their spirit by appropriate legislation, the enforcement of which can be safely trusted only to the party that secured those amendments.

Fourth: The national government should seek to maintain an honorable peace with all nations, protecting its citizens everywhere, and sympathizing with all peoples who strive for greater liberty.

Fifth: Any system of the Civil Service under which the subordinate positions of the government are considered rewards for mere party zeal, is fatally demoralizing; and we, therefore, favor a reform of the system by laws which shall abolish the evils of patronage, and make honesty, efficiency, and fidelity the essential qualifications for public position, without practically creating a life-tenure of office.

Sixth: We are opposed to further grants of the public lands to corporations and monopolies, and demand that the national domain be set apart for free homes for the people.

Seventh: The annual revenues, after paying the current debts, should furnish a moderate balance for the reduction of the principal, and the revenue, except so much as may be derived from a tax on tobacco and liquors, be raised by duties upon importations, the duties of which should be so adjusted as to aid in securing remunerative wages to labor, and promote the industries, growth, and prosperity of the whole country.

Eighth: We hold in undying honor the soldiers and sailors whose valor saved the Union; their pensions are a sacred debt of the nation, and the widows and orphans of those who died for their country are entitled to the care of a generous and grateful people. We favor such additional legislation as will extend the bounty of the government to all our soldiers and sailors who were honorably discharged, and who in the line of duty became disabled, without regard to the length of service or the cause of such discharge.

Ninth: The doctrine of Great Britain and other European powers concerning allegiance—"Once a subject always a subject"—having at

last, through the efforts of the Republican party, been abandoned, and the American idea of the individual's right to transfer his allegiance having been accepted by European nations, it is the duty of our government to guard with jealous care the rights of adopted citizens against the assumption of unauthorized claims by their former government; and we urge the continual and careful encouragement and protection of voluntary immigration.

Tenth: The franking privilege ought to be abolished, and the way prepared for a speedy reduction in the rate of postage.

Eleventh: Among the questions which press for attention is that which concerns the relations of capital and labor, and the Republican party recognize the duty of so shaping legislation as to secure full protection, and the amplest field for capital, and for labor the creator of capital, the largest opportunities and a just share of the mutual profits of these two great servants of civilization.

Twelfth: We hold that Congress and the President have only fulfilled an imperative duty in their measures for the suppression of violent and treasonable organizations in certain lately rebellious regions, and for the protection of the ballot-box, and therefore they are entitled to the thanks of the nation.

Thirteenth: We denounce repudiation of the public debt in any form or disguise as a national crime. We witness with pride the reduction of the principal of the debt and of the rates of interest upon the balance, and confidently expect that our excellent national currency will be perfected by a speedy resumption of specie payments.

Fourteenth: The Republican party is mindful of its obligations to the loyal women of America, for their noble devotion to the cause of freedom. Their admission to wider fields of usefulness is received with satisfaction, and the honest demands of any class of citizens for additional rights should be treated with respectful consideration.

Fifteenth: We heartily approve the action of Congress in extending amnesty to those lately in rebellion, and rejoice in the growth of peace and fraternal feeling throughout the land.

Sixteenth: The Republican party propose to respect the rights reserved by the people to themselves as carefully as the powers delegated by them to the State and to the federal government. It disapproves of the resort to unconstitutional laws for the purpose of removing evils by interference with rights not surrendered by the people to either the State or national government.

Seventeenth: It is the duty of the general government to adopt such measures as will tend to encourage American commerce and ship-building.

Eighteenth: We believe that the modest patriotism, the earnest purpose, the sound judgment, the practical wisdom, the incorruptible integrity and the illustrious services of Ulysses S. Grant have commended him to the heart of the American people, and with him at our head we start to-day upon a new march to victory.

Necrology for 1872.

Albrecht, Archduke of Austria, (55,) the "Victor of Custozza," Vienna, Sept. 11.
Amat, Luigi, (76,) Cardinal at Nice, Nov. 9.
Ames Joseph, N. A., (57,) painter, New-York, Oct. 30.
Anderson, James Patten, ex-Confederate General, Memphis, Tenn., Sept. 20.
Babinet, James, (78,) scientist, Paris, Oct. 24.
Beaconsfield, Viscountess, (65,) London, Dec. 15.
Becher, Lady Wrixon, (82,) (Miss O'Neill,) famous actress 50 years ago, England, Oct. 29.
Bedford, William, eighth Duke of, (63,) England, May 26.
Bennett, James Gordon, (77,) journalist, New-York, June 1.
Bowring, Sir John, (78,) diplomatist and reformer, London, Nov. 22.
Bragg, Thomas, (62,) ex-U. S. Senator, Raleigh, N. C., Jan. 24.
Brown, David Paul, lawyer, Philadelphia, July 10.
Buchanan, McKean, (49,) actor, Indianapolis, April 16.
Bulwer, Henry, Baron Dalling and Bulwer, (68,) London, May 26.
Cartwright, Rev. Peter, (87,) Methodist preacher, Pleasant Plains, Ill., Sept. 25.
Camden, Charles, Marquis of, London, May 4.
Charles XV., King of Sweden and Norway, (49,) Stockholm, Sept. 18.
Chorley, Henry G., (70,) composer, England, March 10.
Corning, Erastus, (78,) financier, Albany, N. Y., April 9.
D'Aubigné, Rev. J. H. Merle, (78,) author of the "History of the Reformation," Geneva, Switz., Oct. 21.
Davis, Garret, (71,) U. S. Senator from Kentucky.
Dawison, Bogumil, (54,) actor, Dresden, Feb. 10.
Devrient, Emil Gustave, (69,) actor, Dresden, Aug. 6.
Dickson, Samuel Henry, M.D., physician, New-York, April 3.
Dillon, Robert James, (61,) lawyer, New-York, Nov. 26.
Ewell, Richard S., ex-Confederate General, Maury Co., Tenn., Jan. 25.
Feuerbach, Louis Marie, (69,) philosopher, Hesse Cassel, Sept. 17.
Fisk, James, Jr., (37,) speculator, New-York, Jan. 6.
Forrest, Edwin, (66,) actor, Philadelphia, Dec. 11.
Forey, Elie Frederic, (68,) Marshal of France, Besançon, June 20.
Fullom, S. W., novelist, England, Aug. 1.
Gautier, Théophile, (62,) author, Paris, Oct. 22.
Gerstaecker, Frederick, author and traveler, Vienna, May 31.
Greeley, Horace, (62,) journalist, New-York, Nov. 29.
Grimes, James W., (56,) ex-U. S. Senator, Burlington, Iowa, Feb. 7.
Griswold, John A., (55,) iron manufacturer, Troy, N. Y., Oct. 31.
Gueroult, Adolph, editor of the *Opinion Nationale*, Paris, July 21.
Guise, Duke of, (18,) son of the Duke of Aumale, Paris, July 25.

Hackett, James Henry, actor, Jamaica, L. I., Dec. 28, 1871.
Hadley, James, (51,) Professor, Oriental and Greek scholar, New-Haven, Nov. 14.
Halleck, Henry W., (62,) Major-General U. S. A., Louisville, Jan. 9.
Howard, Benjamin C., (81,) compiler of "Howard's U. S. Supreme Court Reports," Baltimore, March 6.
Hudson, George, ex-"Railway King," England, Dec. 14, 1871.
Ingersoll, Ralph I., (84,) statesman, New-Haven, Ct., Aug. 26.
Iturbide, Don Angel de, son of the Mexican Emperor, City of Mexico, July 18.
Johnston, William F., ex-Governor of Pennsylvania, Pittsburg, Oct. 26.
Juarez, Benito, (71,) President of Mexico, City of Mexico, July 18.
Kamehameha V., (45,) King of the Sandwich Islands, Honolulu, Dec. 11.
Kelly, William, (65,) prominent New-York Democrat, Torquay, England, Jan. 14.
Kensett, John F., N. A., (54,) painter, New-York, Dec. 14.
Leland, Simeon, (56,) hotel proprietor, New-Rochelle, N. Y., Aug. 3.
Lever, Charles, (66,) novelist, Trieste, Austria, June 3.
Lieber, Francis, (73,) publicist, New-York, Sept. 30.
Londonderry, Marquis of, (67,) England, Nov. 26.
Lonsdale, William Lowther, Lord, (85,) statesman, England, March 1.
Lyman, Joseph H., (47,) journalist, Richmond Hill, L. I., Jan. 28.
McCunn, John H., jurist, New-York, July 6.
McGill, John, (62,) R. C. Bishop of Richmond, Richmond, Va., Jan. 14.
McLeod, Rev. Norman, author, England, June 15.
Maguire, John Francis, M.P., (57,) statesman, Cork, Nov. 1.
Marshall, Humphrey, (60,) statesman, Louisville, March 29.
Mason, Lowell, (80,) composer, Orange, N. J., Aug. 12.
Maurice, John Frederick D., (62,) author, England, April 2.
Mayhew, Henry, (60,) author, England, May 1.
Mayo, Earl of, (50,) Governor-General of India, assassinated at Port Blair, (India,) Feb. 8.
Mazzini, Joseph, (64,) statesman, Tyrol, Switz., March 11.
Meade, George Gordon, (56,) Major-General U. S. A., Philadelphia, Nov. 6.
Morse, Samuel F. B., (81,) inventor of the magnetic telegraph, New-York, April 2.
Oliver, John M., ex-Major-General U. S. A., Washington, March 30.
Olney, Jesse, (74,) geographer, Stratford, Ct., July 30.
Parton, Sara Willis, "Fanny Fern," (61,) author, New-York, Oct. 10.
Pennefather, General Sir John, G.C.B., England, May 27.
Persigny, John Gilbert Victor, Duke of, (64,) statesman, Nice, Jan. 14.
Pike, Samuel N., (50,) speculator, New-York, Dec. 8.
Pollard, Edward A., (45,) journalist, Lynchburg, Va., Dec. 17.
Pollock, Sir George, (86,) Field-Marshal and Constable of the Tower, Walmer, England, Oct. 6.
Porter, Andrew, ex-Brigadier-General U. S. A., Paris, Jan. 5.
Putnam, George P., (58,) publisher, New-York, Dec. 20.
Randall, Alexander W., (53,) ex-Postmaster-General, Elmira, N. Y., July 25.
Read, T. Buchanan, (51,) artist and poet, New-York, May 11.
Scranton, Joseph H., (58,) financier, founder of Scranton, Pa., Baden-Baden, June 6.
Seward, William H., (71,) statesman, Auburn, N. Y., Oct. 10.
Skey, Frederick C., F.R.S., President of the College of Surgeons, England, Aug. 15.
Smith, William H., (Sedley,) actor and manager, San Francisco, Jan. 19.
Smith, William Prescott, President of the Baltimore and Ohio R.R., Baltimore, Oct. 1.
Spalding, James R., journalist, Dover, N. H., Oct. 11.
Spalding, Martin John, (63,) R. C. Archbishop of Baltimore, at Baltimore, Feb. 7.
Stanley, Edward, ex-Governor of North-Carolina, San Francisco, July 12.
Stevens, Paran, hotel proprietor, New-York, April 25.
Sully, Thomas, (90,) painter, Philadelphia, Nov. 5.
Vaillant, Jean B. P., (82,) Marshal of France, June 4.
Van Winkle, Peter G., ex-U. S. Senator from West-Virginia, Parkersburg, W. Va., April 15.
Vinton, Rev. Francis, D.D., (63,) clergyman, Brooklyn, Sept. 29.
Walker, James P., ex-U. S. Senator from Wisconsin, in Wisconsin, March 29.
Wall, James W., (53,) ex-U. S. Senator from New-Jersey, Elizabeth, N. J., June 9.
Westmacott, Richard, R.A., sculptor, England, April 19.
Whiting, James R., (69,) lawyer, Spuyten Duyvil, N. Y., March 16.
Wood, Mrs. George, (Eliza Logan,) actress, New-York, Jan. 15.

The Crops of 1872.

COTTON STATISTICS FOR 1871-72.

	Year ending Sept. 1, 1871-72. Bales.	1870-71. Bales.
Receipts at shipping ports	2,732,286	4,032,154
Add shipments overland direct to manufacturers	122,065	228,923
Total	2,854,351	4,261,077
Manufactured South, not included in the above	120,000	91,240
Total cotton crop for year	2,974,351	4,352,317

QUANTITY GROWN IN THE SEVERAL STATES.

	Year ending Sept. 1, 1872. Bales.	1871. Bales.
Louisiana	957,538	1,446,490
Alabama	288,612	404,673
Florida	19,359	13,948
Georgia	450,599	724,406
Texas	197,956	321,804
South-Carolina	271,241	350,582
North-Carolina	52,528	94,320
Virginia	276,098	312,353
Tennessee, Arkansas, etc.	341,080	331,578

CROP OF SEA ISLAND COTTON.

	Year ending Sept. 1, 1872. Bales.	1871. Bales.
Florida	5,624	8,753
Georgia	1,567	4,934
South-Carolina	8,755	7,218
Texas	899	704
Total	16,845	21,609

EXPORTS OF COTTON FROM THE UNITED STATES.

For the year ending Sept. 1, 1872.

To	Bales.	To	Bales.
Liverpool	1,406,766	Santander	710
Glasgow	949	Malaga	4,240
Cork, etc.	38 059	San Sebastian	1,269
Cowes, etc.	8,721	Genoa	12,796
Havre	183,111	Narva	7,796
Rouen	6,404	Cronstadt	31,340
Amsterdam	43,458	Royal and Riga	25,346
Bremen	63,510	Mexico	1,046
Hamburg	24,049	Other ports	355
Antwerp	24,512		
Rotterdam	8,830	Total exports to all ports	1,957,314
Ghent	526		
Barcelona	62,511		

Wheat.—The Department of Agriculture reported a falling off in the production in New-England and the Middle States, but an increase in the South and the Pacific coast. The North-western States beyond the Mississippi reported favorably, but east of the river there was a general falling off, except in Wisconsin. In the aggregate there was an increased growth in the Union of 5 per cent, or say 240,000,000 against 230,000,000 last year.

Corn.—There was an average increase of 8 per cent over the large crop of last year, showing probably the greatest crop ever grown in this country. Owing, however, to wet weather during the fall, the condition was not so good as last year; besides, in consequence of low prices and high freights, much was not gathered in the far West, and some is reported to have been burned as fuel.

Oats.—The product of oats increased, as compared with that of last year, by about 3 per cent. Completed calculations may slightly modify the present aggregate of 265,000.000 bushels. In quality and condition, however, the crop is not so good.

Barley.—The barley product was slightly above that of last year in all the Western States. A decrease was apparent in all the Atlantic States. The quality was also below average in most of the States.

Rye.—The rye crop was smaller by 2 per cent than that of last year. The quality generally good.

Potatoes.—The potato crop was comparatively short. Rot prevailed in many portions of the New-England States. The Colorado beetle marched eastward, and appeared in Pennsylvania and West-Virginia; and drought injured late potatoes in the central part of the West.

THE TOBACCO CROP.

COMPARATIVE ESTIMATES OF THE GROWTH WITHIN THE UNITED STATES.

LEAF.

	1868.	1869.	1870.	1871.	1872.
Virginia.....hhds.	47,000	38,000	50,000	52,000	55,000
Maryland... "	30,000	25,000	30,000	30,000	25,000
Ohio..... "	16,000	15,000	18,000	16,000	18,000
Kentucky... "	90,000	70,000	115,000	100,000	80,000
Other Wes'n "	30,000	30,000	45,000	35,000	25,000
Total hhds.....	213,000	178,000	258,000	233,000	203,000

SEED-LEAF.

	1868.	1869.	1870.	1871.	1872.
Mass.,Ct.,etc.Cases.	30,000	34,000	32,000	40,000	50,000
New-York... "	4,000	10,000	14,000	20,000	15,000
Pennsylvania "	7,000	13,500	14,000	35,000	40,000
Ohio & Ind.. "	13,500	13,500	15,000	60,000	40,000
Wisconsin & other West'n. "	1,500	4,000	10,000	25,000	25,000
Total.....	56,000	75,000	85,000	180,000	170,000

Connecticut and Massachusetts have raised in 1872, 50,000 cases, but it is in a damaged condition; damage caused mainly by "pole rot." It would be safe to estimate the damage at 50 per cent., giving thus 25,000 cases sound tobacco.

Acts of Congress.

Synopsis of the principal Acts and Resolutions passed at the Second Session of the Forty-second Congress.

Apportionment of Representatives in Congress.—After March 3, 1872, the House of Representatives shall be composed of 283 members, apportioned among the States as follows. (See supplemental act and table of the electoral vote for President.) Any new State admitted after this apportionment shall be entitled to an additional member or members. Tuesday after the first Monday in November, 1876, is fixed for the election in all the States and Territories, of representatives and delegates to the Forty-fifth Congress, and the same day in November, every second year thereafter, for the elections for each subsequent Congress. No State shall hereafter be admitted to the Union without having the necessary population to entitle it to at least one representative, according to the ratio of representation fixed by this bill. Should any State deny or abridge the right of suffrage to any citizens, for cause otherwise than participation in the rebellion, or other crime, the number of representatives shall be reduced proportionately. [*Public, No.* 10, *Feb.* 2, 1872.]

Supplemental Apportionment Act.—One representative in Congress additional to those apportioned by the above act allowed to each of nine States named, making the whole number of representatives in Congress after March 4, 1873: 292. [*Public, No.* 160, *May* 30, 1872.]

Public Park near the head waters of the Yellowstone River.—A tract of land in Montana and Wyoming Territories, lying near the head waters of the Yellowstone River, is set apart for a public park or "pleasuring ground," and the Secretary of the Interior is directed to make rules and regulations for its care and management, and the preservation of its natural curiosities, wonders, etc. [*Public, No.* 22, *March* 1, 1872.]

Foreign Works of Art for Public Exhibition admitted Duty Free.—Paintings, statuary, and photographic pictures, imported for public exhibition, and not intended for sale, shall be admitted free of duty. Bonds shall be given for payment of customary duties on all such articles not reëxported six months after importation. [*Public, No.* 25, *March* 5, 1872.]

Homesteads on the Public Lands for Honorably Discharged Soldiers and Sailors.—The provisions of the "Homestead Law" are extended to honorably discharged soldiers and sailors of the United States, who served in the late rebellion. [*Public, No.* 65, *April* 4, 1872, *and Public, No.* 220, *June* 8, 1872.]

Railroad from Great Salt Lake to Portland in Oregon.—Public lands are granted to aid in the construction of a Railroad from or near Great Salt Lake in Utah Territory to Portland in Oregon, with a branch to Walla Walla valley. The roads to be completed within ten years. [*Public, No.* 71, *April* 12, 1872.]

Repeal of the Duty on Tea and Coffee.—Tea and Coffee shall be placed on the free list on and after July 1, 1872. [*Public, No.* 87, *May* 1, 1872.]

Removal of Political Disabilities.—Political disabilities imposed by the third section of the fourteenth amendment are removed from all persons whomsoever, except senators and representatives in the 36th and 37th Congresses, officers of the Judicial, Military, and Naval service of the United States, heads of Departments and foreign ministers of the United States. [*Public, No.* 133, *May* 22, 1872.]

The Centennial International Exhibition.—A Centennial Board of Finance is incorporated to take charge of the financial department of the forthcoming Centennial International Exhibition in Philadelphia. It is authorized to issue bonds and secure subscriptions of capital stock to an amount not exceeding $10,000,000, to be divided in shares of $10 each, the proceeds of such stock to be used for the erection of buildings and maintenance of the exhibition. [*Public, No.* 173, *June* 1, 1872.]

Reduction of Taxes.—Duties and internal taxes are reduced on a schedule of several hundred articles, and the acts relating to distilled spirits and tobacco are amended in many particulars. [*Public, No.* 206, *June* 3, 1872.]

Shipping Commissioners.—Circuit Judges are authorized to appoint in each port of entry within their jurisdictions, a shipping commissioner, who shall superintend the engagement and discharge of crews, and facilitate the making of apprentices for the sea service. Compensation is granted according to a schedule of fees. The act also provides for the discipline and protection of seamen. [*Public, No.* 208, *June* 7, 1872.]

Post-Office Department Regulations.—The statutes relating to the Post-Office Department are revised, amended, and consolidated, rates of postage, salaries of officials, penalties for misdemeanors, etc., fixed, and all other matters relating to the transmission of mail matter through the United States mails rearranged and regulated. [*Public, No.* 216, *June* 8, 1872.]

Statistics of the Principal Cities.

Cities.	Total Population, 1870.	Foreign Born, 1870.	Whites, 1870.	Negroes, 1870.	Total Population, 1860.	Mayors.	Terms expire.	Next Municipal Election.
Albany, N. Y.....	69,422	22,207	68,658	764	62,367	*George H. Thacher.*	May, '74	April 8, 1873
Baltimore, Md.....	267,354	56,484	227,794	39,558	212,418	*Joshua Vansant.*	Nov. '73	Oct. 22, 1873
Boston, Mass.....	250,526	87,986	247,013	3,496	177,812	Henry L. Pierce.	Jan. '73	Dec. 8, 1873
Brooklyn, N. Y....	396,099	144,718	391,142	4,944	266,714	*Samuel S. Powell.*	Jan. '74	Nov. 4, 1873
Buffalo, N. Y.....	117,714	46,237	117,018	696	81,129	Alexander Brush.	Jan. '74	Nov. 4, 1873
Charleston, S. C...	48,956	4,892	22,749	26,173	51,210	JOHN A. WAGENER.	Nov. '73	Aug. 6, 1873
Chicago, Ill..	298,977	144,557	295,281	3,691	109,260	JOSEPH MEDILL.	Dec. '73	Nov. 4, 1873
Cincinnati, O.....	216,239	79,612	210,335	5,900	161,044	S. S. Davis.	Apr. '73	Oct. 14, 1873
Cleveland, O.....	92,829	38,815	91,535	1,293	45,619	Frederick W. Pelton.	Apr. '73	April 7, 1873
Detroit, Mich.....	79,577	35,381	77,338	2,235	43,417	Hugh Moffat.	Jan. '74	Nov. 4, 1873
Indianapolis, Ind..	48,244	10,057	45,309	2,931	18,611	Daniel Macauley.	May, '73	May 6, 1873
Jersey City, N. J..	82,546	31,835	81,840	705	43,884	*Charles H. O'Neill.*	May, '74	April 8, 1873
Louisville, Ky.....	100,753	25,668	85,796	14,956	68,033	*John G. Baxter.*	Jan. '73	Dec. 2, 1873
Memphis, Tenn.....	40,220	6,780	24,755	15,471	22,623	*John Johnson.*	Jan. '74	Jan. 1, 1874
Milwaukee, Wis....	71,440	33,773	71,263	176	45,246	*David G. Hooker.*	Apr. '73	April 1, 1873
Mobile, Ala.....	32,034	4,239	18,155	13,919	29,258	*Gideon M. Parker.*	Dec. '73	Dec. 2, 1873
Newark, N. J.....	105,059	35,884	103,267	1,789	71,941	Frederick W. Ricord.	Jan. '74	Oct. 8, 1873
New-Haven, Ct....	56,840	14,356	49,090	1,749	39,264	*Henry G. Lewis.*	Jan. '75	Oct. 7, 1873
New-Orleans, La...	191,418	48,475	140,923	50,546	168,675	*Louis A. Wiltz.*	Nov. '74	Nov. 4, 1873
New-York, N. Y...	942,292	419,074	929,199	13,073	813,669	William F. Havemeyer.	Jan. '75	Nov. 4, 1873
Philadelphia, Pa...	674,022	183,624	651,854	22,147	565,529	William S. Stokley.	Jan. '75	Oct. 14, 1873
Pittsburg, Pa.....	86,076	27,822	84,081	2,015	49,217	*James Blackmore.*	Feb. '75	Dec. 1, 1874
Providence, R. I...	68,904	17,177	66,320	2,559	50,666	Thomas A. Doyle.	June, '73	May 9, 1873
Richmond, Va.....	51,038	3,778	27,928	23,110	37,910	*Anthony M. Keiley.*	July, '74	May 22, 1873
Rochester, N. Y....	62,386	21,184	61,959	427	48,204	Charles W. Briggs.	Apr. '73	Mar. 4, 1873
San Francisco, Cal.	149,473	73,719	136,059	1,330	56,802	William Alvord.	Dec. '73	Sep. 1, 1873
St. Louis, Mo.....	310,864	112,249	288,737	22,088	151,780	*Joseph Brown.*	Apr. '73	April 1, 1873
Washington, D. C.	109,199	13,757	73,731	35,455	61,122	Municipality merged in	Dist. of	Columbia.

Democrats in *Italics;* Republicans in Roman; elected on Citizens' or Reform tickets in SMALL CAPS.

"THE NEW-YORK WORLD, which is decidedly the best and ablest Democratic journal ever published in the United States, will be for the year to come of especial value to all readers, no matter what their political faith may be."—*Bulletin, Kansas City, Mo.*

"As an exponent of intellectual culture in politics, THE NEW-YORK WORLD is probably the best organ in the United States. In the matter of news, it is generally thought to be ahead of its contemporaries."—*Conservative, Clarksburg, W. Va.*

Statistics of the Principal Countries of the World.

Country.	Population.	Sq. Miles.	Present Head.	Title.	Accession.	Present Age.	Principal Minister.
China	477,500,000	1,297,999	T'oung Chi	Emperor	1861	18	Prince Kung.
British Empire	245,539,733	4,605,302	Victoria	Queen	1837	54	William E. Gladstone.
Russian Empire	77,008,448	7,862,568	Alexander II.	Emperor	1855	55	Prince Gortschakoff.
France and Colonies	42,501,102	399,813	Louis Adolphe Thiers	President	1871	76	Comte de Remusat.
Ottoman Empire	42,065,510	1,614,170	Abdul Aziz	Sultan	1861	43	Mehemet Ouchdi Pacha.
German Empire	40,107,428	244,635	William	Emperor	1871	77	Herr Delbruck.
United States	38,555,983	3,578,392	Ulysses S. Grant	President	1869	51	Hamilton Fish.
Austro-Hungarian Empire	35,950,000	227,334	Francis Joseph I.	Emperor	1848	43	Count Andrassy.
Japan	35,000,000	149,399	Art. Smeramecoto	Mikado	1868	..	Sanimits Sanjo.
Italy	25,766,217	98,154	Victor Emmanuel II.	King	1861	53	Chev. Visconti-Venosta.
Holland and Colonies	24,053,481	128,098	William III.	King	1849	56	Baron Van Herwynen.
Prussia*	26,000,000	141,481	William I.	King	1861	76	Count Von Roon.
Spain and Colonies	21,286,675	318,708	Amadeus	King	1871	28	Senor Zorilla.
Cochin China	13,500,000	78,695	Tu Duc	King	1847	..	
Brazil	11,780,000	3,231,047	Pedro II.	Emperor	1831	48	Vicomte P. do Rio Branco.
Persia	11,000,000	648,000	Nasser ed Deen	Shah	1848	53	Prince Seltenet.
Morocco	8,500,000	250,000	Sidi Mohammed	Emir	1859	..	
Portugal and Colonies	8,232,541	562,451	Louis I.	King	1861	35	Antonio M. de Mello.
Mexico	8,218,000	846,615	Lerdo de Tejada	President	1872	45	Gomez Palacio.
Siam	6,300,000	250,0 0	Fa Chulu Long Korn	King	1868	21	Chow Surawongsi.
Sweden and Norway	5 865,053	250,555	Oscar II.	King	1872	43	Count B. Platen.
Egypt†	5,800,000	175,800	Ismail Pasha	Khedive	1863	57	Nubar Pasha.
Belgium	5,034,742	11,267	Leopold II.	King	1865	38	Count Lynden.
Afghanistan	5,000,000	225,000	Shere Ali	Shah	1846	..	
Madagascar	5 000,000	225 000	Ranovolo II.	Queen	1868	..	
Bavaria*	4,824,421	29,637	Louis II.	King	1864	29	Herr Von Pfretzschner.
Abyssinia	4.000,006	200,000		Emperor	....	..	
Roumania†	3,864,848	46 000	Charles	Hosp'ar	1866	33	Lascar Catargi.
Peru	2,865.000	558,000	General Pardo	President	1872	..	José J. Loaiza.
Columbia	2,800,000	333,000	General Niera	President	1872	..	F. Zapata.
Switzerland	2,510,494	15,991	M. Roguln	President	1872	..	Andeph Brunner.
Muscat	2,500,000	176,000	Azan bin Ghes	Imaum	1868	..	
Saxony*	2,423,401	6,777	John I.	King	1854	72	Baron R. von Friessen.
Chili	2,084,960	139,335	F. Errazuriz	President	1871	..	B. Prats.
Bolivia	1,987,352	374,480	M. Morales	President	1871	..	C. Corral.
Denmark and Colonies	1,862,024	434,991	Christian IX.	King	1863	65	Baron R. Lehn.
Argentine Republic	1,800,000	1,100.000	D. F. Sarmiento	President	1868	64	V. Sarsfield.
Würtemberg*	1,778,396	7,675	Charles I.	King	1864	50	Baron von Wæchter.
Venezuela	1,594,433	426,712	A. Guzman Blanco	President	1870	..	A. Guzman.
Baden*	1,434.970	3,838	Frederick I.	G. Duke	1852	47	Rudolph von Freydorf.
Greece	1,457,894	19.950	George I.	King	1863	28	A. Coumoundouros.
Ecuador	1,300,000	300,000	Gabriel G. Moreno	President	1870	..	X. Leon.
Servia†	1,222,000	12,600	M. Obrenovitch IV.	Prince	1868	..	R. Milojkovitch.
Guatemala	1,180,000	53,000	Miguel G. Granados	President	1872	..	P. de Aycinena.
Hayti	800,000	11,718	Nissage Saget	President	1870	..	Senator Laporte.
San Salvador	750,000	7,230	S. J. Gonzalez	President	1872	..	
Liberia	620,000	30,000	Joseph J. Roberts	President	1872	..	
Uruguay	450,000	75,000	Lorenzo Battle	President	1868	61	Herrera y Obes.
Santo Domingo	136,000	18,000	Buenventura Baez	President	1868	..	H. M. Gautier.
Hawaii	67,000	6.000	Interregnum	King	1872	45	C. C. Harris.

* Also enumerated in the German Empire. † Also enumerated in the Ottoman Empire.

State and Territorial Governments.

States and Territories.	Population, 1870.	Area in Square Miles.	Capitals.	Governors.	Salaries.	Length Terms, Years.	Terms expire.	Legislatures, next Sessions begin.	Representatives in Congress.	Time of next State Election.
Alabama	996,992	50,722	Montgomery	David P. Lewis	$4000	2	Nov., 1874	Nov. 17, 1873	8	Nov. 3, 1874
Alaska Territory	15,240	577,390	Sitka	E. R. S. Canby, Brig. Gen. (*b*)	....	..	.....	.....	..	.....
Arizona Territory	(*a*) 41,710	113,916	Tucson	A. P. K. Safford	2500	4	Mar., 1873	Jan. 8, 1873	1	Nov. 3, 1874
Arkansas	484,471	52,198	Little Rock	Elisha Baxter (*c*)	5000	4	Jan., 1827	Jan. 6, 1873	4	Nov. 3, 1874
California	560,247	188,981	Sacramento	Newton Booth	7000	4	Dec., 1875	*Dec. 1, 1873	4	Sep. 2, 1873
Colorado Territory	39,864	104,500	Denver	Edward M. McCook	2500	4	Mar., 1873	Jan. 6, 1873	1	Sep. 8, 1874
Connecticut	537,454	4,750	Hartford and N. Haven	Marshall Jewell	2000	1	May, 1873	May 7, 1873	4	April 7, 1873
Dakota Territory	14,181	152,000	Yankton	John A. Burbank	2500	4	Mar., 1873	Dec. 7, 1874	1	Nov. 3, 1874
Delaware	125,015	2,120	Dover	*James Ponder*	1333	4	Jan., 1875	*Jan. 7, 1873	1	Nov. 3, 1874
Dist. of Columbia Ter.	131,700	60	Washington	Henry D. Cooke	3000	4	Mar., 1873	April 20, 1873	1	Oct. 8, 1873
Florida	187,748	59,268	Tallahassee	Ossian B. Hart	5000	4	Jan., 1877	Jan. 7, 1873	2	Nov. 3, 1874
Georgia	1,184,109	58,000	Atlanta	*James M. Smith*	4000	4	Jan., 1877	*Jan. 14, 1874	9	Oct. 7, 1874
Idaho Territory	20,583	90,932	Boise City	Thomas W. Bennett	2500	4	Mar., 1873	Dec. 1, 1873	1	Nov. 3, 1874
Illinois	2,539,891	55,410	Springfield	Richard J. Oglesby	1500	4	Jan., 1877	*Jan. 6, 1873	19	Nov. 3, 1874
Indiana	1,680,637	33,809	Indianapolis	*Thomas A. Hendricks*	3000	4	Jan., 1877	*Jan. 9, 1873	13	Oct. 13, 1874
Indian Territory	68,152	68,991	Tahlequah	.....	....	..	.....	.....	..	.....
Iowa	1,191,792	55,045	Des Moines	Cyrus C. Carpenter	2500	2	Jan., 1874	*Jan. 15, 1873	9	Oct. 14, 1873
Kansas	364,399	81,318	Topeka	Thomas A. Osborn	2500	2	Jan., 1875	Jan. 14, 1873	3	Nov. 4, 1873
Kentucky	1,321,011	37,680	Frankfort	*Preston H. Leslie*	5000	4	Sep., 1875	*Jan. 4, 1873	10	Aug. 4, 1873
Louisiana	726,915	41,346	New-Orleans	*John McEnery*	8000	4	Jan., 1877	Jan. 1, 1873	6	Nov. 3, 1874
Maine	626,915	35,000	Augusta	Sidney Perham	2500	1	Jan., 1874	Jan. 1, 1873	5	Sep. 8, 1873
Maryland	780,894	11,124	Annapolis	*W. Pinkney Whyte*	4500	4	Jan., 1876	*Jan. 1, 1874	6	Nov. 4, 1873
Massachusetts	1,457,351	7,800	Boston	William B. Washburn	5000	1	Jan., 1874	Jan. 8, 1873	11	Nov. 4, 1873
Michigan	1,184,059	56,451	Lansing	John J. Bagley	1500	2	Jan., 1875	*Jan. 1, 1873	9	Nov. 3, 1874
Minnesota	439,706	83,531	St. Paul	Horace Austin	3000	2	Jan., 1874	Jan. 7, 1873	3	Nov. 4, 1873
Mississippi	827,922	47,156	Jackson	Ridgley C. Powers	3000	4	Jan., 1874	Jan. 27, 1873	6	Nov. 4, 1873
Missouri	1,721,295	65,350	Jefferson City	*Silas Woodson*	2500	2	Jan., 1875	*Nov. 2, 1874	13	Nov. 3, 1874
Montana Territory	39,895	143,776	Virginia City	Benjamin F. Potts	2500	4	Mar., 1873	Dec. 1, 1873	1	Aug. 4, 1873
Nebraska	122,993	75,995	Lincoln	Robert W. Furnas	1000	2	Jan., 1875	*Jan. 5, 1872	1	Oct. 13, 1874
Nevada	42,491	81,539	Carson City	*L. R. Bradley*	6000	2	Jan., 1874	*Jan. 6, 1873	1	Nov. 4, 1873
New-Hampshire	318,300	9,280	Concord	Ezekiel A. Straw	1000	1	June, 1873	June 4, 1873	3	Mar. 11, 1873
New-Jersey	906,096	8,320	Trenton	*Joel Parker*	5000	3	Jan., 1874	Jan. 14, 1873	7	Nov. 4, 1873
New-Mexico Territory	111,303	121,201	Santa Fé	Marsh Giddings	2500	4	Mar., 1873	*Dec. 1, 1873	1	Sep. 1, 1873
New-York	4,382,759	47,000	Albany	John A. Dix	4000	2	Jan., 1875	Jan. 6, 1873	33	Nov. 4, 1873
North-Carolina	1,071,361	50,704	Raleigh	Tod R. Caldwell	5000	4	Jan., 1877	Nov. 17, 1873	8	Aug. 6, 1874
Ohio	2,665,260	39,964	Columbus	Edward F. Noyes	4000	2	Jan., 1874	Jan. 2, 1873	20	Oct. 14, 1873
Oregon	90,923	95,274	Salem	*Lafayette Grover*	1500	4	Sep., 1873	*Sep. 14, 1874	1	Jun. 1, 1874
Pennsylvania	3,521,791	46,000	Harrisburg	John F. Hartranft	5000	3	Jan., 1876	Jan. 7, 1873	27	Oct. 14, 1873
Rhode Island	217,393	1,306	Newport and Prov.	Seth Padelford	1000	1	May, 1873	Jan. 13, 1873	2	April 2, 1873
South-Carolina	705,606	34,000	Columbia	Franklin J. Moses, Jr.	3500	2	Nov., 1874	Nov. 25, 1873	5	Nov. 3, 1874
Tennessee	1,258,520	45,600	Nashville	*John C. Brown*	3000	2	Oct., 1874	*Jan. 6, 1873	10	Nov. 3, 1874
Texas	818,579	274,356	Austin	Edmund J. Davis	5000	4	Jan., 1874	Jan. 14, 1873	6	Nov. 4, 1873
Utah Territory	99,400	88,056	Salt Lake City	George L. Woods	2500	4	Mar., 1873	*Jan. 8, 1874	1	Aug. 4, 1873
Vermont	330,551	10,212	Montpelier	Julius Converse	1000	2	Oct., 1874	*Oct. 7, 1874	3	Sep. 1, 1874
Virginia	1,225,163	38,352	Richmond	*Gilbert C. Walker*	5000	4	Jan., 1874	Dec. 3, 1873	9	Nov. 4, 1873
Washington Territory	37,402	69,994	Olympia	Elisha P. Ferry	3000	4	Mar., 1873	*Oct. 6, 1873	1	Nov. 3, 1874
West-Virginia	442,014	23,000	Charleston	*John J. Jacob*	2000	3	Jan., 1876	*Jan. 13, 1875	3	Aug. 27, 1874
Wisconsin	1,054,670	53,924	Madison	Cadwalader C. Washburn	5000	2	Jan., 1874	Jan. 1, 1873	8	Nov. 4, 1873
Wyoming Territory	11,518	88,000	Cheyenne	John A. Campbell	3000	4	Mar., 1873	*Nov. 4, 1873	1	Sep. 2, 1873

Democrats in *Italics*; Republicans in Roman. Governors of Territories are appointed by the President. *Legislature meets biennially. (*a*) Population of Territories includes Tribal Indians. (*b*) Commanding the military department of Columbia. (*c*) Contested by Joseph Brooks, Liberal. (*d*) Contested by W. P. Kellogg, Republican.

Election Returns,

BY STATES, COUNTIES, AND CONGRESSIONAL DISTRICTS.

ALABAMA.

COUNTIES. (64.)	Governor, 1872.		Governor, 1870.		President, 1868.	
	Hern-don, *Dem.*	Lewis, *Rep.*	Lind-say, *Dem.*	Smith, *Rep.*	Sey-mour, *Dem.*	Grant, *Rep.*
Autauga	674	1600	809	1518	851	1505
Baker	472	221	No re	turns.	676	283
Baldwin	570	690	556	532	673	558
Barbour	2340	2762	2165	3518	2210	3168
Bibb	810	418	845	287	732	492
Blount	575	271	655	117	461	275
Bullock	1265	3101	1534	2955	1634	2103
Butler	1512	1100	1837	693	1823	724
Calhoun	1819	397	1841	339	1274	600
Chambers	1812	1317	1590	1297	1443	1105
Cherokee	1260	221	1008	83	913	167
Choctaw	1177	644	1078	1041	1113	925
Clarke	1403	1093	1207	535	1155	562
Clay	947	398	857	249	619	256
Cleburne	544	412	531	327	390	403
Coffee	700	103	627	173	843	75
Conecuh	928	953	768	761	896	843
Colbert	1049	815	1189	182	1241	39
Coosa	1034	894	1081	645	957	635
Covington	627	70	587	6	574	....
Crenshaw	1066	309	1173	130	1214	90
Dale	1012	371	1112	469	1205	346
Dallas	1984	7065	2096	7378	1779	7137
DeKalb	576	586	574	512	360	492
Elmore	1351	1451	1379	1339	1107	1262
Escambia	602	216	467	176	No re	turns.
Etowah	745	295	781	268	No re	turns.
Fayette	529	334	574	202	434	202
Franklin	488	413	329	273	619	90
Geneva	262	49	163	121	No re	turns.
Green	1231	2508	1825	1790	869	2927
Hale	816	3658	1199	3200	866	3297
Henry	1912	396	1626	449	1305	410
Jackson	1682	681	1579	404	1581	539
Jefferson	1215	1024	1034	1131	538	420
Lauderdale	1358	921	1274	507	1436	378
Lawrence	1224	1499	1330	1082	1312	602
Lee	2251	2376	1938	1702	1727	1650
Limestone	849	892	1090	802	1177	355
Lowndes	932	3958	1195	3554	1171	3339
Macon	968	2068	1234	1711	1075	2327
Madison	2471	3022	2966	2097	2156	1535
Marengo	1717	1608	1439	3248	1879	2793
Marion	272	275	321	104	No re	turns.
Marshall	623	293	645	105	615	422
Mobile	6576	5938	4617	4660	6658	5200
Monroe	1448	482	1362	579	1196	58
Montgomery	3025	7096	2568	7354	2319	6770
Morgan	1013	1015	1020	463	673	519
Perry	1400	4141	1356	3903	1336	3732
Pickens	1510	441	1708	230	1497	531
Pike	1905	553	1822	499	1813	566
Randolph	915	968	658	678	625	678
Russell	1717	2513	1154	1428	1230	1745
Sanford	631	261	606	98	544	164
Shelby	1112	893	1124	611	839	799
St. Clair	814	489	788	497	429	632
Sumter	1733	2449	2055	1438	1469	2516
Talladega	1566	1935	1617	1761	1212	1771
Tallapoosa	2142	716	2286	420	2083	340
Tuscaloosa	1715	1350	1862	773	1389	1167
Walker	441	446	630	239	283	282
Washington	495	79	581	6	17	104
Wilcox	1299	3956	1406	3678	1484	3396
Winston	117	416	119	298	39	284
Total	81371	80858	79447	77676	72082	76366
Majority	.....	8497	1771	.....	.....	4280
Whole vote	171239		157123		148448	

The vote for President was, Grant, 90,272; Greeley, 79,444; Grant's majority, 10,828.

PRESENT STATE GOVERNMENT.

Governor, David P. Lewis; Lieutenant-Governor, Alexander McKinstry; Treasurer, A. Bingham; Attorney-General, Benjamin Gardner; Secretary of State, Patrick Ragland; Auditor, R. C. Smith; Industrial Commissioner, Thomas Lambert; Chief Justice of the Supreme Court, E. W. Peck; Associate Justices, Thomas M. Peters, Benjamin T. Saffold; Superintendent of Education, James H. Speed—all Republicans.

STATE LEGISLATURE.

	Senate.	*House.*	*Joint Ballot.*
Republicans	16	52	68
Democrats	17	46	63
Democratic majority	1	..	..
Republican majority	..	6	5

PAST VOTE OF THE STATE.

		Douglas. Dem.	*Breckinridge. Dem.*	*Bell.*	*Maj.*
1860.	President	13651	48831	27875	34607 D
		Against.	*For.*		
1867.	Convention	5628	50238	....	84610 F
1868.	Constitution	409	80318	....	79909 F
		Dem.	*Rep.*		
1868.	President	72086	76366	....	4280 R
1869.	Congress	48380	66142	....	17762 R
1870.	Governor	79447	77676	....	1771 D
1872.	President	79444	90272	....	10828 R

ARKANSAS.

COUNTIES. (64.)	President, 1872.		Congress, 1870.		President, 1868.	
	Gree-ley, *D. L.*	Grant, *Rep.*	*Dem.*	*Rep.*	Sey-mour, *Dem.*	Grant, *Rep.*
Arkansas	625	646	539	918	555	663
Ashley	773	731	573	595	....	....
Benton	1150	235	745	[106	22	174
Boone	717	209	106	206	....	....
Bradley	559	390	525	392	....	....
Calhoun	436	205	376	251	466	33
Carroll	325	277	152	164	535	304
Chicot	273	1658	157	2404	148	920
Clarke	796	1324	813	1315	623	597
Columbia	1888	756	437	885	....	....
Conway	240	150	342	408	309	434
Craighead	509	134	207	50	....	....
Crawford	589	918	424	404	391	486
Crittenden	300	1837	155	949	310	229
Cross	549	207	323	224	373	158
Dallas	719	291	573	239	581	244
Desha	413	745	248	710	337	404
Drew	1260	476	900	654	1292	33
Franklin	251	529	450	303	343	347
Fulton	421	120	194	116	....	....
Grant	448	185	194	94	....	....
Greene	....	....	261	99	....	....
Hempstead	664	1357	1344	1260	654	1156
Hot Springs	726	252	163	539	....	....
Independence	631	810	936	522	677	566
Izard	613	181	122	1	487	136
Jackson	343	413	529	350	777	158
Jefferson	1043	2847	678	2380	517	2258
Johnson	....	....	531	328	136	294
La Fayette	751	1425	611	994	....	....
Lawrence	604	100	372	23	....	....
Little River	270	548	193	431	267	22
Lincoln	898	1008		New	County.	
Madison	555	480	214	298	70	415
Marion	673	145	68	109	54	105
Mississippi	176	390	204	174	....	....
Monroe	771	795	508	601	455	543

ARKANSAS—*Continued.*

COUNTIES.	President, 1872.		Congress, 1870.		President, 1868.	
	Greeley, *D. L.*	Grant, *Rep.*	*Dem.*	*Rep.*	Seymour, *Dem.*	Grant, *Rep.*
Montgomery	359	189	116	216	48	242
Newton	172	324	67	175	78	223
Nevada	898	515	New County.			
Ouachita	1055	1072	795	997	756	561
Perry	68	179	65	164	110	129
Phillips	940	3982	665	401	710	2676
Pike	108	241	141	278	135	306
Poinsett	....	....	148	51	173	46
Polk	338	319	252	71	251	77
Pope	317	530	416	273	467	452
Prairie	1110	592	670	407	756	275
Pulaski	2042	3209	964	912	1026	3325
Randolph	295	200	311	72	....	....
St. Francis	858	785	547	462	440	385
Saline	757	8	333	7	663	64
Sarber	303	804	New County.			
Scott	....	....	199	346	158	326
Searcy	109	377	74	337	83	384
Sebastian	570	1034	653	725	431	660
Sevier	423	267	379	263	....	....
Sharp	531	118	356	75	....	....
Union	850	1329	502	801	1396	124
Van Buren	137	109	103	140	331	60
Washington	1215	751	611	401	95	641
White	1688	313	1052	236	270	....
Woodruff	521	684	452	422	....	....
Yell	1021	558	450	471	352	477
Total	37927	41073	25488	28190	19078	22152
Majority	....	3146	....	2712	....	3074
Whole vote	79000		53679		14230	

The vote for President in 1872, given above, is that returned by the Secretary of State. His returns also elected the Republican state ticket headed by Elisha Baxter for Governor. To secure these results, the vote of four entire counties and of several townships in other counties was thrown out. The official returns for Congressman at large elected W. J. Hynes, Lib., by 246 majority. L. C. Ganse, Dem., in the First; O. P. Snyder, Rep., in the Second; and T. M. Gunter, Dem., in the Third district are reported elected. The legislature is Republican in both branches.

ARIZONA.

An election for Delegate to Congress was held in this Territory in 1872, and Richard C. McCormick, Rep., was chosen, without opposition.

PAST VOTE OF THE TERRITORY.

	Dem.	*Rep.*	*Maj.*
1864. Congress	226	514	288 R
1866. Congress	...	1343	1343 R
1868. Congress	830	1263	433 R
1870. Congress	...	....	970 R

CALIFORNIA.

COUNTIES, (50.)	President, 1872.		Governor, 1871.		Supreme Court, 1869.	
	Greeley, *D. L.*	Grant, *Rep.*	Haight *Dem.*	Booth *Rep.*	Crockett, *Dem.*	Sawyer, *Rep.*
Alameda	1228	2564	1571	2489	941	944
Alpine	38	89	91	136	71	103
Amador	766	994	1063	1132	854	625
Butte	816	1203	1504	1458	943	781
Calaveras	751	908	1163	1062	776	579
Colusa	499	490	915	497	584	189
Contra Costa	461	958	702	1066	325	527
Del Norte	139	169	212	188	174	132
El Dorado	1093	1309	1553	1532	1108	806
Fresno	237	111	599	130	213	25
Humboldt	403	993	650	1094	422	653

CALIFORNIA—*Continued.*

COUNTIES.	President, 1872.		Governor, 1871.		Supreme Court, 1869.	
	Greeley, *D. L.*	Grant, *Rep.*	Haight *Dem.*	Booth, *Rep.*	Crockett, *Dem.*	Sawyer, *Rep.*
Inyo	176	206	311	264	75	55
Kern	285	174	363	171	194	44
Klamath	122	83	250	151	141	69
Lake	355	202	525	269	370	91
Lassen	91	181	190	248	109	118
Los Angeles	1229	1310	2077	1421	1320	430
Marin	219	600	550	687	364	327
Mariposa	364	399	675	541	386	242
Mendocino	725	662	1114	694	692	329
Merced	380	263	438	152	215	55
Mono	50	88	84	117	82	107
Monterey	976	1155	1202	1129	636	443
Napa	552	897	831	979	448	379
Nevada	1437	2036	2227	2462	1793	1472
Placer	838	1417	1330	1698	1061	1174
Plumas	280	512	601	645	421	418
Sacramento	1469	3393	2647	3734	1928	1847
San Bernardino	190	319	525	413	282	130
San Diego	360	513	654	631	274	147
San Francisco	11185	11784	11018	13977	8093	6128
San Joaquin	1312	1783	1803	2006	1417	1194
San L. Obispo	321	461	586	563	414	370
San Mateo	303	648	650	925	254	315
Santa Barbara	480	692	720	762	622	437
Santa Clara	1670	2219	2444	2772	1717	1460
Santa Cruz	470	1029	777	1213	434	601
Shasta	282	539	645	638	454	485
Sierra	374	926	633	1173	613	745
Siskiyou	663	709	1101	872	875	533
Solano	1257	2413	1361	2701	869	1179
Sonoma	1601	1703	2512	1881	1541	935
Stanislaus	666	464	817	527	450	193
Sutter	276	496	664	630	375	471
Tehama	235	400	605	542	294	206
Trinity	307	345	422	429	373	333
Tulare	498	395	666	437	405	165
Tuolumne	726	810	1086	899	697	635
Yolo	711	842	1126	1064	904	507
Yuba	852	1163	1237	1380	885	889
Total	40718	54020	57520	62581	38997	30936
Majority	.....	13302	.....	5061	8061	.....
Whole vote	.....95805*		120101		69933	....

* Including 1068 for O'Conor. Grant's majority over all was 12234.

VOTE FOR REPRESENTATIVES IN CONGRESS, 1872.

DISTRICTS.	Piper, *Dem.*	Clayton, *Rep.*
I.		
San Francisco	10882	11938

Charles Clayton, Rep., over William A. Piper, Dem., 1056.

II.	Coggins, *Lib.*	Page, *Rep.*	II.	Coggins, *Lib.*	Page, *Rep.*
Alameda	1194	2625	Placer	1179	1071
Alpine	73	57	Sacramento	2484	2422
Amador	1015	756	San Joaquin	1394	1721
Calaveras	899	787	Tuolumne	834	721
Contra Costa	474	947			
El Dorado	1375	1103	Total	12819	13803
Nevada	1898	1593			

H. Frank Page, Rep., over Paschal Coggins, Lib., 984.

III.	Luttrell, *Dem.*	Coghlan, *Rep.*	III.	Luttrell, *Dem.*	Coghlan, *Rep.*
Butte	1203	877	Klamath	118	84
Colusa	828	241	Lake	456	142
Del Norte	163	150	Lassen	224	159
Humboldt	452	970	Marin	162	573

CALIFORNIA—*Continued.*

III.	Luttrell, *Dem*	Coghlan, *Rep.*	III.	Luttrell, *Dem.*	Coghlan *Rep.*
Mendocino...	844	927	Siskiyou.....	749	648
Napa.....	577	908	Sutter.....	543	304
Plumas.....	460	375	Tehama.....	328	344
Sonoma.....	1714	1651	Trinity.....	340	321
Solano.....	1624	2066	Yolo.....	1274	455
Shasta.....	400	508	Yuba.....	1083	976
Sierra.....	591	726	Total.....	14023‡	13105

‡John K. Luttrell, Dem., over John M. Coghlan, Rep., 928.

IV.	Kewen, *Dem.*	Houghton, *Rep.*	IV.	Kewen, *Dem.*	Houghton, *Rep.*
Fresno.....	276	112	S.Luis Obisp.	383	462
Inyo.....	183	204	Santa Barb'ra	524	659
Kern.....	305	163	Santa Clara..	1711	2049
Los Angeles..	1367	1309	Santa Cruz...	535	996
Mariposa.....	388	404	San Mateo....	202	662
Merced.....	403	257	Stanislaus ...	684	455
Mono.....	52	86	Tulare.....	541	389
Monterey.....	865	1300			
San Bern'dino	192	325	Total.....	9012	10391
San Diego....	311	559			

Sherman O. Houghton, Rep., over E. J. C. Kewen, Dem., 1379.

Present State Government.

Governor, Newton Booth, Rep.; Lieutenant-Governor, Romualdo Pacheco, Rep.; Secretary of State, Drury Melone, Rep.; Comptroller, James J. Green, Rep.; Harbor Commissioner, John Rosenfeld, Dem.; Treasurer, Ferdinand Baehr, Rep.; Attorney-General, John Lord Love, Rep.; Surveyor-General, Robert Gardner, Rep.; Superintendent of Public Instruction, J. H. Bolander, Rep.

State Legislature.

	Senate.	*House.*	*Joint Ballot.*
Republicans.....	19	55	74
Democrats.....	21	25	46
Democratic majority.....	2	..	..
Republican majority.....	..	30	28

Past Vote of the State.

	Dem.	*Free-Soil.*	*Whig.*	*Majority.*
1852. President.....	40625	100	35407	5119 D
1853. Governor.....	38940	..	37454	1486 D
1854. Congress.....	37676	....	36524	1152 D
	Dem.	*Rep.*	*Amer.*	
1855. Governor.....	45937	....	50948	5011 A
1856. President.....	53365	20961	36105	17200D*
1857. Governor.....	53121	21034	19581	12706 D
	Regular Dem.	*Broderick Dem.*		
1858. Supreme Court...	44599	....	36147	8452 RD
1859. Governor.....	62255	10110	31298	20817 RD
	Doug. & Breck.	*Lincoln.*	*Bell.*	
1860. President.....	72850	39173	6817	26860 D.
	Union Dem.	*Rep.*	*States R. Dem.*	
1861. Governor.....	30944	56036	32750	7658 D
1862. Supt. Pub. Ins....	21514	51238	15817	13907 R
	Dem.	*Rep.*	*Independ.*	
1863. Governor.....	44715	64447	....	19732 R
1864. President.....	43841	62134	....	18293 R
1865. Supreme Court...	26245	33221	....	6976 R
1867. Governor.....	49905	40359	2088	7458 D
1868. President.....	54078	54592	....	514 R
1869. Supreme Court...	38997	30936	....	8061 D
1871. Governor.....	57520	62581	....	5061 R
1872. President.....	40718	54020	1068	12234 R

*Plurality.

CALIFORNIA—*Continued.*

VOTE OF SAN FRANCISCO.

WARDS.	President, 1872.		Governor, 1871.		Harbor Commissioner, 1871.	
	Greeley, *D. L.*	Grant, *Rep.*	Haight *Dem.*	Booth, *Rep.*	Rosenfeld, *Dem.*	McGlynn, *Rep.*
I.....	761	505	825	662	936	527
II.....	652	752	686	1014	976	672
III.....	300	487	292	511	407	377
IV.....	665	804	735	1094	915	875
V.....	447	320	382	472	474	358
VI.....	412	751	413	870	549	681
VII.....	943	807	916	842	1105	605
VIII.....	1172	1743	1045	2032	1597	1393
IX.....	895	856	789	1102	943	889
X.....	2273	1851	2276	2193	2402	1940
XI.....	1797	1614	1607	1877	1724	1769
XII.....	992	1173	960	1308	1127	1082
Total.....	11185	11790	11018	13977	13155	11168
Majority.....	....	605	....	2959	1987	....
Whole vote.....	22975		24995		24323	

Board of Supervisors.

Democrats.....	5
"Tax-Payers".....	5
Republicans.....	2

COLORADO.

COUNTIES. (21.)	Congress, 1872.		Congress, 1870.		Congress, 1868.	
	Hunt, *Lib.*	Chaffee, *Rep.*	Miller, *Dem.*	Chaffee, *Rep.*	Belden, *Dem.*	Bradford, *Rep.*
Arapahoe.....	855	1394	728	1008	478	691
Bent.....	171	70	117	86	....	....
Boulder.....	343	411	399	436	218	252
Clear Creek....	519	400	371	472	407	375
Costina.....	33	358	65	275	188	217
Correjos.....	252	196	87	197	87	166
Douglas.....	124	313	199	238	81	79
El Paso.....	262	425	126	163	26	82
Fremont.....	266	188	139	199	78	66
Gilpin.....	530	584	664	946	810	757
Greenwood....	31	157	84	420	....	....
Huerfano.....	391	307	201	192	273	33
Jefferson.....	300	361	422	327	273	253
L. Aminas.....	161	173	454	499	366	251
Lake.....	91	86	144	147	135	138
Larimer.....	726	557	154	144	142	107
Park.....	154	202	62	82	73	66
Pueblo.....	561	529	294	278	225	338
Summit.....	67	115	124	116	72	87
Saguache.....	72	123	40	70	4	41
Weld.....	351	653	181	155	139	90
Total.....	6260	7596	5058	6450	4075	4092
Majority.....	....	1336	....	1392	....	17
Whole vote.....	13856		11508		8167	

Present Territorial Government.

Governor, Ed'd M. McCook; Secretary, Frank Hall; Chief-Justice, Moses Hallett; Associate Justices, James B. Belford and Ebenezer T. Wells; Attorney-General, Louis C. Rockwell; Marshal, Mark A. Shaffenburg; Surveyor-General, William H. Lossig; Auditor, James B. Thompson; Treasurer, George T. Clark; Superintendent of Public Instruction, Wilbur C. Lothrop.

Territorial Legislature.

There is a Republican majority in both branches of the Territorial legislature.

COLORADO—*Continued.*

Past Vote of the Territory.

	Dem.	*Rep.*	*Ind. Rep.*	*Majority.*	
1862. Congress	2754	3655	2355	2708	R
	No.	*Yes.*			
1865. State constitution	2870	3025	....	155	Y
	Dem.	*Rep.*	*Ind. Dem.*		
1865. Governor	2599	3123	1835	2359	R
1866. Congress	3421	3529	....	108	R
1868. Congress	4075	4092	....	17	R
1870. Congress	5058	6450	....	1393	R
1872. Congress	6260	7696	....	1336	R

CONNECTICUT.

COUNTIES. (8.)	Governor, April, 1872.				President, Nov., 1872.	
	Hubbard. *Dem.*	Jewell, *Rep.*	Gillette, *Temp.*	Harrison, *L. R.*	Greeley, *D. & L.*	Grant, *Rep.*
Hartford	9399	9820	367	159	10198	10623
New-Haven	10991	10544	331	144	10941	11029
New-London	4783	5568	246	3	4991	6108
Fairfield	7767	7645	168	70	8516	8401
Windham	2068	3295	92	....	2064	3789
Litchfield	4804	4428	122	6	4405	4565
Middlesex	2857	3075	142	15	2599	3448
Tolland	1893	2188	81	2	1976	2355
Total	44562	46563	1549	399	45690	50318
Majority	....	28*	....	....	....	4218†
Whole Vote	93098				96418	

* Jewell over all. There were 25 scattering votes. † Grant over all. There were 206 votes for Black, and 204 votes for O'Conor. The returns for Presidential Electors from one town were not in when the canvass closed. If counted, the figures would be, Greeley, 45872; Grant, 50638. Grant over Greeley, 4766.

'Vote for Representatives in Congress, 1871.

Districts.

I. Counties of Hartford and Tolland: Julius L. Strong, Rep., 11976; A. R. Goodrich, Dem., 11739. Strong's majority, 237.

II. Counties of New-Haven and Middlesex: Stephen W. Kellogg, Rep., 13783; John Kendrick, Dem., 13757. Kellogg's majority, 26.

III. Counties of New-London and Windham: H. N. Starkweather, Rep., 8936; John W. Stedman, Dem., 7462. Starkweather's majority, 1474.

IV. Counties of Fairfield and Litchfield: William H. Barnum, Dem., 13760; George Coffing, Rep., 12576. Barnum's majority, 1184.

Vote at a special election held in Nov. 1872, in the First District, to fill vacancy caused by the death of Julius L. Strong: Joseph R. Hawley, Rep., 13029; William W. Eaton, Dem. and Lib., 12396. Hawley's majority, 633.

Present State Government.

Governor, Marshall Jewell; Lieutenant-Governor, Morris Tyler; Secretary of State, Hiram Appleman; Treasurer, David P. Nichols; Comptroller, James W. Manning. All Republicans.

State Legislature.

	Senate.	*House.*	*Joint Ballot.*
Republicans	15	124	139
Democrats	6	111	117
Republican majority	9	13	22

Past Vote of the State.

	Dem.	*Whig.*	*Temperance.*		
1854. Governor	28538	19465	10672	9073	D*
	Dem.	*Whig.*	*American.*		
1855. Governor	27290	9162	28028	738	A*
	Dem.	*Rep.*	*American.*		
1856. President	34995	42715	2615	5105	R
1857. Governor	31156	31702	....	546	R
1858. Governor	33549	36298	....	2749	R
1859. Governor	38369	40239	....	1870	R
1860. Governor	43917	44458	....	541	R

CONNECTICUT—*Continued.*

	Doug. & Breck.	*Lincoln.*	*Bell.*		
1860. President	33867	43792	3291	6634	R
	Dem.	*Rep.*			
1861. Governor	40926	43012	....	2086	R
1862. Governor	30634	39782	....	9148	R
1863. Governor	38395	41032	....	2637	R
1864. Governor	34162	39820	....	5658	R
1864. President	42285	44691	....	2406	R
1865. Governor	31339	42374	....	11035	R
	No.	*Yes.*			
1865. Negro Suffrage	33489	27217	....	6272	N
	Dem.	*Rep.*	*Temperance.*		
1866. Governor	43433	43974	....	541	R
1867. Governor	47505	46578	....	987	D
1868. Governor	50541	48777	....	1765	D
1868. President	47600	50641	....	3041	R
1869. Governor	45082	45493	....	411	R
1870. Governor	44128	43285	....	843	D
1871. Governor	47373	47473	....	100	R*
1872. Governor	44562	46503	1549	28†	R
1872. President	45894‡	50318	206	4218	R

* Plurality. † Over all, there being 399 Labor Reform votes. ‡ Including 204 votes for O'Conor.

VOTE OF NEW-HAVEN.

WARDS.	President, November, 1872.		Governor, April, 1872.		Governor, April, 1871.	
	Greeley, *D. L.*	Grant, *Rep.*	Hubbard, *Dem.*	Jewell, *Rep.*	English, *Dem.*	Jewell, *Rep.*
I	512	1114	506	983	580	875
II	446	592	466	502	498	493
III	1189	717	1207	591	1309	579
IV	479	711	490	647	718	579
V	1171	236	1159	213	1241	195
VI	450	695	412	642	417	607
VII	368	434	340	377	394	317
VIII	96	152	94	189	110	135
Total	4711	4651	4674	4094	5267	3720
Majority	60	....	580	....	1547	....
Whole vote	9362		8768		8987	

City Council.

	Aldermen.	*Councilmen.*
Republicans	10	20
Democrats	4	8
Republican majority	6	12

DAKOTA.

COUNTIES. (13.)	Congress, 1872.		
	Armstrong, *Dem.*	Moody, *Rep.*	Brookings, *Rep.*
Bon Homme	152	9	101
Brookings	3	278	11
Buffalo*	..	..	..
Charles Mix	349	30	39
Clay	225	309	174
Duell †	..	..	..
Hutchinson	21	3	12
Lincoln	72	191	69
Minnehaha	69	118	122
Pembina	130	..	87
Turner	30	32	48
Union	494	367	78
Yankton	357	212	251
Total	1902	1549	992
Plurality	353	....	....
Whole vote	4443		

* Voted with Charles Mix County.
† Voted with Brookings County.

DAKOTA—*Continued.*

Present Territorial Government.

Governor, John A. Burbank; Secretary, Edwin S. McCook; Chief-Justice, George W. French; Associate Justices, J. P. Kidder and W. W. Brookings; Surveyor-General, W. H. N Beadle; District-Attorney, William Pound; Assessor Internal Revenue, G. W. Kingsbury; Collector Internal Revenue, G. P. Bennett; Treasurer, G. C. Maynard; Auditor, G. S. Gillespie; Commissioner of Emigration, J. S. Foster; Superintendent of Public Instruction, E. W. Miller.

Past Vote of the Territory.

		Dem.	*Rep.*	*People's.*	*Majority.*
1863.	Congress.....	221	237	....	16 R
1866.	Congress.....	593	254	....	339 D
1868.	Congress.....	644	2651	591	1416 R
1870.	Congress.....	1198	2125	....	927 R
1872.	Congress.....	1902	2541	....	639 R

DELAWARE.

COUNTIES. (3.)	President, 1872.		Governor, 1870. Full Vote.		President, 1868. Full Vote.	
	Greeley, *D. L.*	Grant, *Rep.*	Ponder, *Dem.*	Coursey, *Rep.*	Seymour, *Dem.*	Grant, *Rep.*
Kent.....	2863	2434	3315	2376	2878	1523
New Castle....	4561	5845	5455	5398	4963	4217
Sussex.....	2778	2836	3688	2208	3139	1883
Total.....	10205	11115	12458	9982	10980	7623
Majority.....	.....	910	2476	....	3357	.....
Whole vote....	....21807*		22440		18575	

* Including 487 votes for O'Conor, Grant's majority over all was 423.

An election was held in 1872 for Representative in Congress, with the following result: James R. Lofland, Rep., 11378; Curtis W. Wright, Dem., 11023; Lofland's majority, 355.

Present State Government.

Governor, James Ponder, Dem.; Secretary of State, John H. Paynter, Dem.; Attorney-General, Charles B. Love, Dem.; State Treasurer, Robert H. Davis, Dem.; Auditor, Robert G. Ellegood, Dem.; Chancellor, Daniel M. Bates, Dem.; Chief-Justice of the Supreme Court, Edward W. Gilpen, Rep.; Associate Judges, John W. Houston, Dem.; Edward Woolten, Dem., and Leonard Wales, Rep.

State Legislature.

	Senate.	*House.*	*Joint Ballot.*
Democrats.....	8	14	22
Republicans.....	1	7	8
Democratic majority.....	7	7	14

Past Vote of the State.

	Doug. & Breck.	*Lincoln.*	*Bell.*	*Majority.*
1860. President....	8360	3815	3864	681 D
	Democratic.	*Republican.*		
1862. Governor...	8044	8155	....	111 R
1863. Congress, No opposit'n	8220	....		8220 R
1864. Congress...	8762	8253	....	509 D
1864. President...	8767	8155	....	612 D
1866. Governor...	9810	8598	....	1212 D
1868. Congress...	10961	7636	....	3325 D
1868. President...	10980	7623	....	3357 D
1870. Governor...	12458	9982	....	2476 D
	Greeley.	*Grant.*	*O'Conor.*	
1872. President...	10205	11115	487	423 R

DISTRICT OF COLUMBIA.

DISTRICTS.	CONGRESS, 1872.		CONGRESS, 1871.	
	Hine, *Dem.&Lib.*	Chipman, *Rep.*	Merrick, *Dem.*	Chipman, *Rep.*
I.....	199	565	299	637
II.....	346	558	549	723
III.....	452	375	685	356
IV.....	347	591	553	645
V.....	278	689	521	873
VI.....	299	663	296	547
VII.....	94	726	318	1263
VIII.....	257	637	325	983
IX.....	278	456	327	627
X.....	271	394	429	381
XI.....	287	440	497	399
XII.....	309	255	360	206
XIII.....	410	479	638	559
XIV.....	369	925	759	1185
XV.....	562	677	1068	976
XVI.....	253	407	455	495
XVII.....	393	695	711	1068
XVIII.....	253	610	481	672
XIX.....	372	395	370	185
XX.....	374	702	552	968
XXI.....	315	522	360	891
XXII.....	414	678	551	566
Total.....	7115	12804	11104	15196
Majority.....	....	5689	....	4092
	Whole vote...19919		26300	

Present Territorial Government.

Governor, Henry D. Cooke; Secretary, Edwin L. Stanton; Board of Public Works, Henry D. Cooke, President; Alexander R. Sheperd, Vice-President; James A. Magruder, Treasurer; Adolph Cluss, and S. P. Brown. All Republicans, and appointed by the President of the United States.

Legislative Assembly.

	Council.	*House of Delegates.*
Republicans.....	11	19
Democrats.....	0	3
Republican majority.....	11	16

FLORIDA.

COUNTIES. (39.)	Governor, 1872.		Congress, 1870.		Governor, 1868.	
	Bloxham, *Dem.*	Hart, *Rep.*	Niblack, *Cons.*	Walls, *Rep.*	Scott, *Dem.*	Reed, *Rep.*
Alachua.....	772	1506	694	1281	241	1526
Baker.....	147	87	176	36	75	70
Bradford.....	467	191	458	143	171	104
Brevard.....	....	....	30	3	....	....
Calhoun.....	156	37	101	62	141	70
Clay.....	241	111	187	47	61	118
Columbia.....	618	646	694	487	260	676
Dade.....	13	14	5	3	5	10
Duval.....	941	1595	471	898	446	146
Escambia.....	711	789	440	569	229	824
Franklin.....	146	92	134	81	173	108
Gadsden.....	749	1192	837	846	635	1108
Hamilton.....	467	16	430	130	304	345
Hernando.....	182	6	318	132	91	195
Hillsboro.....	336	152	373	87	165	116
Holmes.....	227	6	193	6	80	44
Jackson.....	939	1109	874	878	562	1340
Jefferson.....	625	2234	546	1374	....	....
La Fayette....	161	58	220	43	32	124
Leon.....	754	2332	562	1543	1457	1076
Levy.....	355	125	315	86	81	85
Liberty.....	123	46	134	66	95	80
Madison.....	703	1297	625	1239	515	1288
Marion.....	686	1059	377	1058	223	1144
Manatee.....	201	81	153	....	17	47

FLORIDA—*Continued.*

COUNTIES.	Governor, 1872.		Congress, 1870.		Governor, 1868.	
	Bloxham, *Dem.*	Hart, *Rep.*	Niblack, *Cons.*	Walls, *Rep.*	Scott, *Dem.*	Reed, *Rep.*
Monroe	632	280	359	428	312	225
Nassau	477	571	369	510	60	34
Orange	321	32	326	17	77	35
Polk	360	5	284	....	100	19
Putnam	423	388	193	229	198	270
Santa Rosa	575	358	314	246	188	255
St. John's	385	182	339	183	261	152
Sumter	307	145	254	....	111	102
Suwanee	503	359	318	230	148	266
Taylor	159	94	184	....	94	88
Volusia	204	104	184	63	86	36
Wakulla	261	178	301	178	162	259
Walton	378	72	395	27	202	48
Washington	299	54	270	....	189	108
Total	16004	17603	13436	13208	7852	14170
Majority	....	1599	228	....	....	6318
Whole vote	33607		26644		22022	

The vote for President in 1872 was, Grant, 17,765, Greeley, 15,428. Grant's majority, 2337.

Present State Government.

Governor, Ossian B. Hart, Rep.; Lieutenant-Governor, M. L. Stearns, Rep.; Secretary of State, George J. Alden, Rep.; Comptroller, Robert H. Gamble, Dem.; Treasurer, Simon B. Conover, Rep.; Commissioner of Lands and Emigration, John S. Adams, Rep.; Superintendent of Public Instruction, Charles Beecher, Rep.

State Legislature.

	Senate.	*House.*	*Joint Ballot.*
Republicans	13	28	41
Democrats	11	25	36
Republican majority	2	3	5

Past Vote of the State.

	Doug. & Breck. / *Whites.*	*Bell.* / *Negroes.*	*Maj.*
1860. President	8910	5737	3173 D
1867. Registered	11148	15434	4286 N
	Dem.	*Rep.*	
1868. Governor	7852	14170	6318 R
1870. Congress	13436	13208	228 D
1872. President	15428	17765	2337 R

GEORGIA.

COUNTIES. (136.)	Governor, Oct., 1872.		President, Nov., 1872.		Governor, 1868.	
	Smith, *Dem.*	Walker, *Rep.*	Greeley, *D. L.*	Grant, *Rep.*	Gordon, *Dem.*	Bullock, *Rep.*
Appling	273	....	138	9	238	59
Baker	764	168	626	202	840	255
Baldwin	1072	158	942	328	713	966
Banks	530	135	244	66	266	313
Bartow	1594	586	1186	693	....	....
Berrien	614	23	452	....	279	40
Bibb	2320	353	2776	2388	1919	2192
Brooks	880	654	772	711	420	640
Bryan	360	303	200	272	161	300
Bullock	834	....	563	....	405	42
Burke	1354	598	1061	1086	942	2122
Butts	519	277	312	356	499	382
Calhoun	596	420	549	735	371	431
Camden	264	130	174	414	33	511
Campbell	760	380	556	547	477	539
Carroll	1191	637	859	431	624	562
Catoosa	501	157	217	163	428	230
Charlton	167	62	52	148	30	96
Chatham	2831	891	3282	2335	2782	4471

GEORGIA—*Continued.*

COUNTIES.	Governor, Oct. 1872.		President, Nov. 1872.		Governor, 1868.	
	Smith, *Dem.*	Walker, *Rep.*	Greeley, *D.L.*	Grant, *Rep.*	Gordon, *Dem.*	Bullock, *Rep.*
Chattahoochee	462	216	388	312	551	277
Chattooga	752	142	403	191	495	207
Cherokee	954	263	578	113	693	369
Clarke	1399	905	1086	1193	836	1068
Clay	481	332	301	431	438	319
Clayton	616	196	282	355	349	326
Clinch	383	2	291	26	176	220
Cobb	1088	288	1105	596	1341	546
Coffee	117	....	55	11	122	107
Columbia	333	4	304	15	457	1222
Colquitt	188	50	50	50	61	42
Coweta	1505	1115	1304	1571	1021	1126
Crawford	640	411	526	486	535	514
Dade	454	....	269	....	284	65
Dawson	309	301	178	208	151	301
Decatur	853	1057	867	1423	684	1038
De Kalb	1045	294	749	423	902	281
Dodge	190	59	147	9	....	....
Dooley	697	191	300	97	740	467
Dougherty	880	553	943	1252	1151	1668
Douglass	299	180	241	184	....	....
Early	529	149	437	364	597	355
Echols	283	....	75	45	155	50
Effingham	370	204	263	207	248	228
Elbert	1142	117	361	130	760	221
Emanuel	454	53	333	....	295	166
Fannin	259	483	151	316	139	324
Fayette	635	332	272	383	483	409
Floyd	1233	273	1227	901	1223	803
Forsyth	667	215	285	139	580	336
Franklin	1009	69	481	3	477	350
Fulton	2757	1510	1801	2834	2357	1944
Gilmer	495	396	214	300	228	374
Glascock	348	17	296	16	241	176
Glynn	214	389	240	561	77	510
Greene	873	984	498	1245	808	1632
Gordon	1199	220	667	194	787	328
Gwinnett	1156	37	813	197	886	505
Habersham	621	101	187	42	277	386
Hall	1069	152	645	171	554	430
Hancock	999	809	633	467	523	1394
Haralson	316	294	114	121	204	249
Harris	1374	1086	1032	1203	975	1035
Hart	440	358	323	282	193	426
Heard	618	357	540	332	444	435
Henry	935	351	663	605	780	614
Houston	993	810	996	2209	1866	1526
Irwin	205	18	119	17	....	....
Jackson	1036	273	677	290	576	671
Jasper	979	451	416	35	665	789
Jefferson	818	219	624	326	428	1052
Johnson	278	1	347	....	233	165
Jones	913	69	839	321	559	718
Laurens	838	274	629	....	386	510
Lee	482	472	269	433	573	813
Liberty	213	....	204	599	145	711
Lincoln	788	....	280	....	350	406
Lowndes	689	402	614	625	355	611
Lumpkin	502	168	176	113	385	270
Macon	930	737	683	919	682	1067
Madison	630	127	186	77	308	216
Marion	580	240	405	223	781	353
McDuffie	711	14	322	6	....	....
McIntosh	109	563	118	544	135	446
Meriwether	1332	789	877	965	728	1120
Miller	358	110	178	76	211	187
Milton	611	49	209	36	509	97
Mitchell	628	478	511	529	341	452
Monroe	1595	885	1447	840	1314	1346
Montgomery	525	....	195	....	239	34
Morgan	145	568	541	742	455	1202
Murray	516	141	370	121	509	350
Muscogee	1585	855	1313	1207	1170	1040
Newton	818	645	558	870	988	1001
Oglethorpe	655	287	448	417	557	1144
Paulding	581	271	247	176	412	429
Pickens	309	482	217	349	212	381
Pierce	271	160	163	149	95	199

GEORGIA—*Continued.*

COUNTIES.	Governor, Oct. 1872.		President, Nov. 1872.		Governor, 1868.	
	Smith, *Dem.*	Walker, *Rep.*	Greeley, *D.L.*	Grant, *Rep.*	Gordon, *Dem.*	Bullock, *Rep.*
Pike	1096	501	645	807	856	589
Polk	791	486	397	514	601	337
Pulaski	950	180	697	251	702	809
Putnam	642	276	547	565	467	1082
Quitman	387	255	317	253	356	6
Rabun	495	33	177	6	220	180
Randolph	924	668	920	851	1113	687
Richmond	2823	2078	2763	2337	1749	3078
Rockdale	454	147	348	286	....	....
Schley	432	218	262	244	374	389
Screven	656	154	553	205	286	683
Spalding	866	710	811	1219	801	670
Stewart	1198	682	943	688	940	752
Sumter	962	761	912	1529	1355	1249
Talbot	896	562	677	794	768	1057
Taliaferro	377	68	104	175	346	627
Tattnall	891	....	349	51	284	78
Taylor	692	400	672	376	575	536
Telfair	441	....	228	....	....	....
Terrell	871	560	873	479	862	332
Thomas	1088	1361	843	1645	337	1221
Towns	234	149	175	133	195	209
Troup	1543	537	1215	831	1215	1680
Twiggs	331	790	307	564	261	1128
Union	420	273	258	162	359	282
Upson	1106	491	898	781	785	728
Walker	846	321	432	324	659	509
Walton	1144	343	727	375	725	632
Ware	315	135	130	116	109	108
Warren	594	270	491	401	544	1120
Washington	1123	167	1255	437	1278	1075
Wayne	454	185	138	59	62	34
Webster	479	222	346	292	444	202
White	646	85	334	60	273	219
Whitefield	626	256	501	396	775	657
Wilcox	326	32	145	48	281	3
Wilkes	1085	14	592	142	672	979
Wilkinson	938	46	968	105	583	842
Worth	410	129	251	123	248	84
Total	103529	46613	76278	62715	76356	83527
Majority	56886	.....	13563	.....	.....	7171
Whole vote	150172		142993*		159883	

* Including 4000 votes for O'Conor. Greeley's majority over all was 9563.

Vote for Representatives in Congress. 1872.

DISTRICTS.	Rawls *Dem.*	Sloan, *Rep.*	DISTRICTS.	Rawls *Dem.*	Sloan, *Rep.*
I.			I.		
Appling	153	9	Glynn	243	566
Bryan	200	272	Liberty	238	603
Bullock	568	....	McIntosh	127	544
Burke	1051	1093	Pierce	180	147
Camden	184	414	Screven	554	205
Charlton	50	147	Tattnall	376	46
Chatham	3161	2428	Ware	133	116
Clinch	291	28	Wayne	143	59
Echols	47	75			
Effingham	272	157	Total	8319	6979
Emanuel	348	70			

Morgan Rawls, Dem., over Andrew Sloan, Rep., 1340.

GEORGIA—*Continued.*

II.	Wright *Dem.*	Whiteley, *Rep.*	II.	Wright *Dem.*	Whiteley, *Rep.*
Baker	636	202	Miller	218	68
Berrien	444	4	Mitchell	539	525
Brooks	794	710	Quitman	331	252
Calhoun	556	735	Randolph	928	851
Clay	386	432	Terrell	866	467
Colquitt	96	50	Thomas	887	1637
Decatur	869	1439	Worth	256	119
Dougherty	641	1144			
Early	458	364	Total	9530	9616
Lowndes	625	617			

Richard H. Whiteley, Rep., over Glb. J. Wright, Dem., 86.

III.	Cook, *Dem.*	Br'wn *Rep.*	III.	Cook, *Dem.*	Br'wn *Rep.*
Coffee	56	11	Stewart	970	330
Dodge	150	9	Sumter	936	1530
Dooly	307	97	Taylor	660	372
Irwin	127	....	Telfair	234	1
Lee	309	409	Webster	347	290
Macon	695	904	Wilcox	154	47
Montgomery	196	....			
Pulaski	715	251	Total	6145	4490
Schley	289	239			

Philip Cook. Dem., over —— Brown, Rep., 1655.

IV.	Harris, *Dem.*	Bethune, *Rep.*	IV.	Harris, *Dem.*	Bethune, *Rep.*
Campbell	584	537	Marion	421	229
Carroll	957	415	Meriwether	1131	848
Chat'hoochee	402	312	Muscogee	1370	1208
Coweta	1427	1565	Talbot	715	808
Douglas	271	180	Troup	1336	826
Harris	1093	1211			
Heard	612	327	Total	10319	8466

Henry R. Harris, Dem., over —— Bethune, Rep., 1853.

V.	Glenn, *Dem.*	Freeman, *Rep.*	V.	Glenn, *Dem.*	Freeman, *Rep.*
Crawford	570	486	Milton	212	36
Clayton	356	360	Monroe	1552	840
De Kalb	845	429	Pike	845	810
Fayette	390	386	Spalding	891	1224
Fulton	2256	2774	Upson	922	775
Henry	814	589			
Houston	978	2201	Total	10631	10910

James C. Freeman, Rep., over Luther J. Glenn, Dem., 279.

VI.	Blount *Dem.*	And'rson, *Rep.*	VI.	Blount *Dem.*	And'rson, *Rep.*
Baldwin	934	323	Putnam	565	565
Bibb	2776	2386	Rockdale	366	288
Butts	428	351	Twiggs	342	546
Jasper	516	36	Walton	882	375
Jones	816	321	Wilkinson	989	96
Laurens	630	....			
Newton	749	909	Total	9093	6196

James H. Blount, Dem., over L. B. Anderson, Rep., 3797.

GEORGIA—*Continued.*

VII.	Young *Dem.*	Devor *Rep.*	VII.	Young *Dem.*	Devor *Rep.*
Bartow	1181	682	Haralson	152	112
Catoosa	221	165	Murray	378	120
Chattooga	414	188	Paulding	346	160
Cherokee	611	95	Polk	419	531
Cobb	1148	581	Walker	454	322
Dade	275	....	Whitefield	532	395
Floyd	1261	900			
Gordon	675	192	Total	8067	4443

Pierce M. B. Young, Dem., over James F. Devor, Rep., 3624.

VIII.	Wright, *Dem.*	Clayton, *Rep.*	Du Bose, *Straight Dem.*
Columbia	296	15	33
Elbert	397	130	253
Glascock	292	16	6
Greene	574	1267	187
Hancock	638	459	28
Hart	334	264	23
Jefferson	542	321	105
Johnson	332	....	5
Lincoln	305	....	3
McDuffie	397	6	36
Oglethorpe	458	415	60
Richmond	2659	2329	65
Taliaferro	145	29	123
Warren	448	401	20
Washington	1254	437	1
Wilkes	580	141	339
Total	9697	6230	1293

Ambrose R. Wright, Dem., over Phillip Clayton, Rep., 3467; over Clayton and D. M. Du Bose, Straight Dem., 2174.

IX.	Bell, *Dem.*	Darnell, *Rep.*	IX.	Bell, *Dem.*	Darnell, *Rep.*
Banks	252	54	Lumpkin	227	106
Clarke	1095	1189	Madison	250	77
Dawson	168	203	Morgan	523	732
Fannin	188	281	Pickens	216	326
Forsyth	301	96	Rabun	181	7
Franklin	479	2	Towns	187	131
Gilmer	290	283	White	341	51
Gwinnett	871	148	Union	269	157
Habersham	200	37			
Hall	646	155	Total	7168	4168
Jackson	725	290			

Hiram P. Bell, Dem., over —— Darnell, Rep., 3000.

Present State Government.

Governor, James Milton Smith, Dem.; Attorney-General, N. J. Hammond, Dem.; Superintendent of Public Works, E. A. Flewellen, Dem.; Chief Justice of the Supreme Court, Hiram Warner, Dem.; Associate Justices, Henry Kent McCay, Rep., and W. M. Montgomery, Dem; State School Commissioner, G. J. Orr, Dem.

State Legislature.

	Senate.	*House.*	*Joint Ballot.*
Democrats	40	160	200
Republicans	4	15	19
Democratic majority	36	145	181

Past Vote of the State.

	Douglas.	*Breckin'ge.*	*Bell.*	*Majority.*
1860. President	11590	51889	42886	9003 B*
	Conservative.			
1865. Governor	37200	No opposition.		37200 C
	White.	*Black.*		
1867. Regis'd vote	96262	95973	.....	289 W

GEORGIA—*Continued.*

	Against.	*For.*		
1867. Convention	4256	95778	.....	91522 F
	Democratic.	*Republican.*		
1868. Governor	76356	83527	.....	7171 R
1868. President	101767	57159	.....	44608 D
1870. Congress	96685	69822	.....	26863 D
1872. Governor	103529	46643	.....	56886 D
	Greeley.	*Grant.*	*O'Conor.*	
1872. President	76278	62715	4000	9563 G

* Plurality.

IDAHO.

COUNTIES. (8.)	Congress, 1872.		Congress, 1870.		Congress, 1868.	
	Hailey, *Dem.*	Huston, *Rep.*	Merritt, *Dem.*	Butler, *Rep.*	Shafer, *Dem.*	Butler, *Rep.*
Ada	....	....	513	339	554	338
Alturas	....	....	161	87	205	137
Boise	....	....	943	614	1167	653
Idaho	....	....	239	134	322	179
Lemhi	....	....	242	194	196	161
Oneida	....	....	138	69	12	159
Owyhee	....	....	295	280	592	555
Shoshone	....	....	41	30	44	42
Total	.....	.....	2572	1747	3102	2218
Majority	.....	.....	825	....	884	....
Whole Vote	.....		4319		5320	

The returns of the election in November, 1872, were not received in time for insertion in this edition of the Almanac. It is known, however, that Halley, Dem., was elected to Congress.

Present Territorial Government.

Governor, Thomas W. Bennett; Secretary, E. J. Curtis; Surveyor-General, L. F. Carter; District Attorney, J. W. Huston; Chief-Justice, David Noggle; Associate Justices, M. E. Hollister and W. C. Whitson; Marshal, Joseph Pinkham.

Territorial Legislature.

There is a Democratic majority in the Legislature.

Past Vote of the Territory.

	Dem.	*Rep.*	*Majority.*
1866. Congress	3641	2923	718 D
1868. Congress	3102	2218	884 D
1870. Congress	2572	1747	825 D

ILLINOIS.

COUNTIES. (102.)	President, 1872.		Governor, 1872.		Congressman at large, 1871.	
	Greeley, *D. L.*	Grant, *Rep.*	Kuerner, *Lib.*	Oglesby, *Rep.*	Hayes *Dem.*	Beveridge, *Rep.*
Adams	5177	4343	5365	4271	2564	2079
Alexander	1040	1231	1080	1224	706	432
Bond	911	1349	1008	1290	631	1025
Boone	256	1092	263	1695	169	1121
Brown	1322	813	1360	830	928	584
Bureau	1820	3233	1867	3229	683	1170
Calhoun	580	426	606	412	244	89
Carroll	614	1968	686	1962	15	1051
Cass	1154	1147	1268	1137	738	496
Champaign	1946	3773	2058	3793	1823	2116
Christian	2633	2240	2729	2221	1402	1361
Clark	1713	1713	1797	1706	1187	786

ILLINOIS—*Continued.*

COUNTIES.	President, 1872.		Governor, 1872.		Congressman at large, 1871.	
	Greeley, *D.L.*	Grant, *Rep.*	Koerner, *Lib.*	Oglesby, *Rep.*	Hayes *Dem.*	Beveridge, *Rep.*
Clay	1378	1568	1384	1575	951	1273
Clinton	1749	1319	1877	1243	933	707
Coles	2411	2647	2488	2645	2105	2176
Cook	18437	31316	21418	28791	11018	16484
Crawford	1082	1156	1146	1173	823	791
Cumberland	1156	1106	1225	1110	1095	691
DeKalb	607	2969	667	2962	289	1074
DeWitt	1505	1734	1575	1738	1213	1205
Douglas	1124	1550	1229	1554	675	828
DuPage	697	1679	874	1521	502	1171
Edgar	2180	2294	2317	2288	2231	1960
Edwards	411	871	420	871	110	237
Effingham	1618	1103	1714	1087	1245	641
Fayette	1711	1727	1825	1725	1264	1115
Ford	490	1243	522	1266	86	321
Franklin	1078	953	1143	960	1092	724
Fulton	3704	3502	3828	3511	2300	1639
Gallatin	1129	880	1150	887	668	402
Greene	2197	1371	2256	1369	1256	721
Grundy	717	1591	750	1581	635	1012
Hamilton	1188	875	1268	886	659	406
Hancock	3328	3141	3584	3099	2636	2038
Hardin	443	427	487	426	294	148
Henderson	794	1202	904	1204	369	545
Henry	1650	3654	1679	3673	825	1714
Iroquois	1760	3081	1818	3096	638	1477
Jackson	1510	1857	1578	1857	1265	1354
Jasper	1065	917	1121	917	870	567
Jefferson	1763	1341	1786	1340	1176	733
Jersey	1431	1205	1537	1198	1084	653
Jo Daviess	1952	2702	2114	2639	470	1231
Johnson	535	1146	564	1154	364	807
Kane	1606	4657	1728	4610	1213	3121
Kankakee	936	2591	976	2562	253	732
Kendall	369	1613	399	1613	203	635
Knox	1854	4315	1981	4340	903	2018
Lake	875	2226	875	2226	228	780
La Salle	3957	5046	4251	5000	2751	3133
Lawrence	1089	1110	1142	1118	538	302
Lee	1250	2702	1374	2687	1091	1615
Livingston	1888	3110	2062	3153	657	1322
Logan	1814	2446	1905	2458	744	1367
Macon	2333	2751	2441	2724	1533	1734
Macoupin	3235	3081	3369	3064	2173	2127
Madison	3564	3671	4050	3451	2677	2483
Marion	2291	2068	2379	2058	1151	1337
Marshall	1139	1524	1209	1540	615	745
Mason	1534	1386	1675	1372	1033	637
Massac	668	1017	714	1004	440	515
McDonough	2600	2797	2710	2800	2512	2395
McHenry	1080	2895	1104	2898	92	1061
McLean	3335	5845	3453	5842	1309	2666
Menard	1149	935	1194	939	860	705
Mercer	1039	1981	1163	1980	527	878
Monroe	1583	522	1786	414	606	122
Montgomery	2518	2218	2636	2206	1729	1518
Morgan	2442	2756	2584	2728	2029	1978
Moultrie	1177	995	1229	1002	714	520
Ogle	1247	3095	1347	3108	223	1238
Peoria	3963	3659	4040	3722	2656	2728
Perry	1033	1489	1125	1427	591	938
Piatt	923	1433	1003	1443	591	825
Pike	2827	2634	2929	2638	1872	1597
Pope	595	1186	613	1175	512	862
Pulaski	694	1045	712	1047	624	778
Putnam	310	601	856	624	240	395
Randolph	1866	1880	1989	1863	1365	1164
Richland	1343	1317	1384	1318	671	982
Rock Island	1827	2905	1935	2881	851	1481
Saline	1047	1109	1090	1111	688	409
Sangamon	4381	4149	4483	4171	3053	2780
Schuyler	1577	1430	1679	1429	1030	824
Scott	1072	931	1130	917	985	670
Shelby	2664	1901	2757	1891	1747	1013
Stark	606	1218	685	1217	343	640
St. Clair	4099	4215	4480	3818	2827	2634
Stephenson	2123	2846	2240	2840	1468	1834
Tazewell	4092	2360	2178	2346	1514	1633
Union	1730	862	1789	861	837	302

ILLINOIS—*Continued.*

COUNTIES.	President, 1872.		Governor, 1872.		Congressman at large, 1[illegible].	
	Greeley, *D.L.*	Grant, *Rep.*	Koerner, *Lib.*	Oglesby, *Rep.*	Hayes *Dem.*	Beveridge, *Rep.*
Vermilion	1707	3373	1901	3400	591	1017
Wabash	870	797	966	794	506	345
Warren	1611	2494	1688	2363	713	1485
Washington	1230	1742	1368	1658	843	1239
Wayne	1664	1624	1729	1624	1125	994
White	1758	1224	1797	1230	1048	674
Whiteside	1267	3193	1337	3201	584	2155
Will	2937	4212	3300	3950	2078	2949
Williamson	1314	1332	1405	1338	971	807
Winnebago	1051	3809	1095	3802	377	2534
Woodford	1732	1545	1820	1551	1476	1105
Total	184770	241248	197084	237774	116171	137191
Majority		56478		40690		21020
Whole vote		429076*		437443†		353843‡

* Including 3058 for O'Conor. Grant's majority over all was 53420.

† Including 2085 for Benjamin G. Wright, "Straight Dem."

‡ Including 481 scattering.

VOTE FOR REPRESENTATIVES IN CONGRESS, 1872.

DISTRICTS. I.	Otis, *D. L.*	DISTRICTS. I.	Rice, *Rep.*
Cook (part)	6365	Cook (part)	11282
Du Page	870	Du Page	1588
Total	7235	Total	12870

John B. Rice, Rep., over Lucius B. Otis, D. L., 5635.

II.	Harrison.	II.	Ward.
Cook (part)	8873	Cook (part)	12183

Jasper D. Ward, Rep., over C. H. Harrison, D. L., 3310.

III.	Le Moyne	III.	Farwell.
Cook (part)	4067	Cook (part)	6443
Lake	895	Lake	2254
Total	4962	Total	9202

Charles H. Farwell, Rep., over John V. Le Moyne, D. L., 4240.

IV.	Bronson.	Hurlbut.	IV.	Bronson.	Hurlbut.
Boone	279	1650	Winnebago	1304	3516
DeKalb	680	2943			
Kane	1740	4551			
McHenry	1131	2872	Total	5134	15532

Stephen A. Hurlbut, Rep., over Seymour G. Bronson, D. L., 10398.

V.	Dinsmoor.	Burchard.	V.	Dinsmoor.	Burchard.
Carroll	674	1982	Whiteside	1307	3324
Jo Daviess	2041	2712			
Ogle	1327	3133			
Stephenson	2189	2885	Total	7538	14036

Horatio C. Burchard, Rep., over James Dinsmoor, D. L., 6498.

ILLINOIS—*Continued.*

VI.	Truesdale.	Hawley.	VI.	Truesdale.	Hawley.
Bureau	1882	3352	Rock Island	1968	2848
Henry	1674	3680			
Lee	1342	2720			
Putnam	349	623	Total	7215	13123

John B. Hawley, Rep., over Calvin Truesdale, D. L., 5908.

VII.	Parks.	Corwin.	VII.	Parks.	Corwin.
Grundy	752	1588	Will	3130	3923
Kendall	409	1607			
La Salle	4002	5286	Total	8293	12404

Franklin Corwin, Rep., over G. D. A. Parks, D. L., 4111.

VIII.	Barnes	Fort.	VIII.	Barnes	Fort.
Ford	571	1266	Marshall	1059	1693
Iroquois	1800	3125	Woodford	1802	1583
Kankakee	961	2576			
Livingston	2111	3158	Total	8304	13401

Greenbury L. Fort, Rep., over George O. Barnes, D. L., 5097.

IX.	Worthington.	Barriere.	IX.	Worthington	Barriere.
Fulton	3840	3481	Stark	677	1210
Knox	2029	4331			
Peoria	4253	3578	Total	10799	12600

Granville Barriere, Rep., over N. E. Worthington, D. L., 1801.

X.	Neece.	Ray.	X.	Neece.	Ray.
Hancock	3620	3116	Schuyler	1435	1661
Henderson	928	1205	Warren	1712	2488
McDonough	2799	2720			
Mercer	1175	1997	Total	11669	13188

William H. Ray, Rep., over William H. Neece, D. L., 1519.

XI.	Knapp	Matthews.	XI.	Knapp	Matthews.
Adams	5271	4380	Jersey	1484	1191
Brown	1371	824	Pike	2849	2729
Calhoun	597	430			
Greene	2246	1385	Total	13818	10939

Robert M. Knapp, D. L., over Asa C. Matthews, Rep., 2879.

XII.	Robinson.	Chamberlain	XII.	Robinson.	Chamberlain
Cass	1140	1302	Sangamon	4519	4167
Christian	2713	2251	Scott	1100	959
Menard	1188	856			
Morgan	2574	2776	Total	13234	12311

James C. Robinson, D. L., over M. H. Chamberlain, Rep., 923.

ILLINOIS—*Continued.*

XIII.	Moore.	McNulta.	XIII.	Moore.	McNulta.
Dewitt	1656	1615	Tazewell	2158	2350
Logan	1914	2423			
Mason	1659	1403			
McLane	3463	5699	Total	10850	13490

John McNulta, Rep., over Clifton H. Moore, D. L., 2640.

XIV.	Nelson.	Cannon.	XIV.	Nelson.	Cannon.
Champaign	2124	3724	Piatt	1060	1387
Coles	2497	2635	Vermilion	1954	3304
Douglas	1317	1410			
Macon	2453	2701	Total	11405	15161

Joseph G. Cannon, Rep., over William E. Nelson, D. L., 3756.

XV.	Eden.	Hunt.	XV.	Eden.	Hunt.
Clark	1843	1719	Lawrence	1145	1115
Crawford	1242	1168	Moultrie	1280	960
Cumberland	1227	1110	Shelby	2784	1909
Edgar	2314	2288			
Effingham	1699	1110			
Jasper	1118	919	Total	14653	12298

John R. Eden, D. L., over George Hunt, Rep., 2355.

XVI.	Bryan.	Martin	XVI.	Bryan	Martin
Bond	956	1345	Montgomery	2605	2246
Clay	1347	1616	Washington	1258	1784
Clinton	1707	1396			
Fayette	1832	1733			
Marion	2221	2206	Total	12016	12266

James S. Martin, Rep., over Silas L. Bryan, D. L., 250.

XVII.	Morrison.	Hay.	XVII.	Morrison.	Hay.
Macoupin	3402	3055	St. Clair	4149	4245
Madison	3761	3728			
Monroe	1903	288	Total	13215	11316

William R. Morrison, D. L., over John B. Hay, Rep., 1899.

XVIII.	Wall.	Clements.	XVIII.	Wall.	Clements.
Alexander	1017	1215	Pulaski	707	1049
Jackson	1333	1899	Randolph	1926	1938
Johnson	565	1147	Union	1784	863
Massac	735	1013	Williamson	1410	1334
Perry	1177	1356			
Pope	624	1185	Total	11278	12999

Isaac Clements, Rep., over George W. Wall, D. L., 1721.

XIX.	Marshall.	Raum.	XIX.	Marshall.	Raum.
Edwards	422	899	Saline	1104	1071
Franklin	1167	950	Wabash	902	803
Gallatin	1174	822	Wayne	1731	1616
Hamilton	1283	876	White	1799	1232
Hardin	488	422			
Jefferson	1829	1283			
Richland	1398	1308	Total	13297	11282

Samuel S. Marshall, D. L., over Greene B. Raum, Rep., 2015.

ILLINOIS—*Continued.*

Present State Government.

Governor, Richard J. Oglesby; Lieutenant-Governor, John L. Beveridge; Secretary of State, George H. Harlow; Auditor, Charles E. Lippencott; Treasurer, Ed. Rutz; Attorney-General, James K. Edsall—all Republicans.

State Legislature.

	Senate.	*House.*	*Joint Ballot.*
Republicans	33	90	123
Democrats and Liberals	18	63	81
Republican majority	15	27	42

Past Vote of the State.

	Dem.	*Rep.*	*Amer.*	*Majority.*
1856. President..	105348	96189	37444	9159 D
1858. Treasurer..	126080	125430	....	1250 D
	Doug. & Breck.	*Lincoln.*	*Bell.*	
1860. President..	162619	172161	4913	4529 R
	Dem.	*Rep.*		
1862. Treasurer..	136662	120116	....	16546 D
1864. President..	158730	189496	....	30736 R
1866. Congress...	147058	203045	....	55987 R
1868. President..	199143	250293	....	51150 R
	Dem.	*Rep.*	*Temperance.*	
1870. Treasurer..	144923	168579	2966	20688 R
1871. Congress...	116171	137191	....	21020 R
	Dem. and Lib.	*Rep.*	*Straight Dem.*	
1872. President..	184770	241248	3058	53420 R

VOTE OF CHICAGO.

WARDS.	President, 1872.		Governor, 1872.		Mayor, 1871.	
	Greeley, *D. L.*	Grant, *Rep.*	Koerner, *D. L.*	Oglesby, *Rep.*	Medill *Fire-proof.*	Holden, *Opp.*
I	74	176	73	181	489	29
II	266	323	288	297	868	134
III	1057	2068	1171	1980	1376	304
IV	889	1644	963	1614	1485	49
V	861	1894	1017	1806	1308	199
VI	1292	1554	1560	1299	640	735
VII	851	1209	869	1167	543	511
VIII	1779	1580	2036	1329	1060	548
IX	2358	1703	2478	1586	1195	791
X	1141	1617	1040	1599	993	329
XI	906	1273	1041	1087	802	505
XII	663	1612	695	1591	1025	242
XIII	535	1616	513	1630	1185	64
XIV	585	1183	616	1167	695	146
XV	880	1937	1343	1447	756	758
XVI	576	1250	653	1170	782	28
XVII	803	1178	927	941	478	251
XVIII	1023	881	1107	781	434	618
XIX	162	331	200	291	478	48
XX	644	469	723	391	832	171
Total	17355	25198	19304	23351	17425	6388
Majority		8145		4047	11037	
Whole vote	42853		42685		23813	

INDIANA.

COUNTIES. (92.)	Governor, Oct., 1872.		President, Nov., 1872.		Secretary of State, 1870.	
	Hendricks, *Dem.*	Brown *Rep.*	Greeley, *D. L.*	Grant, *Rep.*	Eddy, *Dem.*	Hoffman, *Rep.*
Adams	1511	673	1254	723	1076	527
Allen	6376	3423	5179	3542	4877	3041
Bartholomew	2652	2109	2442	2015	2495	1863
Benton	676	800	617	863	536	600
Blackford	789	687	722	666	685	479
Boone	2800	2968	2409	2863	2204	2390

INDIANA—*Continued.*

COUNTIES.	Governor, Oct., 1872.		President, Nov., 1872.		Secretary of State, 1870.	
	Hendricks, *Dem.*	Brown *Rep.*	Greeley, *D. L.*	Grant, *Rep.*	Eddy, *Dem.*	Hoffman, *Rep.*
Brown	1166	467	957	462	974	346
Carroll	1967	1907	1382	1846	1838	1707
Cass	2996	2555	2225	2616	2704	2353
Clarke	3065	2375	2734	2368	2573	1975
Clay	2376	2550	1727	2369	2041	1791
Clinton	2322	2027	1807	1993	1952	1707
Crawford	1217	1092	1032	1027	1019	960
Daviess	1952	1891	1618	1915	1729	1572
Dearborn	3122	2014	2792	1990	2892	1058
Decatur	2122	2284	1962	2171	1895	2080
DeKalb	1918	1886	1544	1861	1702	1642
Delaware	1557	2743	1454	2764	990	2280
Dubois	2086	573	1776	590	1823	389
Elkhart	2903	2989	2341	2998	2309	2481
Fayette	1133	1401	1069	1371	1037	1311
Floyd	2801	1877	2667	1833	2268	1382
Fountain	2161	1932	1672	2014	2078	1833
Franklin	2819	1449	2608	1461	2517	1288
Fulton	1445	1306	1136	1269	1348	1188
Gibson	2148	2053	1937	2065	2067	1879
Grant	1821	2532	1654	2558	1422	2858
Greene	2155	2122	1610	2003	2084	1976
Hamilton	1681	3085	1462	3180	1092	2418
Hancock	2016	1475	1735	1443	1781	1186
Harrison	2178	1692	2070	1706	2070	1518
Hendricks	1755	2849	1626	2834	1430	2492
Henry	1730	3399	1615	3355	1263	2867
Howard	1432	2396	1189	2382	1159	1787
Huntington	2053	2193	1900	2189	1921	1978
Jackson	2423	1646	2327	1573	1952	1130
Jasper	561	994	460	948	469	745
Jay	1626	1737	1445	1732	1422	1452
Jefferson	2603	2802	2201	2748	2266	2486
Jennings	1585	1849	1521	1774	1462	1663
Johnson	2251	1729	2109	1700	1992	1447
Knox	2791	1996	2527	2005	2166	1624
Kosciusko	2218	2756	1877	2683	1657	2382
Lagrange	1012	1854	830	1863	878	1535
Lake	912	1532	686	1417	761	1394
Laporte	3173	2998	2783	2903	2540	2789
Lawrence	1680	1889	1513	1833	1369	1693
Madison	3003	2253	2705	2274	2057	1662
Marion	8476	9435	7449	9560	4938	6256
Marshall	2326	1852	1751	1771	2045	1021
Martin	1322	942	1084	970	1300	669
Miami	2565	2558	2119	2535	2206	2015
Monroe	1527	1689	1359	1597	1462	1457
Montgomery	2913	2795	2592	2734	2644	2407
Morgan	1826	2138	1634	2100	1696	1974
Newtown	640	819	543	814	487	652
Noble	2285	2332	1856	2263	2038	2169
Ohio	574	638	456	591	491	570
Orange	1425	1231	1251	1175	1340	1132
Owen	1761	1438	1510	1382	1834	1216
Parke	1610	2309	1281	2268	1436	2085
Perry	1472	1362	1259	1359	1454	1211
Pike	1554	1429	1289	1377	1212	1167
Porter	1296	1681	970	1685	1119	1586
Posey	2250	1726	2003	1699	2096	1363
Pulaski	955	651	634	640	799	525
Putnam	2678	2075	2428	2031	2531	1803
Randolph	1619	3395	1507	3336	1331	2616
Ripley	2245	2061	1972	1939	1988	1966
Rush	1975	2184	1834	2158	1880	2111
Scott	889	688	796	681	844	591
Shelby	2862	2182	2604	2147	2536	1967
Spencer	2245	2177	1977	2125	1845	1858
Starke	472	393	384	343	342	323
St. Joseph	2796	3295	2403	3426	2108	2599
Steuben	959	1834	714	1877	667	1560
Sullivan	2547	1330	2119	1379	2185	1187
Switzerland	1297	1485	1116	1441	1291	1298
Tippecanoe	3762	4169	3110	4168	3381	3403
Tipton	1509	1279	1327	1257	1206	994
Union	728	940	632	923	625	870
Vanderburg	3660	4070	3372	4003	3007	3556
Vermillion	929	1316	649	1313	910	1180
Vigo	3828	4010	3096	3010	3517	3360
Wabash	1898	3006	1752	2088	1391	2101

INDIANA—*Continued.*

COUNTIES.	Governor, Oct., 1872.		President, Nov., 1872.		Secretary of State, 1870.	
	Hendricks, *Dem.*	Brown *Rep.*	Greeley, *D.L.*	Grant, *Rep.*	Eddy, *Dem.*	Hoffman, *Rep.*
Warren	972	1518	779	1504	755	1294
Warrick	2020	1711	1795	1723	1769	1326
Washington	2064	1624	1935	1584	1822	1346
Wayne	3060	4694	2906	4618	2250	4008
Wells	1719	1287	1549	1297	1397	912
White	1290	1288	1003	1260	1138	1074
Whitley	1826	1429	1650	1401	1547	1121
Total	189424	188276	163637	186.44	160059	157491
Majority	1148	....	....	22507	2568	....
Whole vote	377917*		351198†		317550	

* Including 189 votes for Edgerton, nominated by the "Straight out Democrats," and 28 votes for Falkenburg, Temperance. Hendricks's majority over all was 931.

† Including 1417 votes for O'Conor. Grant's majority over all was 21090.

VOTE FOR REPRESENTATIVES IN CONGRESS, 1872.

DISTRICTS At large.	Kerr, *Dem.*	Williams, *Dem.*	DISTRICTS At large.	Orth, *Rep.*	Williams. *Rep.*
Whole vote	188502	188227	Whole vote	188664	188760

Godlove S. Orth, Rep., over Michael C. Kerr, Dem., 162.

William Williams, Rep., over John S. Williams, Dem., 533.

Average Republican majority, 347.

I.	Niblack, *Dem.*	Heilman, *Rep.*	I.	Niblack, *Dem.*	Heilman, *Rep.*
Posey	2211	1763	Gibson	2084	2114
Vanderburg	3257	4442	Knox	2749	2008
Warrick	1950	1765	Daviess	1915	1913
Spencer	2214	2197			
Perry	1335	1487	Total	19259	19127
Pike	1544	1438			

William E. Niblack, Dem., over William Heilman, Rep., 132.

II.	Wolfe *Dem.*	Voyles *Rep.*	II.	Wolfe *Dem.*	Voyles *Rep.*
Dubois	2082	573	Washington	2049	1574
Crawford	1194	1081	Orange	1413	1230
Harrison	2100	1697	Martin	1293	957
Floyd	2825	1854	Jackson	2434	1631
Clark	3061	2371			
Scott	885	687	Total	19336	13655

Simeon K. Wolfe, Dem., over Daniel W. Voyles, Rep., 5681.

III.	Holman, *Dem.*	Herod, *Rep.*	III.	Holman, *Dem.*	Herod, *Rep.*
Jefferson	2620	2765	Jennings	1603	1834
Switzerland	1328	1461	Bartholomew	2623	2121
Ohio	590	620	Decatur	2153	2249
Dearborn	3186	1949			
Ripley	2264	2040	Total	16367	15039

William S. Holman, Dem., over William W. Herod, Rep., 1328.

INDIANA—*Continued.*

IV.	Gooding, *Dem.*	Wilson, *Rep.*	IV.	Gooding, *Dem.*	Wilson, *Rep.*
Shelby	2810	2208	Wayne	2925	4750
Rush	1932	2205	Hancock	1860	1531
Franklin	2775	1467			
Union	718	926	Total	14119	14499
Fayette	1099	1412			

Jeremiah M. Wilson, Rep., over David S. Gooding, Dem., 380.

V.	McNutt, *Dem.*	Coburn, *Rep.*	V.	McNutt, *Dem.*	Coburn, *Rep.*
Brown	1170	460	Hendricks	1750	2861
Morgan	1789	2141	Putnam	2657	2102
Johnson	2247	1725			
Marion	8388	9505	Total	18001	18794

John Coburn, Rep., over Cyrus F. McNutt, Dem., 793.

VI.	Voorhees, *Dem.*	Hunter, *Rep.*	VI.	Voorhees, *Dem.*	Hunter, *Rep.*
Sullivan	2522	1336	Vermillion	903	1339
Greene	2124	2146	Monroe	1485	1723
Owen	1725	1467	Lawrence	1650	1902
Clay	2368	2534			
Vigo	3769	4025	Total	18135	18792
Parke	1589	2320			

Morton C. Hunter, Rep., over Daniel W. Voorhees, Dem., 657.

VII.	Manson, *Dem.*	Cason, *Rep.*	VII.	Manson, *Dem.*	Cason, *Rep.*
Fountain	2197	1897	Warren	1007	1482
Montgomery	2942	2743	Benton	676	792
Boone	2787	2980	Carroll	1975	1905
Clinton	2337	2008			
Tippecanoe	3809	4121	Total	17730	17928

Thomas J. Cason, Rep., over Mahlon D. Manson, Dem., 198.

VIII.	Whiteside, *Lib.*	Tyner *Rep.*	VIII.	Whiteside, *Lib.*	Tyner *Rep.*
Hamilton	1674	3098	Miami	2495	2611
Madison	2978	2269	Cass	3027	2528
Grant	1813	2538	Wabash	1899	2998
Tipton	1497	1297			
Howard	1415	2398	Total	16798	19737

James N. Tyner, Rep., over Thomas C. Whiteside, Lib., 2939.

IX.	Neff, *Dem.*	Shanks *Rep.*	IX.	Neff, *Dem.*	Shanks *Rep.*
Henry	1722	3402	Wells	1724	1260
Delaware	1578	2704	Adams	1517	658
Randolph	1662	3318	Allen	6434	3343
Jay	1644	1700			
Blackford	801	673	Total	17082	17058

John E. Neff, Dem., over John P. R. Shanks, Rep., 24.

INDIANA—*Continued.*

X.	Long, *Dem.*	Saylor *Rep.*	X.	Long, *Dem.*	Saylor *Rep.*
Kosciusko....	2215	2759	Steuben.....	957	1841
Whitley.....	1823	1434	Lagrange....	1016	1854
Huntington...	2040	2207	Elkhart.....	2891	3000
Noble.....	2277	2353			
DeKalb.....	1930	1886	Total	15149	17334

Henry B. Saylor, Rep., over Elisha V. Long, Dem., 2185.

XI.	Hendricks, *Lib.*	Packard, *Rep.*	XI.	Hendricks, *Lib.*	Packard, *Rep.*
White.....	1281	1295	St. Joseph...	2802	3279
Newton.....	634	818	Laporte.....	3149	3005
Jasper.....	563	989	Porter.....	1285	1688
Pulaski.....	956	652	Lake.....	920	1532
Fulton.....	1447	1310			
Marshall.....	2317	1852	Total.....	15828	16813
Starke.....	474	393			

Jasper Packard, Rep., over John A. Henricks, Lib., 985.

Present State Government.

Governor, Thomas A. Hendricks, Dem.; Lieutenant-Governor, Leonidas Sexton, Rep.; Secretary of State, W. W. Curry, Rep.; Auditor, James A. Wildman, Rep.; Treasurer, John B. Glover, Rep.; Attorney-General, James C. Denny, Rep.; Judges of the Supreme Court, John Petit, Dem., James L. Worden, Dem., Alexander C. Downey, Dem., and Samuel H. Buskirk, Dem.; Clerk of the Supreme Court, Charles Scholl, Rep.; Superintendent of Public Instruction, Milton B. Hopkins, Dem.

State Legislature.

	Senate.	*House.*	*Joint Ballot.*
Republicans.....	27	54	81
Democrats.....	23	46	69
Republican majority.....	4	8	12

Last Vote of the State.

	Dem.	*Rep.*	*Amer.*	*Majority.*
1856. President...	118670	94375	22386	1909 D
1858. Sec. of State.	107409	104828	....	2581 D
1860. Governor...	126968	136725	....	9757 R
	Doug. & Breck.	*Lincoln.*	*Bell.*	
1860. President....	127804	139033	5306	5923 R
	Dem.	*Rep.*		
1862. Sec. of State.	128160	118517	....	9543 D
1864. Governor...	131201	152084	....	20883 R
1864. President...	130233	150422	....	20189 R
1866. Sec. of State.	155399	169601	....	14202 R
1868. Governor...	170614	171575	....	961 R
1868. President...	166980	176552	....	9572 R
1870. Sec. of State.	160059	157491	....	2568 D
	Dem.	*Rep.*	*Straight Dem.*	
1872. Governor...	189424	188276	189	1337 D
1872. President...	163637	186144	1417	21090 R

INDIANA—*Continued.*

VOTE OF INDIANAPOLIS.

WARDS.	President, 1872.		Mayor, 1871.	
	Greeley, *D. L.*	Grant, *Rep.*	Fishback, *Dem.*	Macauley, *Rep.*
I.....	320	506	296	336
II.....	506	1212	310	665
III.....	531	1236	402	800
IV.....	506	954	316	579
V.....	1076	723	762	504
VI.....	499	500	399	400
VII.....	456	418	291	333
VIII.....	844	733	540	458
IX.....	493	735	359	460
Total.....	5231	7017	3675	4535
Majority.....	....	1786	....	860
Whole vote.....	12248		8210	

City Council.

Republicans.....	11
Democrats.....	7
Republican majority.....	4

IOWA.

COUNTIES. (100.)	President, 1872.		Supreme Court, 1871.		President, 1868.	
	Greeley, *D. Lib.*	Grant, *Rep.*	Duncombe *Dem.*	Day, *Rep.*	Seymour, *Dem.*	Grant, *Rep.*
Adair.....	211	757	267	673	139	313
Adams.....	245	870	245	566	166	427
Allamakee.....	1381	1455	1364	1258	1403	1543
Appanoose.....	897	1558	1315	1496	1236	1519
Audubon.....	146	184	....	154	101	101
Benton.....	909	2510	841	1725	1172	2587
Black Hawk...	808	2477	633	1922	841	2580
Boone.....	789	1414	876	1254	995	1362
Bremer.....	462	1490	400	1212	538	1470
Buchanan.....	863	1877	851	1510	926	1872
Buena Vista...	59	513	64	336	4	57
Butler.....	431	1433	345	1094	424	1118
Calhoun.....	95	340	118	227	67	104
Carroll.....	116	410	194	332	82	156
Cass.....	231	998	335	848	248	420
Cedar.....	927	2225	923	1704	1381	2470
Cerro Gordo....	169	906	131	650	73	441
Cherokee.....	110	463	102	391	15	64
Chickasaw.....	501	1120	696	994	520	996
Clarke.....	482	1035	511	1060	426	1062
Clay.....	52	574	2	554	4	76
Clayton.....	2097	2298	1634	1937	1952	2783
Clinton.....	2304	3096	1738	2383	2292	3283
Crawford.....	229	420	226	350	138	188
Crocker.....	....	....	....	46	Unorga'ized	
Dallas.....	564	1620	497	1213	599	1254
Davis.....	1255	1582	1396	1424	1410	1520
Decatur.....	885	1283	1057	1229	1018	1024
Delaware.....	981	1880	713	1212	1102	2034
Des Moines....	2029	2501	1666	2329	1958	3572
Dickinson.....	51	317	30	239	10	121
Dubuque.....	3460	2424	3294	1983	4091	2633
Emmett.....	68	208	118	81	28	136
Fayette.....	1005	2251	896	1657	1051	2124
Floyd.....	406	1620	366	1146	400	1233
Franklin.....	151	865	88	748	78	516
Fremont.....	1292	1261	1212	1083	1082	977
Greene.....	112	740	243	590	231	423
Grundy.....	112	757	55	481	75	530
Guthrie.....	360	986	503	839	412	547
Hamilton.....	219	862	237	804	167	638
Hancock.....	53	186	47	206	24	89
Hardin.....	502	1789	342	1197	535	1686
Harrison.....	623	1150	994	1116	732	932
Henry.....	1242	2507	1133	2080	1044	2802

IOWA—*Continued.*

COUNTIES.	President, 1872.		Supreme Court, 1871.		President, 1868.	
	Greeley, *D. Lib.*	Grant, *Rep.*	Duncombe *Dem.*	Day, *Rep.*	Seymour, *Dem.*	Grant, *Rep.*
Howard	172	772	309	659	380	674
Humboldt	116	403	136	393	80	271
Ida	13	82	12	69	5	23
Iowa	906	1493	1077	1354	1164	1490
Jackson	1857	1884	1856	1664	2117	2040
Jasper	946	2847	1168	2764	1232	2799
Jefferson	1134	1765	1081	1555	1309	1895
Johnston	1882	2106	2128	2047	2050	2221
Jones	1236	2287	825	1625	1277	2410
Keokuk	1361	1856	1225	1421	1503	1938
Kossuth	119	519	63	518	30	332
Lee	2813	2907	2560	2158	3191	3050
Linn	1445	3363	1254	2719	1642	3630
Louisa	715	1503	669	1213	791	1599
Lucas	698	1117	607	809	683	992
Lyons	1	87	....	69	Unorga'ized	
Madison	946	1758	1099	1668	944	1596
Mahaska	1176	2532	1270	2115	1511	2646
Marion	1810	2240	2159	2225	2182	2268
Marshall	368	2246	473	1917	611	2339
Mills	683	1166	657	805	551	812
Mitchell	358	1226	291	1005	293	1177
Monona	176	571	17	470	....	372
Monroe	855	1205	793	1023	913	1290
Montgomery	453	987	451	788	225	357
Muscatine	1422	2144	1228	1697	1576	2539
O'Brien	....	....	47	165	1	10
Osceola	9	202	....	45	Unorga'ized	
Page	717	1408	450	967	474	936
Palo Alto	196	249	174	209	62	42
Plymouth	141	469	124	360	23	95
Pocahontas	68	263	56	258	19	93
Polk	1473	3051	1633	2503	1694	2913
Potawatamie	1150	1450	1117	1403	1042	1121
Poweshiek	557	1956	790	1525	791	1686
Ringgold	215	804	328	763	257	519
Sac	48	305	89	267	45	132
Scott	2648	2369	1354	2542	1763	3612
Shelby	138	379	172	281	129	153
Sioux	117	310	84	122	5	6
Story	347	1401	471	1200	423	1058
Tama	730	1933	570	1294	805	1862
Taylor	433	1122	382	931	321	717
Union	296	796	379	807	352	488
Van Buren	1348	1866	1339	1604	1666	2026
Wapello	1636	2130	1738	1941	1821	2119
Warren	791	2127	996	1949	933	1946
Washington	1220	2140	870	1404	1323	2314
Wayne	838	1215	876	1092	739	1031
Webster	780	1076	778	784	549	736
Winnebago	16	270	34	267	16	161
Winneshiek	949	2047	785	1482	1092	2300
Woodbury	439	790	237	709	323	430
Worth	89	400	44	384	41	259
Wright	85	424	94	320	61	241
Total	71134	131173	67547	108801	70040	120399
Majority	....	60039	....	41254	....	46359
Whole vote	....204,528*		176,348		194,439	

* Including 2221 for O'Conor. Grant's majority over all was 57,878.

VOTE FOR REPRESENTATIVES IN CONGRESS, 1872.

I.	Shelley, *D. L.*	M'Crary, *Rep.*	I.	Shelley, *D. L.*	M'Crary, *Rep.*
Des Moines	2103	2510	Van Buren	1461	1862
Henry	1295	2522	Washington	1285	2159
Jefferson	1148	1765			
Louisa	750	1506			
Lee	2964	2825	Total	10961	15149

George W. McCrary, Rep., over James M. Shelley, Dem. and Lib., 4188.

IOWA—*Continued.*

II.	Leff'gwell.	Cotton.	II.	Leff'gwell.	Cotton.
Cedar	1363	1849	Muscatine	1524	2103
Clinton	2709	2779	Scott	2847	2288
Jackson	2477	1371			
Jones	1426	2131	Total	12346	12521

Aylett R. Cotton, Rep., over William E. Lefflingwell, Dem. and Lib., 175.

III.	Stoneman.	Donnan.	III.	Stoneman.	Donnan.
Allamakee	1518	1360	Fayette	1174	2145
Buchanan	945	1880	Winneshiek	1116	1933
Clayton	2386	2701			
Delaware	1050	1869			
Dubuque	2585	2366	Total	11774	13654

William G. Donnan, Rep., over John T. Stoneman, Dem. and Lib., 1880.

IV.	L'sche	Pratt.	IV.	L'sche	Pratt.
Black Hawk	949	2401	Hardin	529	1784
Bremer	504	1476	Howard	225	684
Butler	446	1445	Mitchell	359	1238
Cerro Gordo	128	890	Winnebago	19	276
Chickasaw	506	1120	Worth	79	398
Floyd	416	1659	Wright	91	430
Franklin	161	869			
Grundy	108	750			
Hancock	56	188	Total	4574	15615

Henry O. Pratt, Rep., over Adolph T. Lusche, Dem. and Lib., 11041.

V.	Irish.	Wilson.	V.	Irish.	Wilson.
Benton	1006	2487	Poweshiek	714	1939
Iowa	980	1512	Tama	784	1905
Johnson	2012	2052			
Linn	1549	3352			
Marshall	389	2280	Total	7434	15531

James Wilson, Rep., over John B. Irish, Dem. and Lib., 8097.

VI.	Trimble.	Loughridge.	VI.	Trimble.	Loughridge.
Appanoose	1253	1313	Marian	2083	2016
Davis	1484	1451	Monroe	932	1117
Jasper	1166	2711	Wapello	1789	2098
Keokuk	1516	1743			
Mahaska	1477	2162	Total	11703	14638

William Loughridge, Rep., over Henry H. Trimble, Dem. and Lib., 2935.

VII.	Palmer.	Kasson.	VII.	Palmer.	Kasson.
Adair	233	757	Madison	1606	1756
Clarke	500	1046	Polk	1439	3126
Dallas	627	1603	Warren	918	2004
Decatur	930	1290	Wayne	930	1219
Guthrie	404	1001			
Lucas	745	1107	Total	7702	14989

John A. Kasson, Rep., over Oliver L. Palmer, Dem. and Lib., 7207.

IOWA—*Continued.*

VIII.	Merritt.	McDill.	VIII.	Merritt.	McDill.
Adams	246	907	Potawatamie	1218	1442
Audubon	161	175	Ringgold	242	808
Cass	262	1004	Shelby	148	373
Fremont	1316	1255	Taylor	480	1116
Harrison	759	1161	Union	248	910
Mills	709	1135			
Montgomery	493	966			
Page	717	1423	Total	6999	12675

James W. McDill, Rep., over W. W. Merritt, Dem. and Lib., 5676.

IX.	Duncombe	Orr.	IX.	Duncombe	Orr.
Boone	972	1336	Lyon	2	84
Buena Vista	113	498	Monona	226	575
Calhoun	106	343	O'Brien	67	320
Carroll	191	409	Osceola	9	203
Cherokee	144	437	Palo Alto	228	236
Clay	58	581	Plymouth	170	434
Crawford	254	413	Pocahontas	130	202
Dickinson	121	249	Sac	117	287
Emmet	106	108	Sioux	134	291
Greene	277	737	Story	604	1199
Hamilton	274	835	Webster	1059	836
Humboldt	171	373	Woodbury	453	798
Ida	27	67			
Kossuth	139	499	Total	6152	12402

Jackson Orr, Rep., over John F. Duncombe, Dem. and Lib., 6250.

Present State Government.

Governor, Cyrus C. Carpenter; Secretary of State, Josiah T. Young; Auditor, John Russell; Treasurer, William Chisty; Register of the Land Office, Aaron Brown; Attorney-General, M. E. Cutts; Chief-Justice of the Supreme Court, James G. Day; Associate Judges, Joseph M. Beck, William E. Miller, Chester C. Cole; Clerk of the Supreme Court, Charles Lindeman; Superintendent of Public Instruction, Alonzo Abernethy—all Republicans.

State Legislature.

	Senate.	*House.*	*Joint Ballot.*
Republicans	42	78	120
Democrats	8	22	30
Republican majority	34	56	90

Past Vote of the State.

	Dem.	*Free Soil.*	*Whig.*	*Maj.*	
1852. President	17762	1606	15855	301	D
	Dem.	*Rep.*			
1854. Governor	20554	23040	....	2486	R
	Dem.	*Rep.*	*American.*		
1856. President	36170	43954	9180	7784	R*
1858. Secret'ry of State	45748	49085	....	3337	R
1859. Supreme Court	53585	56040	....	2364	R
	Doug. and Breck.	*Lincoln.*	*Bell.*		
1860. President	56159	70409	1763	12487	R
	Dem.	*Rep.*			
1861. Governor	43745	59853	....	16608	R
1862. Secret'ry of State	50899	66014	....	15115	R
1863. Supreme Court	43068	85741	....	42673	R
1864. President	49596	89075	....	39479	R
1865. Governor	54070	70445	....	16375	R
1866. Secret'ry of State	55815	91227	....	35412	R
1867. Supreme Court	58880	90789	....	31909	R
1868. President	74040	120399	....	46359	R
1869. Governor	57434	96579	....	39145	R
1870. Secret'ry of State	60888	103377	....	42489	R
1871. Supreme Court	67547	108801	....	41254	R
	Greeley.	*Grant.*	*O'Conor.*		
1872. President	71134	131173	2221	60039	R

* Plurality.

KANSAS.

COUNTIES. (64.)	President, 1872. Greeley. *D. L.*	Grant, *Rep.*	Governor. 1870. Sharp, *Dem.*	Harvey, *Rep.*	President, 1868. Seymour, *Dem.*	Grant, *Rep.*
Allen	516	1157	334	913	200	693
Anderson	316	926	156	721	130	612
Atchison	1358	1954	911	1292	934	1297
Barton	61	160	....	....	....	....
Bourbon	1339	2005	784	1251	486	1443
Brown	381	1132	191	612	178	691
Butler	468	1452	228	925	93	135
Chase	187	482	50	194	71	243
Clay	188	744	30	438	21	175
Crawford	1028	585	884	316	265	479
Cherokee	1187	892	1272	385	357	992
Coffey	470	1035	301	824	261	637
Cloud	260	920	80	311	11	100
Cowley	517	1241	92	255	....	....
Davis	441	547	259	520	256	71
Dickinson	222	846	180	327	98	194
Doniphan	1094	1787	674	1339	721	1519
Douglas	1327	3058	733	2705	609	2434
Ellis	114	163	312	109	171	68
Ellsworth	239	234	48	182	135	159
Franklin	151	1658	343	1105	319	1030
Greenwood	346	857	101	320	98	341
Harvey	187	563	....	....	....	....
Howard	1007	1738	110	505	....	....
Jackson	441	895	329	576	313	553
Jefferson	911	1725	862	1338	724	1268
Johnson	1193	1837	749	1472	723	1487
Jewell	115	684	....	123	....	....
Labette	1013	1778	650	1027	166	617
Leavenworth	2516	2929	2076	2625	2330	2671
Linn	632	1704	295	1291	415	1310
Lyon	418	1623	272	1584	110	916
Lincoln	114	321	5	150	....	....
Marion	148	677	89	89	47	52
Marshall	622	1378	384	1028	228	514
Miami	868	1544	562	1057	557	1250
Mitchell	183	718	120	120	....	....
Morris	335	529	261	243	172	155
Montgomery	1397	1797	688	868	....	....
McPherson	48	443	1	197	....	....
Nemaha	444	1107	410	679	272	591
Neosho	1325	1402	1292	709	409	708
Norton	....	34	....	....	....	....
Osage	529	1813	317	1608	83	422
Osborn	38	423	....	....	....	....
Ottawa	127	605	2	395	....	136
Phillips	32	147	....	....	....	....
Potawatamie	692	1307	521	632	300	613
Republic	48	1028	9	316	3	62
Reno	90	266	....	....	....	....
Rice	36	196	....	....	....	....
Riley	338	1055	146	693	130	587
Russell	16	146	....	....	....	....
Shawnee	979	2521	440	1689	450	1351
Saline	356	1081	189	819	117	345
Sedgwick	481	992	208	377	....	....
Smith	75	306	....	....	....	....
Sumner	402	728	....	....	....	....
Wabaunshee	186	631	57	461	41	333
Wallace	44	54	97	34	42	29
Washington	446	984	152	882	52	202
Wilson	524	1358	390	942	192	368
Woodson	238	782	190	459	81	263
Wyandotte	1156	1304	750	904	628	569
Total	32970	67018	20496	40666	14019	31049
Majority	....	34078	.....	20170	....	17030
Whole vote	100614*		61162		45068	

* Including 596 for O'Conor. Grant's majority over all was 33,482.

The vote in 1872 for Governor was: Osborn, Rep., 66,681; Walker, Rep., 34,698. Osborn's majority, 31,983.

KANSAS—*Continued.*

VOTE FOR REPRESENTATIVES IN CONGRESS, 1872.

Democrats.	*Vote.*	*Republicans.*	*Vote.*
R. B. Mitchell	33985	David P. Lowe	67400
S. A. Riggs	34450	W. A. Phillips	67114
J. W. Laughlin	33204	Stephen A. Cobb	66345

PRESENT STATE GOVERNMENT.

Governor, Thomas A. Osborn; Lieutenant Governor, E. S. Stover; Secretary of State, W. H. Smallwood; Auditor, D. W. Wilder; Treasurer, J. E. Hayes; Chief-Justice, S. A. Kingman; Attorney-General, A. L. Williams; Superintendent of Instruction, H. D. McCarty—all Republicans.

STATE LEGISLATURE.

	Senate.	*House.*	*Joint Ballot.*
Republicans	27	75	102
Democrats	4	11	15
Independent	2	14	16
Republican majority	21	50	71

PAST VOTE OF THE STATE.

	For.	*Against.*	*Majority.*
1859. State Constitution	10421	5530	4891 F
	Dem.	*Rep.*	
1859. Governor	5395	7908	2513 R
1862. Governor	5464	9990	4526 R
	Anti-Lane.	*Lane.*	
1864. Governor	7794	11577	3783 L
	Dem.	*Rep.*	
1864. President	3691	16441	12750 R
1866. Governor	8151	19370	11219 R
	Against.	*For.*	
1867. Negro Suffrage	19600	10529	9071 A
	Against.	*For.*	
1867. Woman Suffrage	19858	9200	10658 A
	Against.	*For.*	
1867. Disfranch. Confeder's.	12990	15672	2682 F
	Dem.	*Rep.*	
1868. President	14019	31049	17030 R
1870. Governor	20496	40666	20170 R
1872. President	32970	67048	33482 R

KENTUCKY.

COUNTIES. (116.)	President, 1872.		Governor, 1871.		President, 1868.	
	Greeley, *D. L.*	Grant, *Rep.*	Leslie, *Dem.*	Harlan, *Rep.*	Seymour, *Dem.*	Grant, *Rep.*
Adair	697	788	1040	861	656	261
Allen	442	513	862	607	642	271
Anderson	721	359	916	423	803	116
Ballard	1221	279	1506	126	1345	106
Barren	1106	1092	1808	1286	1485	390
Bath	721	787	1172	933	1025	497
Boone	1234	390	1320	354	1503	256
Bourbon	1438	1547	1861	1522	1372	184
Boyd	396	648	736	640	513	434
Boyle	967	996	1131	1044	913	154
Bracken	953	666	1114	474	1210	507
Breathitt	553	234	485	320	440	223
Breckinridge	752	1049	1237	1150	1160	408
Bullitt	512	279	803	306	972	45
Butler	421	679	665	822	469	563
Caldwell	720	688	984	691	822	300
Calloway	1433	198	1389	88	1099	89
Campbell	1821	1470	1714	1579	1894	1701
Carroll	899	189	904	151	984	94
Carter	396	571	615	723	560	242
Casey	476	470	686	582	461	207
Christian	1500	2370	2261	2450	1456	484
Clark	803	888	1046	937	1075	227
Clay	430	710	434	819	445	681
Clinton	186	370	376	573	290	155
Crittenden	644	856	911	933	693	533
Cumberland	208	569	623	607	520	108

KENTUCKY—*Continued.*

COUNTIES.	President, 1872.		Governor, 1871.		President, 1868.	
	Greeley, *D. L.*	Grant, *Rep.*	Leslie, *Dem.*	Harlan, *Rep.*	Seymour, *Dem.*	Grant, *Rep.*
Daviess	2035	1086	2748	896	2415	218
Edmonson	255	398	419	415	345	155
Elliott	382	124	524	131	....	....
Estill	522	584	773	705	641	650
Fayette	2209	3106	2800	3088	2016	576
Fleming	967	1053	1275	1089	1178	855
Floyd	698	227	883	236	463	112
Franklin	1283	1059	1701	1144	1390	274
Fulton	624	87	747	72	749	6
Gallatin	507	226	586	186	571	100
Garrard	808	1071	1042	1102	807	384
Grant	752	641	1006	640	933	573
Graves	1652	777	1956	578	1830	446
Grayson	538	666	904	701	816	416
Green	455	763	784	748	576	147
Greenup	496	902	899	855	556	742
Hancock	591	288	744	334	719	105
Hardin	1207	819	1520	1003	1722	200
Harlan	97	464	106	475	96	476
Harrison	1379	995	1615	1033	1593	458
Hart	738	861	1136	1012	1201	242
Henderson	1642	1308	1795	1287	1807	88
Henry	1235	787	1424	792	1402	157
Hickman	777	401	1089	222	987	41
Hopkins	917	788	1373	715	1286	340
Jackson	146	499	191	608	111	502
Jefferson	9810	6915	10195	5532	11072	1481
Jessamine	783	1068	1072	1097	745	172
Johnson	300	506	424	713	274	531
Josh Bell	147	455	239	337	93	359
Kenton	2969	1886	2315	1711	2732	1658
Knox	446	770	570	890	392	820
Larue	497	340	774	367	757	113
Laurel	371	618	472	654	474	714
Lawrence	435	414	809	546	633	368
Lee	270	290	280	288	....	....
Letcher	269	316	305	251	278	271
Lewis	644	952	897	1061	799	983
Lincoln	1064	847	1206	921	1043	116
Livingstone	752	252	897	207	810	76
Logan	1143	1492	1883	1451	1910	397
Lyon	415	496	575	410	484	61
Madison	1549	1792	2069	1822	1650	819
Magoffin	315	328	350	418	233	247
Marion	869	805	1177	921	1400	206
Marshall	903	245	998	126	970	117
Martin	28	176	58	183	....	....
Mason	1608	1410	1829	1846	1862	631
McCracken	1154	872	1009	700	1146	241
McLean	622	376	745	413	731	150
Meade	735	262	1078	303	1099	50
Menifee	207	63	274	69	....	....
Mercer	1193	1079	1305	1135	1164	326
Metcalf	233	519	1663	657	474	206
Monroe	1286	630	558	862	431	556
Montgomery	876	755	893	742	872	136
Morgan	648	254	759	314	719	201
Muhlenburg	606	930	1222	1074	864	490
Nelson	970	803	510	865	1585	21
Nicholas	943	701	1202	745	993	315
Ohio	987	1171	1379	1194	1208	583
Oldham	673	435	1789	338	894	82
Owen	1843	206	389	288	2198	53
Owsley	151	433	112	479	251	657
Pendleton	1000	968	969	701	1210	759
Perry	230	380	2273	341	195	347
Pike	483	304	573	273	438	219
Powell	225	204	251	200	203	134
Pulaski	817	1513	959	1642	1200	1571
Robertson	491	323	600	252	619	213
Rockcastle	576	570	688	659	611	516
Rowan	149	285	187	289	167	254
Russell	393	395	545	529	423	222
Scott	1347	1118	1536	1257	1503	168
Shelby	1408	1135	1644	1079	1751	89
Simpson	857	620	1139	547	805	90
Spencer	542	243	587	212	793	14
Taylor	477	450	630	435	641	44

KENTUCKY—*Continued.*

COUNTIES.	President, 1872.		Governor, 1871.		President, 1868.	
	Greeley, *D.L.*	Grant, *Rep.*	Leslie, *Dem.*	Harlan, *Rep.*	Seymour, *Dem.*	Grant, *Rep.*
Todd	623	1106	1163	1065	1199	108
Trigg	977	928	1243	675	947	128
Trimble	657	124	841	34	870	33
Union	1437	541	1878	665	1558	180
Warren	1632	1803	2296	1867	1811	320
Washington	766	1029	1098	1162	1037	399
Wayne	639	607	696	767	952	412
Webster	771	506	839	459	1037	201
Whitley	303	733	258	748	281	930
Wolfe	352	185	No returns.		346	180
Woodford	1045	1004	1246	1026	969	71
Total	100212	88816	126059	89083	115889	39566
Majority	11396	....	36976	....	76323	....
Whole vote	191402 *		215142		155455	

* Including 2374 votes for O'Conor. Greeley's majority over all was 9022.

VOTE FOR REPRESENTATIVES IN CONGRESS, 1872.

DISTRICTS. I.	Crossland, *Dem.*	Martin, *Dem.*	Houston, *Rep.*	Trabue, *Rep.*
Fulton	605	24	79	3
Hickman	761	66	12	338
Calloway	1093	83	92	22
Marshall	884	71	78	106
McCracken	601	591	746	6
Ballard	1100	247	11	125
Trigg	1043	92	301	389
Lyon	444	33	73	229
Crittenden	687	27	16	731
Livingston	749	31	9	195
Graves	1578	180	374	125
Caldwell	731	48	5	241
Total	10276	1473	1796	2510

Edward Crossland, Dem., over Isaac H. Trabue, Rep., H. H. Houston, Rep., and John Martin, Sen., Dem., 4497.

II.	Brown *Dem.*	Langley, *Rep.*	II.	Brown *Dem.*	Langley, *Rep.*
Daviess	1884	..	Webster	790	80
Hopkins	965	..	Henderson	1688	73
Muhlenburg	642	5	Hancock	547	74
Ohio	918	3	Union	1232	6
McLean	728	18			
Christian	1514	198	Total	10888	457

John Young Brown, Dem., over E. Langley, Ind., 10,431.

III.	Milliken, *Dem.*	Golladay, *I. D.*	III.	Milliken, *Dem.*	Golladay, *I. D.*
Todd	839	861	Barren	1223	513
Logan	1178	1380	Monroe	295	27
Butler	519	378	Metcalf	242	225
Edmonson	361	304	Cumberland	226	461
Warren	1762	156	Clinton	153	158
Simpson	1397	128			
Allen	601	262	Total	8796	4853

Charles W. Milliken, Dem., over J. S. Golladay, Ind., Dem., 3943.

KENTUCKY—*Continued.*

IV.	Read, *Dem.*	Hobson, *Rep.*	IV.	Read, *Dem.*	Hobson, *Rep.*
Green	459	548	Hart	744	...
Spencer	505	...	Grayson	589	...
Bullitt	638	...	Hardin	907	...
Nelson	888	...	Breckinridge	735	...
Washington	697	...	Meade	741	...
Marion	818	...			
Larue	600	...	Total	8221	548

William B. Read, Dem., over E. H. Hobson, Rep., 7673.

V.	Standeford, *Dem.*	V.	Boone, *Rep.*
Jefferson	10464	Jefferson	4757
Oldham	715	Oldham	296
Total	11179	Total	5053

E. D. Standeford, Dem., over W. P. Boone, Rep., 6126.

VI.	Arth'r *Dem.*	Myers, *Rep.*	VI.	Arth'r *Dem.*	Myers, *Rep.*
Harrison	1417	980	Gallatin	511	199
Pendleton	1078	870	Carroll	914	173
Grant	812	620	Trimble	700	104
Campbell	1725	1469			
Kenton	2977	1766	Total	11424	6564
Boone	1290	383			

Wm. E. Arthur, Dem., over Harvey Myers, Rep., 4860.

VII.	Beck, *Dem.*	Trabue, *Rep.*	VII.	Beck, *Dem.*	Trabue, *Rep.*
Jessamine	822	514	Scott	1379	652
Clark	868	701	Owen	1961	466
Bourbon	1488	28	Henry	1242	688
Fayette	2403	719	Shelby	1505	1078
Woodford	1073	378			
Franklin	1237	1158	Total	13978	6322

James B. Beck, Dem., over S. F. J. Trabue, Rep., 7656.

VIII.	Durham, *Dem.*	Bradley, *Rep.*	VIII.	Durham, *Dem.*	Bradley, *Rep.*
Wayne	719	563	Casey	569	445
Pulaski	925	1519	Taylor	572	401
Lincoln	1142	790	Anderson	760	346
Garrard	895	1046	Adair	783	774
Madison	1636	1784	Russell	412	380
Mercer	1245	1064			
Boyle	1068	951	Total	10736	10063

Milton J. Durham, Dem., over W. O. Bradley, Rep., 673.

IX.	Adams *Dem.*	Wood, *Rep.*	IX.	Adams *Dem.*	Wood, *Rep.*
Whitley	520	668	Morgan	700	234
Knox	603	704	Magoffin	327	325
Laurel	466	613	Floyd	765	191
Rockcastle	643	556	Pike	582	249
Jackson	184	486	Letcher	323	286
Estill	652	555	Menifee	260	51
Powell	232	201	Elliott	399	116
Owsley	195	410	Josh Bell	247	395
Clay	567	639	Lee	302	286
Harlan	124	439	Montgomery	910	752
Perry	201	355			
Breathitt	588	213	Total	10289	8004
Wolfe	406	180			

George M. Adams, Dem., over A. T. Wood, Rep., 1485.

KENTUCKY—*Continued.*

X.	Young *Dem.*	Burns, *Rep.*	X.	Young *Dem.*	Burns, *Rep.*
Bracken	975	548	Rowan	164	272
Mason	1663	1338	Bath	875	717
Lewis	709	937	Martin	27	178
Greenup	525	866	Nicholas	974	645
Boyd	414	638	Fleming	1041	984
Carter	427	560	Robertson	530	285
Lawrence	437	427			
Johnson	314	490	Total	9073	8885

John D. Young, Dem., over J. M. Burns, Rep., 188.

Present State Government.

Governor, Preston H. Leslie; Secretary of State, George W. Craddock; Assistant Secretary of State, William H. Botts; Attorney-General, John Rodman; Auditor of Public Accounts, D. Howard Smith; Insurance Commissioner, Gustavus W. Smith; Treasurer, James W. Tate; Register of Lands, J. A. Grant; Chief Justice of the Court of Appeals, M. R. Hardin; Associate Justices, B. J. Peters, William Lindsay, and W. S. Pryor; Superintendent of Public Instruction, H. A. M. Henderson—all Democrats.

State Legislature.

	Senate.	*House.*	*Joint Ballot.*
Democrats	34	82	116
Republicans	4	18	22
Democratic majority	30	64	94

Past Vote of the State.

	Dem.	*Free Soil.*	*Whig.*	*Majority.*
1852. President	53807	....	57068	3261 W
	Dem.	*Rep.*	*Amer.*	
1855. Governor	65413	....	60816	4403 A
1856. President	74042	314	67416	6912 D
1857. Treasurer	66590	....	53494	12096 D
1859. Governor	76167	....	67271	8916 D
	Doug. & Breck.	*Lincoln.*	*Bell.*	
1860. President	78794	1364	66058	11372 D
	Dem.	*Rep.*	*Union.*	
1863. Governor	17389	....	68306	50917 U
1864. President	61488	26592	....	36515 D
1865. Treasurer	42187	....	42082	105 D
1866. Court of Appeals	95979	....	58035	37994 D
	Dem.	*Rep.*	*3d Party.*	
1867. Governor	90225	33939	13167	43119 D
1868. Governor	114412	25734	....	88678 D
1868. President	115889	39566	....	76313 D
1869. Treasurer	82607	24759	....	57848 D
1870. Congress	90450	57247	....	33203 D
1871. Governor	126059	89083	....	36976 D
	Greeley.	*Grant.*	*O'Conor.*	
1872. President	100212	88816	2374	9022 G

VOTE OF LOUISVILLE.

WARDS.	President, 1872.		Assessor, Dec., 1871.		Governor, Aug., 1870.	
	Greeley, *L. D.*	Grant, *Rep.*	Harris *Dem.*	Hugh's *Dem.*	Leslie, *Dem.*	Harlan, *Rep.*
I	621	263	463	282	554	179
II	600	207	471	117	580	158
III	679	400	708	145	798	284
IV	662	640	557	138	789	625
V	644	737	549	150	746	695
VI	5 0	428	267	254	504	367
VII	542	382	675	141	614	329
VIII	684	480	432	272	633	428
IX	739	714	416	284	665	601
X	879	798	856	239	1102	683
XI	1093	681	777	326	1145	496
XII	525	275	276	243	466	150
Total	8198	6005	6450	2591	8586	4995
Majority	2193	....	3859	....	3591	....
Whole vote	14381 *		9041		13581	

* Including 178 votes for O'Conor. Greeley's majority over all was 2015.

LOUISIANA.

PARISHES. (56.)	President, 1872. Warmoth Board Count.		President, 1872. Cus'm. House Board Count.		State Treasurer, 1872.	
	Greeley.	Grant.	Greeley.	Grant.	*Dem.*	*Rep.*
Ascension	662	1830	663	1830	7	935
Assumption	1812	1378	1797	1807	1072	1835
Avoyelles	1796	1370	1286	1885	818	1117
Baton Rouge E	1338	851	917	2459	954	2439
Baton Rouge W	287	900	287	900	275	704
Bienville	872	335	872	428	754	93
Bossier	950	554	....	1159	624	732
Caddo	1810	1574	627	1238	1214	1318
Calcasieu	590	62	578	69	424	2
Caldwell	430	399	486	369	373	334
Cameron	174	40	176	40	....	220
Carroll	372	1480	382	1452	411	1343
Catahoula	823	720	678	878	288	458
Claiborne	1255	942	1357	942	1490	522
Concordia	149	1639	168	1689	35	1582
DeSoto	1430	445	790	1022	713	1032
Feliciana E	647	1667	647	1669	803	1273
Feliciana W	224	1453	279	1305	404	1186
Franklin	525	260	538	261	381	226
Grant	500	405	171	771	296	656
Iberia	626	946	626	1046	749	618
Iberville	694	2249	694	2239	512	1754
Jackson	672	601	446	610	689	300
Jefferson	1536	1726	981	1726	437	2001
Lafayette	871	476	884	482	753	145
Lafourche	1770	1692	1697	1792	1461	1364
Livingston	530	149	553	146	455	54
Madison	478	1577	311	1750	37	1320
Morehouse	481	814	673	1084	495	514
Natchitoches	1247	548	....	1206	345	2069
Orleans	23077	13144	21360	12935	12226	18149
Ouachita	740	1505	620	1425	504	1295
Plaquemines	460	1039	460	2163	220	2558
Pointe Coupee	1098	1453	1092	1454	285	1340
Rapides	1956	1176	1049	1920	1187	1889
Red River	359	913	362	913	....	....
Richland	646	324	646	218	....	....
Sabine	748	60	789	62	351	430
St. Bernard	419	354	269	460	263	378
St. Charles	145	1228	145	1228	88	1050
St. Helena	702	277	521	461	470	443
St. James	....	....	663	1852	237	1874
St. John Bap't.	539	1166	539	1166	244	607
St. Landry	2867	1383	2347	1830	2140	302
St. Martin	641	707	641	707	486	511
St. Mary	1072	1531	739	1867	308	1903
St. Tammany	....	....	111	112	414	432
Tangipahoa	776	604	623	760	679	832
Tensas	151	2315	166	2283	13	1456
Terrebonne	....	....	1407	1503	969	1422
Union	1242	488	460	489	888	351
Vernon	693	25	693	30	....	....
Vermilion	675	228	656	228	554	127
Washington	417	167	453	167	398	81
Webster	954	624	573	822	....	....
Winn	537	120	575	114	427	81
Total	66467	59975	57029	71653	41170	65647
Majority	6492	....	....	14624	....	24477
Whole vote	126442		128682		106817	

The Returns for Governor in 1872 were as follows:

	Warmoth Board.	*Custom House Board.*
John McEnery, Dem.	68169	54029
W. Pitt Kellogg, Rep.	60233	72890
Majority for McEnery	7936	....
Majority for Kellogg	....	18861

Present State Government.

When this edition of the Almanac went to press, the new State Government was being contested in the Courts. The regular Returning Board declared the following persons elected: Governor, John McEnery; Lieutenant-Governor, D. B. Penn; Attorney-General, H. N. Ogden; Secretary of State, Samuel Armstead—

LOUISIANA—*Continued.*

all Democrats and Liberals. The following were declared elected by the Custom-House Board: Governor, William Pitt Kellogg; Lieutenant-Governor, C. C. Antoine; Attorney-General, A. P. Field; Secretary of State, P. G. Deslonde—all Republicans.

STATE LEGISLATURE.

Both parties claim the Legislature, and the matter was in the Courts when this edition went to press.

PAST VOTE OF THE STATE.

	Democratic.		*American.*	*Majority.*
1856. President...	22164	....	20709	1455 D
1857. Auditor.....	21402	....	16325	5077 D
	Doug. and Breck.		*Bell.*	
1865. President....	30306	....	20204	10102 D
	Conserv.	*Radical.*	*Independ.**	
1864. Governor....	2750	6536	1860	1926 R
1865. Governor....	22312	5497	....	16815 C
	Whites.	*Negroes.*		
1867. Registered...	45199	84431	....	39232 N
	Against.	*For.*		
1867. Convention..	4006	75083	....	71077 F
	Against.	*For.*		
1868. Constitution.	34076	46737	....	12661 F
	Democratic.	*Republican.*		
1868. Governor....	38046	64901	....	26855 R
1868. President....	43189	27911	....	15278 D
1870. Treasurer....	41170	65674	....	24477 R
1872. President*..	66467	59975	....	6492 D

*The vote returned by the regular (Warmoth) Board.

VOTE OF NEW ORLEANS.

WARDS.	President, 1872.		State Treas., 1870.		Congress, 1870.	
	Greeley, *D. L.*	Grant, *Rep.*	Blair, *Dem.*	Dubuclet, *Rep.*	*Dem.*	*Rep.*
I	1733	708	882	1367	499	1383
II	2131	861	1211	1567	857	1604
III	3051	2014	1577	2677	934	2757
IV	1354	868	710	883	702	872
V	1985	1350	1052	1781	1043	1533
VI	1434	840	745	882	738	878
VII	1585	1626	1110	1913	1093	1899
VIII	1531	516	1025	876	1002	879
IX	2057	564	1077	1046	1068	1056
X	2038	818	994	1120	326	1146
XI	1872	890	938	1067	410	1204
XII	784	448	391	461	382	468
XIII	528	448	318	448	312	450
XIV	203	257	79	189	68	190
XV	791	946	157	1857	148	1879
Total	23077	13144	12266	18149	9586	18198
Majority	9933			5883		8612
Whole Vote	36221*		30415		27784	

* These are the returns made by the regular (Warmoth) Board. The Custom-House Board returns were: Greeley, 21360; Grant, 12935; Greeley's majority, 8425. Whole vote, 34295.

MAINE.

COUNTIES. (16.)	Governor, Sept. 1872.		President, Nov. 1872.		Governor, Sept. 1871.	
	Kimball, *Dem*	Perham, *Rep*	Greeley, *D. L.*	Grant, *Rep.*	Kimball, *Dem.*	Perham, *Rep.*
Androscoggin	2921	4541	1590	4187	2670	4026
Aroostook	1938	2483	479	1757	1664	2113
Cumberland	7694	8441	4532	7491	6066	6698
Franklin	1703	2372	924	2187	1808	2180
Hancock	2850	3558	1539	2971	2545	2885

MAINE—*Continued.*

COUNTIES.	Governor, Sept. 1872.		President, Nov. 1872.		Governor, Sept. 1871.	
	Kimball, *Dem.*	Perham, *Rep.*	Greeley, *D. L.*	Grant, *Rep.*	Kimball, *Dem.*	Perham, *Rep.*
Kennebec	4197	7432	2227	6232	3766	5961
Knox	3162	3252	1282	2586	2662	2262
Lincoln	2370	2664	1162	2025	2151	2200
Oxford	3597	4191	2132	3674	3402	3928
Penobscot	5918	9177	2807	7919	4950	7203
Piscataquis	1176	1954	608	1718	1008	1681
Sagadahoc	1340	2346	762	2125	1109	1799
Somerset	3351	4114	2031	3746	3011	3809
Waldo	3243	3978	1634	3210	3043	3189
Washington	3536	4515	2023	3465	2940	3134
York	5705	6899	3356	6129	5332	5710
Total	54701	71917	29087	61422	48126	58757
Majority	....	17216	....	32335	....	10631
Whole vote	126618		90509		106883	

VOTE FOR REPRESENTATIVES IN CONGRESS, 1872.

Dists.	*Dem. & Lib.*	*Vote.*	*Republicans.*	*Vote. Rp. maj.*
1	W. H. Clifford..	13216	J. H. Burleigh..	15485 2269
2	Alonzo Garcelon	9455	W. P. Frye....	13550 4095
3	Thos. S. Lang..	11516	J. G. Blaine....	15084 3768
4	Marcell. Emery.	8766	S. F. Hersey...	13814 5108
5	Fred. A. Pike..	10918	Eugene Hale..	14181 3263

PRESENT STATE GOVERNMENT.

Governor, Sidney Perham; Secretary of State, George G. Stacy; Deputy Secretary of State, Alden Jackson; Treasurer, William Caldwell; Adjutant-General, Benjamin B. Murray; Attorney-General, Thomas B. Reed; Land Agent, Parker P. Burleigh; Superintendent of Common Schools, Warren Johnson—all Republicans.

STATE LEGISLATURE.

	Senate.	*House.*	*Joint Ballot.*
Republicans	30	128	158
Democrats	..	23	23
Vacancy	1	..	1
Republican majority	30	105	135

PAST VOTE OF THE STATE.

	Dem.	*Free Soil.*	*Whig.*	*Majority.*
1852. President	41609	8030	32543	1039 D
	Dem.	*Rep.*	*Whig.*	
1854. Governor	28396	41852	14017	13456 R*
1855. Governor	48373	51188	10615	3115 R*
1856. Governor	44889	69429	6659	17881 R
	Dem.	*Rep.*	*American.*	
1856. President	39080	67379	3325	24974 R
1857. Governor	42553	54390	....	11837 R
1858. Governor	51820	60762	....	8942 R
1859. Governor	44373	56361	....	11988 R
1860. Governor	51378	69369	1720	16371 R
	Doug. & Breck.	*Lincoln.*	*Bell.*	
1860. President	36061	62811	2046	24704 R
	Dem.	*Rep.*	*Ind. Dem.*	
1861. Governor	21119	57475	19363	16993 R
1862. Governor	7178	45534	32331	6025 R
1863. Governor	50583	68299	....	17716 R
1864. Governor	46476	62389	....	15913 R
1864. President	44211	61803	....	17592 R
1865. Governor	8857	27586	....	18729 R
1866. Governor	41939	69626	....	27687 R
1867. Governor	46035	57649	....	11614 R
1868. Governor	55431	75834	....	20403 R
1868. President	42396	70426	....	28038 R
	Dem.	*Rep.*	*Temp.*	
1869. Governor	39854	51578	4743	6981 R
1870. Governor	44534	54040	....	9506 R
1871. Governor	48126	58757	....	10631 R
1872. Governor	51701	71917	....	17216 R
1872. President	29087	61422	....	32335 R

* Plurality.

MARYLAND.

COUNTIES. (23.)	President, 1872.		Governor, 1871.		Comptroller, 1869.	
	Greeley, *D. L.*	Grant, *Rep.*	Wh'te *Dem.*	Tome, *Rep.*	Woolford, *Dem.*	M'Kellip, *Rep.*
Alleghany	2695	3301	2711	2511	2653	2231
Anne Arundel	2249	2546	2700	2467	1587	170
Baltimore City	24694	19525	22876	14762	13748	4436
Baltim. County	4173	3773	5209	3054	2915	1682
Calvert	602	1070	1073	908	841	50
Caroline	1036	1108	1271	1203	994	517
Carroll	2505	2587	2858	2588	2458	2150
Cecil	2103	2548	2536	2670	2268	1443
Charles	1200	1591	1575	1400	1238	12
Dorchester	1755	1852	2039	1766	1259	320
Frederick	4069	5187	4671	5068	4002	3668
Harford	1959	2118	2553	1891	1935	766
Howard	1106	1304	1497	1153	1113	438
Kent	1623	1658	1907	1698	1198	181
Montgomery	2121	1949	2257	1840	1606	331
Prince George's	1631	2263	2285	2191	1829	176
Queen Anne's	1804	1654	2046	1698	1760	243
St. Mary's	1139	1536	1512	1404	1454	17
Somerset	1122	1616	1751	1611	978	220
Talbot	1521	1662	1708	1560	1121	243
Washington	3204	3665	3740	3652	3282	2837
Wicomico	1470	1080	1680	1006	1379	434
Worcester	1734	1166	1504	728	1253	54
Total	67685	66760	73959	58824	52871	22619
Majority	925	....	15135	....	30252	....
Whole vote	134464 *		132783		75490	

* Including 19 votes for O'Conor.

VOTE FOR REPRESENTATIVES IN CONGRESS, 1872.

DISTRICTS. I.	Wilson, *Dem.*	Spen'e *Ind.*	DISTRICTS. I.	Wilson, *Dem.*	Spen'e *Ind.*
Caroline	1072	1107	Talbot	1546	1664
Dorchester	1783	1872	Wicomico	1533	1117
Kent	1678	1655	Worcester	1800	1149
Queen Anne's	1852	1653			
Somerset	1200	1609	Total	12464	11826

Ephraim K. Wilson, Dem., over Thomas A. Spence, Ind., 638.

II.	Arch'r *Dem.*	Hancock, *Rep.*	II.	Arch'r *Dem.*	Hancock, *Rep.*
Baltimore Co. (part)	3590	3197	Harford	2222	1976
Carroll	2560	2586			
Cecil	2223	2544	Total	10595	10303

Stevenson Archer, Dem., over A. M. Hancock, Rep., 292.

III.	O'Brien, *Dem.*	III.	Turner, *Ind.*
Baltimore City (part)	9675	Baltimore City (part)	8346

William G. O'Brien, Dem., over Robert Turner, Ind., 1329.

IV.	Swann *Dem.*	IV.	Griswold, *Ind.*
Baltimore City (part)	12148	Baltimore City (part)	10885

Thomas Swann, Dem., over E. Griswold, Ind., 1262.

MARYLAND—*Continued.*

V.	Merrick, *Dem.*	Albert *Rep.*	V.	Merrick, *Dem.*	Albert, *Rep.*
Baltimore Co. (part)	1172	1534	Charles	1237	1586
Baltimore City (part)	1308	552	Howard	1209	1306
Anne Arundel	2289	2542	Prince Geor's	1707	2250
Calvert	719	1068	St. Mary's	1172	1534
			Total	10813	12372

William J. Albert, Rep., over William M. Merrick, Dem., 1559.

VI.	Ritchie, *Dem.*	Lowndes, *Rep.*	VI.	Ritchie, *Dem.*	Lowndes, *Rep.*
Alleghany	2646	3611	Washington	3385	3635
Frederick	4301	5092			
Montgomery	2213	1920	Total	12545	14258

Lloyd Lowndes, Rep., over John Ritchie, Dem., 1713.

PRESENT STATE GOVERNMENT.

Governor, William Pinkney Whyte; Secretary of State, John Thomson Mason; State Comptroller, Levi Woolford; State Treasurer, John W. Davis; Land Commissioner, William R. Hayward; Judges of the Court of Appeals, James L. Bartal, Richard Alvey, Richard Grason, Richard J. Bowie, George Brent, Oliver Miller, James A. Stewart, John M. Robinson.

STATE LEGISLATURE.

	Senate.	*House.*	*Joint Ballot.*
Democrats	24	70	94
Republicans	1	11	12
Democratic majority	23	59	82

PAST VOTE OF THE STATE.

	Democratic.	*Free-Soil.*	*American.*	*Majority.*
1856. President	39115	281	47460	8064 A
1857. Governor	38682	...	47141	8459 A
1859. Comptroller	38354	...	48837	10483 A
	Doug. & Breck.	*Lincoln.*	*Bell.*	
1860. President	48448	2294	41760	4394 D
	Peace.	*Republican.*		
1861. Governor	26086	57498	....	31412 R
	Democratic.	*Republican.*		
1863. Comptroller	15984	36360	....	20376 R
1864. President	32739	40153	....	7414 R
1866. Comptroller	40204	27351	....	12913 D
1867. Governor	63602	21890	....	41712 D
1868. President	62357	30438	....	31919 D
1869. Comptroller	52754	23412	....	29342 D
1870. Congress	76555	57727	....	18828 D
1871. Governor	73951	58824	....	15135 D
1872. President	67685	66760	....	925 D

VOTE OF BALTIMORE.

WARDS.	President, 1872.		Governor, 1871.		Congress, 1870.	
	Greeley, *D. L.*	Grant, *Rep.*	Wh'te *Dem.*	Tome, *Rep.*	*Dem.*	*Rep.*
I	1488	981	1374	634	1428	504
II	1118	667	1178	484	1162	534
III	1207	906	1155	765	1270	744
IV	940	532	961	421	965	444
V	1318	1315	1165	1082	1241	1137
VI	1124	1132	1105	896	1270	862
VII	1584	937	1426	624	1523	608

MARYLAND—*Continued.*

WARDS.	President, 1872.		Governor, 1871.		Congress, 1870.	
	Greeley, *D. L.*	Grant, *Rep.*	Wh'te *Dem.*	Tome, *Rep.*	*Dem.*	*Rep.*
VIII	1395	478	1247	345	1339	356
IX	852	568	842	439	866	520
X	1199	840	1069	644	1145	772
XI	1052	998	1084	760	1105	849
XII	992	775	916	577	948	642
XIII	981	825	903	628	965	685
XIV	1006	784	1078	664	1113	717
XV	1283	1467	1221	1175	1222	1197
XVI	1452	1532	1263	1200	1217	1200
XVII	1308	553	1091	414	1121	372
XVIII	1616	1645	1365	1243	1458	1181
XIX	1384	1222	1157	794	1179	823
XX	1400	1366	1266	973	1331	1030
Total	24694	19523	22876	14762	23996	15249
Majority	5171	....	8114	....	8747	....
Whole vote	44217		37638		39245	

City Council.

	First Branch.	*Second Branch.*
Democrats	17	10
Republicans	3	..
Democratic majority	14	10

MASSACHUSETTS.

COUNTIES. (14.)	President, 1872.		Governor, 1872.		Governor, 1871.	
	Greeley, *D. L.*	Grant, *Rep.*	Bird, *D. L.*	Washburn, *Rep.*	Adams *Dem.*	Washburn, *Rep.*
Barnstable	353	2703	352	2679	323	1440
Berkshire	3388	6047	3497	6052	3182	3788
Bristol	2642	9959	2659	10056	1951	4806
Dukes	116	550	123	558	67	200
Essex	9002	18573	9157	18617	6822	9504
Franklin	1030	4335	1151	4341	1169	2582
Hampden	4100	6565	4153	6652	3364	3890
Hampshire	1611	4707	1633	4713	1250	3359
Middlesex	12476	26575	12476	26673	9392	15306
Nantucket	22	316	22	317	31	175
Norfolk	4126	8528	4012	8586	2940	4817
Plymouth	2013	7011	2060	7029	2159	3801
Suffolk	11167	17769	11101	11891	8232	9485
Worcester	7214	19828	7260	19736	6843	11976
Total	59260	133472	59626	133900	47725	75129
Majority	.....	74212	.....	74274	.....	27404
Whole vote	192732		193526		136793*	

* Including 6848 for Chamberlain, Labor Reform, and 6598 for Pitman, Temperance; Washburn's majority over all was 13958.

Vote for Representatives in Congress.

Dist.	*Dem. and Lib.*	*Vote.*	*Republicans.*	*Vote.*	*Rep. maj.*
I.	Joseph M. Day,	2609	Jas. Buffington,	12441	9832
II.	Edward Avery,	5090	Ben. W. Harris,	12752	7662
III.	Samuel C. Cobb,	5139	Wm. Whiting,	8931	3792
IV.	Leopold Morse,	6262	Samuel Hooper,	8715	2453
V.	Nath. P. Banks,	8039	Dan. W. Gooch,	12472	4433
VI.	C. P. Thompson,	5737	Ben. F. Butler,	11881	6144
VII.	John K. Tarbox,	5989	Eben. R. Hoar,	11742	5753
VIII.	W. W. Warren,	5829	J.M.S.Williams,	11929	6100
IX.	George P. Verry,	5007	Geo. F. Hoar,	12691	76.3
X.	D. W. Bond,	4588	Alvah Crocker,	14919	10331
XI.	John F. Arnold,	6927	H. L. Dawes,	12260	5334

Present State Government.

Governor, William B. Washburn; Lieutenant-Governor, Thomas Talbot; Secretary of State, Oliver Warner; Treasurer, Charles Adams, Jr.; Auditor, Charles Endicott; Attorney-General, Charles R. Train—all Republicans.

MASSACHUSETTS—*Continued.*

State Legislature.

	Senate.	*House.*	*Joint Ballot.*
Republicans	39	217	256
Democrats	1	23	24
Republican majority	38	194	232

Past Vote of the State.

	Douglas.	*Lincoln.*	*Bell.*	*Breck.*	*Majority.*
1860. Pres.	34372	106533	22331	5939	43891 R
	Dem.	*Rep.*			
1861. Gov.	31266	65261	....	....	33995 R
	People's.	*Rep.*			
1862. Gov.	52587	80835	....	....	28248 R
	Dem.	*Rep.*	*Labor R.*	*Temp.*	
1863. Gov.	29207	70483	....	....	41276 R
1864. Pres.	48745	126742	....	....	77977 R
1865. Gov.	21242	69912	....	....	48667 R
1866. Gov.	26671	91980	....	....	65309 R
1867. Gov.	70360	98306	....	....	27946 R
1868. Gov.	63226	132121	....	....	68855 R
1868. Pres.	59408	136477	....	....	77069 R
1869. Gov.	50701	74106	13567	....	9838 R
1870. Gov.	48536	79549	21946	....	9067 R
1871. Gov.	47725	75129	6848	6598	13958 R
1872. Pres.	59260	133472	....	....	74212 R

VOTE OF BOSTON.

WARDS.	Mayor, Dec. 1872.		Mayor, Dec. 1871.		Governor, Nov. 1871.	
	Gaston, *Dem.*	Pierce, *Rep. and Citizens.*	Gaston, *Dem. and Citizens.*	Talbot *Rep.*	Adams *Dem.*	Washburn, *Rep.*
I	972	709	595	821	620	767
II	1841	393	924	302	1182	305
III	654	430	597	380	533	452
IV	388	513	514	266	357	465
V	509	260	455	237	471	211
VI	221	894	462	392	271	866
VII	945	166	909	152	888	185
VIII	268	415	289	349	273	434
IX	276	666	426	547	300	587
X	401	721	593	516	369	698
XI	353	939	627	513	348	843
XII	535	850	538	763	480	819
XIII	484	204	534	194	500	200
XIV	538	529	721	287	526	686
XV	705	401	960	217	659	490
XVI	206	858	696	295	272	520
Total	9294	8942	9838	6231	7849	8561
Majority	352	....	3607	....	....	712
Whole vote	18247*		16069		17463†	

* Including scattering. The returns being disputed, on the revision Henry L. Pierce was declared to be elected by 79 majority.

† Including 810 for Pitman, Temp., and 243 for Chamberlain, Labor Reform.

City Council.

	Aldermen.	*Common Councilmen.*
Republicans	9	38
Democrats	3	26
Republican majority	6	12

MICHIGAN.

COUNTIES. (69.)	President, 1872.		Supreme Court, 1871.		Governor, 1870.	
	Greeley, *D. L.*	Grant, *Rep.*	Hughes, *Dem.*	Campbell, *Rep.*	Comstock, *Dem.*	Baldwin, *Rep.*
Alcona	12	115	32	80	77	111
Allegan	1598	3473	993	2061	2038	2610
Alpena	302	508	107	351	225	365
Antrim	70	284	96	152	32	145
Barry	1202	2677	1537	2393	1260	1983
Bay	1270	1948	1081	996	1101	1186
Benzie	57	450	28	334	18	305
Berrien	2274	3902	2392	2866	2918	3114
Branch	1130	3492	203	2544	1367	2613
Calhoun	2350	4486	2558	3471	2319	3339
Cass	1830	2132	1597	1813	1602	1819
Charlevoix	11	264	92	178	42	81
Cheboygan*	....	....	194	174	....	148
Chippewa*	....	....	74	92	27	115
Clare	104	216	....	80	....	....
Clinton	1734	2505	1884	1987	1921	2164
Delta	120	439	130	161	207	296
Eaton	1635	3202	1623	2321	1691	2285
Emmet	139	63	147	39	142	54
Genesee	1962	3987	1520	2971	2276	3469
Grand Traverse	149	704	68	461	70	450
Gratiot	577	1482	744	1195	764	1080
Hillsdale	1520	4579	1170	3228	2031	3541
Houghton	no returns.		699	444	....	....
Huron	343	872	99	770	369	511
Ingham	2265	3450	2544	2794	2482	2864
Ionia	1702	3326	1995	2409	1883	2345
Iosco	167	420	140	218	323	276
Isabella	260	718	15	516	304	411
Jackson	3485	4093	3531	2643	3397	3340
Kalamazoo	2403	4007	2363	2707	1969	2864
Kalkaska	3	103	....	....	....	....
Kent	3089	5917	3902	4594	3616	3841
Keweenaw	no returns.		240	182	355	294
Lake	20	222	....	....	....	....
Lapeer	1367	2486	820	1824	1557	2621
Leelenaw	184	504	205	413	7	286
Lenawee	3343	5788	3723	4301	3855	4637
Livingston	1912	2335	2102	1763	2323	2047
Mackinaw	99	73	74	69	....	....
Macomb	2160	2446	2196	1877	2574	2382
Manistee	424	785	177	441	258	493
Manitou	....	75	....	....	....	....
Marquette	743	1909	683	421	959	746
Mason	268	679	191	446	170	358
Mecoster	319	1103	367	778	241	598
Menominee	122	435	60	54	80	186
Midland	253	759	86	362	223	391
Missaukee	8	111	....	41	....	....
Monroe	2192	2645	2284	1749	2195	1934
Montcalm	741	2010	827	1489	567	993
Muskegon	686	1772	947	1120	484	846
Newaygo	177	792	302	774	155	421
Oakland	3327	4490	4052	3507	4303	3837
Oceana	196	1158	358	895	261	845
Ontonagon*	....	....	234	124	215	166
Osceola	175	546	97	310	71	163
Ottawa	1163	2630	1814	1925	1504	1918
Presque Isle	....	132	....	....	....	....
Saginaw	2653	3674	2463	1726	2491	2882
Sanilac	398	1335	405	1293	455	968
Shiawassee	1522	2777	1884	2340	1724	2098
St. Clair	2234	3322	2280	2508	2216	2405
St. Joseph	1791	3154	1410	2340	2076	2433
Tuscola	575	1820	513	1481	667	1415
Van Buren	1805	3549	1567	2249	1908	2360
Washtenaw	3029	4106	3582	3587	3789	3570
Wayne	9289	12186	5204	4296	9198	8568
Wexford	74	277	15	144	18	160
Total	77027	136202	74740	93269	83391	100176
Majority	....	59175	....	18529	....	16785
Whole vote		217361 †		170359 ‡		186277 §

* Returned too late to be included in the official canvass. † Including 2861 for O'Conor, and 1271 for Black, Temp. Grant's majority over all was 55043. ‡ Including 2017 for Williams, Temp. § Including 2710 for Fish, Temp.

MICHIGAN—*Continued.*

VOTE FOR REPRESENTATIVES IN CONGRESS, 1872.

DISTRICTS.	Bagg, *D. L.*	DISTRICTS.	Field, *Rep.*
I.		I.	
Wayne	9843	Wayne	11703

Moses W. Field, Rep., over A. Smith Bagg, Dem. and Lib., 1860.

II.	Mah'n	Waldron.	II.	Mah'n	Waldron.
Monroe	2233	2744	Washtenaw	3197	4250
Lenawee	3131	5873			
Hillsdale	1661	4560	Total	10522	17427

Henry Waldron, Rep., over Asa Mahan, Dem. and Lib., 6905.

III.	Parkhurst.	Willard.	III.	Parkhurst.	Willard.
Jackson	3646	4044	Eaton	1775	3199
Calhoun	2380	4393			
Branch	1233	3188			
Barry	1241	2698	Total	10275	17822

George Willard, Rep., over John G. Parkhurst, Dem. and Lib., 7547.

IV.	Potter	Burrows.	IV.	Potter	Burrows.
Berrien	2525	3932	Van Buren	2167	3487
Cass	1932	2441			
St. Joseph	1983	3150			
Kalamazoo	2844	3704	Total	11451	16717

Julius C. Burrows, Rep., over Allen Potter, Dem. and Lib., 5266.

V.	McReynolds.	Foster	V.	McReynolds.	Foster
Allegan	1775	3496	Ionia	1790	3385
Kent	3151	6067			
Ottawa	1314	2645			
Muskegon	417	1760	Total	8744	17353

Wilder D. Foster, Rep., over A. T. McReynolds, Dem. and Lib., 10609.

VI.	Baldwin.	Begole	VI.	Baldwin.	Begole
Livingston	2105	2366	Shiawassee	1506	2801
Ingham	2429	3468	Clinton	1877	2463
Oakland	3831	4421			
Genesee	2156	3967	Total	13994	19486

Josiah W. Begole, Rep., over Augustus C. Baldwin, Dem. and Lib., 5492.

VII.	Richardson	Conger.	VII.	Richardson	Conger.
Huron	308	946	St. Clair	2337	3321
Lapeer	1469	2486	Tuscola	788	1603
Macomb	2314	2487			
Sanilac	574	1194	Total	7790	12037

Omar D. Conger, Rep., over John H. Richardson, Dem. and Lib., 4247.

MICHIGAN—*Continued.*

VIII.	Wisner.	Bradley.	VIII.	Wisner.	Bradley.
Alcona	11	159	Montcalm	853	2027
Alpena	332	466	Josco	242	361
Bay	1359	1908	Isabella	290	702
Cheboygan	1	242	Presque Isle	....	159
Clare	124	208	Saginaw	3620	2877
Emmet	139	63			
Gratiot	665	1477			
Midland	359	684	Total	7995	11333

Nathan B. Bradley, Rep., over Chauncey W. Wisner, Dem. and Lib., 3338.

IX.	Ely.	Hubbell.	IX.	Ely.	Hubbell.
Antrim	81	281	Marquette	1596	1054
Benzie	57	453	Mason	273	666
Charlevoix	8	264	Mecosta	358	1106
Chippewa	49	179	Menomonee	124	419
Delta	117	441	Missaukee	8	111
Gr Traverse	163	700	Newaygo	180	819
Houghton	876	1407	Oceana	241	1171
Kalkaska	1	99	Ontonagon	132	255
Keweenaw	no returns.		Osceola	194	542
Lake	13	221	Schoolcraft	228	67
Leelenaw	197	499	Wexford	86	269
Mackinaw	103	74			
Manistee	461	779			
Manitou	....	75	Total	5546	11951

Jay A. Hubbell, Rep., over Samuel P. Ely, Dem. and Lib., 6405.

Present State Government.

Governor, John J. Bagley; Lieutenant-Governor, Henry H. Holt; Secretary of State, Daniel Striker; Treasurer, Victory P. Collier; Auditor-General, W. Humphrey; Commissioner of Land, Leverett A. Clapp; Attorney-General, Byron D. Ball; Superintendent of Public Instruction, Daniel B. Briggs—all Republicans.

State Legislature.

	Senate.	*House.*	*Joint Ballot.*
Republicans	31	95	126
Democrats	1	5	6
Republican majority	30	90	120

Past Vote of the State.

	Dem.	*Free Soil.*	*Whig.*	*Majority.*	
1852. President	41842	7237	33860	745	D
	Dem.	*Rep.*			
1854. Governor	39108	43168	....	4060	R
1856. Governor	53425	71923	....	18498	R
1857. Chief-Justice	39002	50729	....	11727	R
1858. Governor	56067	62201	....	6134	R
1859. Chief-Justice	53681	65916	....	12235	R
	Doug. & Breck.	*Lincoln.*	*Bell.*		
1860. President	66267	88480	405	22213	R
	Dem.	*Rep.*			
1860. Governor	67221	87806	....	20585	R
1862. Governor	62102	68716	....	6614	R
1863. Regent	61913	68992	....	7079	R
1864. President	74604	91521	....	16917	R
1865. Regent	19426	52334	....	32908	R
1866. Governor	67708	96746	....	29038	R
1867. Supreme Court	55865	80819	....	24954	R
1868. President	97069	128550	....	31481	R
1869. Supreme Court	59886	90705	....	30819	R
	Dem.	*Rep.*	*Temp.*		
1870. Governor	83391	100176	2710	14075	R
1871. Supreme Court	74740	93269	2017	16512	R
1872. Governor	80958	137602	....	56644	R
	Greeley and O'Conor.	*Grant.*	*Black.*		
1872. President	79888	136202	1271	55943	R

MICHIGAN—*Continued.*

VOTE OF DETROIT.

WARDS.	President, 1872. Greeley, *D. L.*	President, 1872. Grant, *Rep.*	Mayor, 1871. Foxen, *Dem.*	Mayor, 1871. Moffat, *Rep.*	Mayor, 1869. Wheaton, *Dem.*	Mayor, 1869. Standish, *Rep.*
I	369	583	340	438	334	385
II	188	259	115	168	165	172
III	374	520	300	346	347	310
IV. Dist. 1	219	244	435	357	458	445
IV. " 2	297	249				
V. " 1	364	515	243	396	499	715
V. " 2	333	708	198	519		
VI. " 1	242	558	668	1093	710	796
VI. " 2	313	594				
VI. " 3	416	419				
VII. " 1	379	298	556	544	523	345
VII. " 2	398	429				
VIII	830	530	701	309	676	260
IX. Dist. 1	461	558	382	333	642	517
IX. " 2	372	708	281	383		
X. " 1	412	573	476	636	459	457
X. " 2	384	496				
Total	6351	8241	4695	5522	4813	4102
Majority	1890		827		711	....
Whole vote	14643 *		10217		8915	

* Including 31 for Black, Temp., and 20 for O'Conor, Straight Democrat.

City Council.

Republicans (Aldermen)	14
Democrats "	6
Republican majority	8

MINNESOTA.

COUNTIES. (80.)	President, 1872. Greeley, *D. L.*	President, 1872. Grant, *Rep.*	Governor, 1871. Young *Dem.*	Governor, 1871. Austin *Rep.*	Governor, 1869. Otis, *Dem.*	Governor, 1869. Austin *Rep.*
Aitken	12	57	....	....	....	....
Anoka	125	308	288	471	207	229
Becker	56	114	5	205	....	....
Beltrami	....	....	....	....	....	....
Benton	153	161	189	141	137	114
Big Stone	....	32	....	12	....	....
Blue Earth	1617	1906	1557	1563	1028	1146
Brown	437	802	327	848	456	204
Carlton	57	136	46	189	....	....
Carver	1147	813	1039	873	1023	625
Cass	11	17	....	....	....	....
Chippewa	32	403	8	253	2	151
Chisago	112	776	162	703	55	327
Cottonwood	47	431	28	188	....	....
Crow Wing	330	458	122	161	5	5
Clay	71	341	2	62	....	....
Dakota	1752	1080	1494	1279	1887	594
Dodge	502	951	434	1085	343	983
Douglas	220	1040	106	667	121	622
Fairbault	508	1626	438	1505	375	738
Fillmore	1278	2713	1246	2576	1002	1720
Freeborn	344	1723	271	1204	245	652
Goodhue	1097	2919	1044	2021	640	1175
Grant	11	186	....	31	....	26
Hennepin	2986	4076	1690	2226	1324	1813
Houston	1070	1705	722	1440	385	1283
Holcombe	....	....	....	....	....	....
Isanti	....	....	72	240	36	272
Itasca	....	....	....	....	....	....
Jackson	56	564	48	477	25	158
Kanabec	13	22	9	15	....	....

MINNESOTA—*Continued.*

COUNTIES.	President, 1872.		Governor, 1871.		Governor, 1869.	
	Greeley, *D.L.*	Grant, *Rep.*	Young *Dem.*	Austin *Rep.*	Otis, *Dem.*	Austin *Rep.*
Kandayohl	143	1097	180	1116	4	144
Lac qui Parle	7	236	....	....	..	....
Lake	1	21	....	....	....	13
Le Sueur	1272	829	1207	896	1012	568
Lincoln	....	....	....	....	2	9
Lyons	....	....	13	72	....	....
Manomin	....	....	....	....	18	2
McLeod	456	640	363	435	241	362
McPhail	....	....	....	....	34	....
Martin	156	685	156	568	80	383
Meeker	476	907	447	710	294	030
Mille Lacs	76	177	80	136	52	81
Monongalia	....	....	....	....	13	170
Morrison	240	161	217	142	203	76
Mower	588	1463	627	1766	357	925
Murray	16	162	9	46	....	....
Nicollet	604	936	522	1049	571	554
Nobles	45	276	1	71	....	....
Olmstead	1132	2054	1577	1792	639	1110
Otter Tail	252	1061	244	1097	....	176
Pipestone	....	....	....	....	....	....
Pine	110	185	157	103	1	27
Pembina	....	40	....	....	....	....
Pope	43	626	34	355	24	235
Polk	24	65	....	....	....	....
Ramsey	2682	2666	2282	2237	2843	776
Redwood	41	288	69	614	37	202
Renville	217	794	162	561	94	237
Rice	1211	1896	1378	1732	943	1043
Rock	16	169	....	56	....	....
St. Louis	267	908	185	535	128	240
Scott	1442	588	1277	477	1199	237
Sherburne	145	339	179	345	128	183
Sibley	806	482	806	495	617	217
Stearns	1924	1127	1728	523	1430	612
Steele	627	1033	494	1195	361	62
Stevens	46	103	19	28	....	62
Swift	39	252	23	141	....	....
Todd	201	379	195	393	92	187
Traverse	....	....	....	....	....	....
Wabasha	1341	1453	1315	1319	884	1197
Wadena	....	....	....	....	....	....
Waseca	646	923	576	839	437	538
Washington	824	1220	594	993	514	493
Watonwan	233	573	167	502	51	135
Wilkin	37	63	23	142	....	....
Winona	1914	2111	1860	2178	1873	1713
Wright	929	1135	923	868	420	502
Yellow Medicine	21	309	....	....	....	....
Total	35211	55709	31437	46425	25365	27520
Majority	....	20498	....	14988	....	2155
Whole vote	.....	90920	.....	77862	.....	54636*

* Including 1751 votes for Cobb, Temperance.

VOTE FOR REPRESENTATIVES IN CONGRESS, 1872.

DISTRICTS. I.	Wilkinson, *D.L.*	Dunnell, *Rep.*	DISTRICTS. I.	Wilkinson, *D. L.*	Dunnell, *Rep.*
Blue Earth	1704	1821	Mower	606	1475
Cottonwood	46	446	Olmstead	1143	2060
Dodge	509	948	Rock	5	181
Fairbault	503	1596	Steele	626	1042
Freeborn	322	1607	Watonwan	230	578
Fillmore	1296	2721	Waseca	645	937
Houston	1065	1730	Winona	1945	2098
Jackson	53	566			
Martin	144	665	Total	10822	20372

Mark H. Dunnell, Rep., over Morton S. Wilkinson, Dem. and Lib., 9550.

MINNESOTA—*Continued.*

II.	Graham, *D. L.*	Strait, *Rep.*	II.	Graham. *D. L.*	Strait. *Rep.*
Brown	384	875	Redwood	62	270
Carver	998	958	Renville	241	772
Chippewa	44	397	Rice	1209	1904
Dakota	1718	1112	Scott	977	1060
Goodhue	1447	2586	Swift	61	228
Kandiyohi	196	992	Wabasha	1319	1503
Le Sueur	1154	957			
McLeod	456	662			
Nicollet	566	981	Total	10832	15257

Horace B. Strait, Rep., over Christopher Graham, Dem. and Lib., 4425

III.	Becker *D. L.*	Averill, *Rep.*	III.	Becker *D. L.*	Averill, *Rep.*
Aitken	10	39	Otter Tail	272	1111
Anoka	115	331	Pembina	..	40
Becker	15	160	Pine	127	99
Benton	161	155	Polk	12	81
Big Stone	..	32	Pope	49	619
Carlton	46	145	Ramsey	2649	2733
Cass	12	16	Sherburne	211	278
Chisago	108	777	Stearns	2027	1013
Clay	62	339	Stevens	96	53
Crow Wing	283	401	St. Louis	287	883
Douglas	257	1004	Todd	218	374
Grant	18	178	Washington	807	1253
Hennepin	2891	4162	Wilkin	48	52
Kanabec	13	22	Wright	961	1070
Lac qui Parle	5	235	Yellow Med'ne	27	303
Meeker	498	881			
Mille Lacs	80	182			
Morrison	241	161	Total	12619	19142

John T. Averill, Rep., over George L. Becker, Dem., and Lib., 6523.

PRESENT STATE GOVERNMENT.

Governor, Horace Austin; Lieutenant-Governor, W. H. Yale; Treasurer, William Seeger; Secretary of State, S. P. Jennison; Attorney-General, F. R. E. Cornell—all Republicans.

STATE LEGISLATURE.

	Senate.	*House.*	*Joint Ballot.*
Republicans	30	78	108
Democrats	11	28	39
Republican Majority	19	50	69

PAST VOTE OF THE STATE.

	Dem.	*Rep.*	*Anti-Neb. D.*	*Majority.*
1856. Congress	4088	2885	1914	3117 D
1857. Governor	17790	17550	....	240 D
1859. Governor	17583	21335	....	3752 R
	Doug. & Breck.	*Lincoln.*	*Bell.*	
1860. President	12668	22069	62	9401 R
	Dem.	*Rep.*		
1861. Governor	10448	16274	....	5826 R
1863. Governor	12722	19515	....	6793 R
1864. President	17303	24839	....	7685 R
1865. Governor	13842	17318	....	3476 R
1866. Congress	15775	25983	....	10208 R
1867. Governor	29543	34870	....	5327 R
1868. President	28072	43542	....	15470 R
	Dem.	*Rep.*	*Temp.*	
1869. Governor	25365	27520	1751	404 R
1870. Congress	29395	36739	....	7344 R
1871. Governor	31437	46426	....	14988 R
1872. President	35211	55709	....	20498 R

MISSISSIPPI.

COUNTIES. (72.)	President, 1872.		Governor, 1869.		Governor, 1868.	
	Greeley, *D. L.*	Grant, *Rep.*	Dent, *Cons.*	Alcorn *Rep.*	Humphries *Dem.*	Eggleston, *Rep.*
Adams	782	2972	718	3179	829	2937
Alcorn	899	475	....	....	....	....
Amite	578	995	789	980	1083	229
Attala	795	1076	564	1074	964	990
Benton	675	405	....	....	....	....
Bolivar	123	1445	141	1121	164	1069
Calhoun	605	64	533	107	988	98
Carroll	897	1109	1608	1281	2723	275
Chickasaw	1040	1352	1124	1652	1799	971
Choctaw	397	328	789	741	1685	277
Claiborne	439	2240	457	2093	663	1697
Clark	879	1121	705	1147	835	993
Coahoma	122	1282	39	1270	114	864
Colfax	709	1852	....	....	....	....
Copiah	1790	1818	1490	1860	2504	566
Covington	341	270	320	207	429	93
Davis	....	....	179	101	234	132
De Soto	2175	2971	1398	2044	2166	413
Franklin	488	458	578	473	756	197
Greene	181	38	122	53	131	59
Grenada	551	1260	....	....	....	....
Hancock	262	267	237	129	396	143
Harrison	473	336	157	307	431	231
Hinds	1540	4015	1415	3819	2042	2870
Holmes	623	2380	730	2247	1196	1794
Issaquena	129	1494	32	1342	104	1057
Itawamba	535	48	215	96	684	164
Jackson	497	308	228	308	283	123
Jasper	672	757	606	669	1001	397
Jones	256	72	....	....	....	....
Jefferson	352	1734	413	1927	652	1672
Kemper	777	1303	758	1171	959	1008
Lafayette	1236	1321	1098	1188	1887	297
Lauderdale	1287	1501	970	1523	1358	1319
Lawrence	406	547	665	957	967	501
Leake	679	586	366	502	720	475
Lee	1040	645	766	398	1881	145
Leflore	305	915	....	....	....	....
Lincoln	599	848	....	....	....	....
Lowndes	698	3217	844	4082	1990	3229
Madison	765	2512	629	2508	1182	2055
Marion	226	231	188	276	314	273
Marshall	1884	2855	1322	1991	2279	1586
Monroe	1394	2588	920	2609	1756	2066
Montgomery	764	901	....	....	....	....
Neshoba	312	185	343	200	541	170
Newton	684	408	726	570	170	114
Noxubee	786	3058	687	3433	1300	2978
Oktibbeha	295	1383	248	1622	993	1257
Panola	982	2214	896	2372	1568	1502
Pearl	59	11	....	....	....	....
Perry	188	25	184	55	228	31
Pike	748	830	653	810	1100	511
Pontotoc	1041	508	473	520	920	704
Prentiss	857	183	....	....	....	....
Rankin	1051	1101	1006	987	1843	179
Scott	670	460	535	574	911	291
Simpson	484	323	359	376	680	49
Smith	453	98	489	115	819	2
Sunflower	100	217	140	184	301	374
Tallahatchie	328	891	487	756	1029	196
Tippah	527	193	845	326	1615	189
Tishemingo	431	83	1232	446	1823	430
Tunica	86	1035	32	606	114	493
Union	739	370	....	....	....	....
Warren	1285	4710	1005	4641	1312	4849
Washington	195	2569	140	2537	251	2733
Wayne	335	361	228	397	219	392
Wilkinson	463	2126	336	2363	623	2179
Winston	529	439	550	558	762	436
Yallabusha	785	728	1565	1264	1961	932
Yazoo	922	2433	815	2642	1490	1816
Total	47191	81916	38097	76186	63321	55250
Majority	....	34725	....	38089	8071	....
Whole vote	129107		114283		118571	

MISSISSIPPI—*Continued.*

VOTE FOR REPRESENTATIVES IN CONGRESS, 1872.

DISTRICTS. I.	Lamar *Dem.*	Flourney, *Rep.*	DISTRICTS. I.	Lamar *Dem.*	Flourney, *Rep.*
Alcorn	902	453	Prentiss	861	176
Benton	683	403	Tishemingo	483	79
Calhoun	719	43	Tippah	535	193
Itawamba	558	38	Union	744	369
Lafayette	1261	1309	Yallabusha	784	729
Lee	1097	645			
Pontotoc	1052	517	Total	9679	4954

Lucius Q. C. Lamar, Dem., over Robert W. Flourney, Rep., 4725.

II.	Alcorn *Dem.*	Howe, *Rep.*	II.	Alcorn *Dem.*	Howe, *Rep.*
Bolivar	23	1440	Panola	959	2238
Coahoma	140	1111	Sunflower	48	217
Carroll	1184	754	Tunica	90	1028
De Soto	2315	2792	Tallahatchie	880	240
Grenada	470	1256			
Leflore	284	883			
Marshall	1823	2874	Total	8216	14831

Albert R. Howe, Rep., over W. A. Alcorn Dem., 6615.

III.	Bolling, *Dem.*	Barry, *Rep.*	III.	Bolling, *Dem.*	Barry, *Rep.*
Chickasaw	1051	1349	Noxubee	774	3052
Colfax	698	1849	Oktibbeha	263	1387
Choctaw	431	328	Winston	626	413
Lowndes	502	3181			
Montgomery	696	902			
Monroe	1399	2586	Total	6448	15047

Henry W. Barry, Rep., over W. S. Bolling, Dem., 8599.

IV.	Opposition.	Niles, *Rep.*	IV.	Opposition.	Niles, *Rep.*
Attala	....	1273	Neshoba	....	184
Holmes	....	2402	Scott	....	461
Kemper	....	1303	Washington	....	2562
Leake	....	63	Yazoo	....	2438
Lauderdale	....	1571			
Madison	....	2601			
Newton	....	408	Total	....	15266

Jason Niles, Rep., was elected without serious opposition, there being no regular Democratic candidate against him.

V.	Shelby *Dem.*	McKee, *Rep.*	V.	Shelby *Dem.*	McKee, *Rep.*
Clark	920	1122	Rankin	1123	1058
Covington	354	263	Simpson	508	307
Hinds	1549	4011	Smith	484	96
Issaquena	129	1494	Wayne	337	359
Jasper	696	772	Warren	1211	4731
Jones	262	88			
Lawrence	429	538	Total	8002	13819

George C. McKee, Rep., over W. B. Shelby, Dem., 6817.

MISSISSIPPI—*Continued.*

VI.	Cassidy, *Dem.*	Lynch *Rep.*	VI.	Cassidy, *Dem.*	Lynch *Rep.*
Adams	811	2972	Jackson	497	302
Amite	625	988	Lincoln	640	824
Claiborne	486	2238	Marion	236	232
Coplah	1900	1811	Pearl	79	10
Franklin	530	440	Perry	185	24
Greene	174	31	Pike	774	823
Hancock	243	264	Wilkinson	477	2117
Harrison	484	321			
Jefferson	454	1698	Total	8599	15101

John R. Lynch, Rep., over H. Cassidy, Dem., 6502.

PRESENT STATE GOVERNMENT.

Governor, Ridgley C. Powers, Rep.; Lieutenant-Governor, Joseph Bennett, Lib.; Auditor, Henry Musgrove, Rep.; Treasurer, William H. Vassar, Lib.; Attorney-General, Joshua L. Morris, Rep.; Chief-Justice of the Supreme Court, Ephraim L. Peyton; Associate Justices, Horatio Simrall and Jonathan Tarbell.

STATE LEGISLATURE.

	Senate.	*House.*	*Joint Ballot.*
Republicans	23	61	84
Democrats	13	55	68
Republican majority	10	6	16

PAST VOTE OF THE STATE.

	Dem.	*Amer.*	*Majority.*
1856. President	35446	24195	11251 D
1857. Governor	28376	14345	14031 D
1859. Governor	34559	10308	24251 D
	Doug. & Breck.	*Bell.*	
1860. President	44080	25040	19040 D
	Humphreys. *Fisher.*	*Patton.*	
1866. Governor	19036 15551	10329	3485 H*
	Whites. *Blacks.*		
1867. Registered	46636 60167		13531 B
	Against. *For.*		
1868. Constitution	63860 56231		7629 A
	Dem. *Rep.*		
1868. Governor	63321 55250		8170 D
	Cons. *Rep.*		
1869. Governor	38097 76186		38089 R
	Dem.-Lib. *Rep.*		
1872. President	47191 81916		34725 R

* Plurality.

MISSOURI.

COUNTIES. (114.)	Governor, 1872.		President, 1872.		Governor, 1870.	
	Woodson, *D. L.*	Henderson *Rep.*	Greeley, *D. L.*	Grant, *Rep.*	Brown *Lib.*	McClurg, *Rep.*
Adair	995	1118	961	1427	686	808
Andrew	1417	1613	1383	1604	1091	1071
Atchison	930	1005	912	1001	529	525
Audrain	1603	690	1575	673	913	467
Barry	789	675	759	687	368	389
Barton	588	609	570	603	353	452
Bates	1786	1514	1746	1499	1022	889
Benton	814	907	807	912	454	519
Bollinger	663	416	661	409	134	284
Boone	3313	988	3199	993	1393	667
Buchanan	3534	2599	3552	2571	2374	1121
Butler	416	198	404	188	145	169
Caldwell	912	1340	875	1330	582	914
Callaway	2783	718	2718	721	1680	291
Camden	408	562	403	564	202	298

MISSOURI—*Continued.*

COUNTIES.	Governor, 1872.		President, 1872.		Governor, 1870.	
	Woodson, *D. L.*	Henderson *Rep.*	Greeley, *D. L.*	Grant, *Rep.*	Brown *Lib.*	McClurg, *Rep.*
Cape Girardeau	1294	1123	1283	1104	1565	296
Carroll	1711	1495	1699	1480	1165	832
Carter	145	24	126	30	50	26
Cass	2078	1464	2012	1453	1476	1244
Cedar	756	777	743	772	542	367
Chariton	2372	1344	2342	1342	1392	800
Christian	262	646	253	663	211	498
Clarke	1298	1289	1254	1288	564	748
Clay	2472	527	2207	528	625	245
Clinton	1510	970	1418	975	1145	546
Cole	1365	1150	1322	1146	1284	558
Cooper	2202	1461	2179	1432	926	884
Crawford	708	519	677	524	485	360
Dade	722	952	701	962	184	516
Dallas	486	787	451	791	301	453
Daviess	1408	1405	1349	1405	830	874
DeKalb	908	1013	840	1017	574	593
Dent	532	398	515	394	156	219
Douglas	....	....	....	....	23	396
Dunklin	843	111	807	112	413	19
Franklin	1768	1715	1582	1725	1944	552
Gasconade	221	933	276	878	779	283
Gentry	1231	1032	1181	1029	685	683
Greene	1743	2068	1666	2082	1210	1042
Grundy	797	1421	774	1423	602	961
Harrison	1133	1748	1115	1750	703	1304
Henry	2131	1535	2124	1526	1064	921
Hickory	262	644	249	655	115	364
Holt	887	1381	844	1377	402	815
Howard	2003	874	1972	873	1048	653
Howell	364	368	356	383	165	167
Iron	616	377	600	377	359	175
Jackson	4513	2844	4475	2814	2884	1524
Jasper	1448	2077	1338	2092	716	1006
Jefferson	1265	881	1240	878	1758	199
Johnson	2572	2299	2504	2299	1570	1176
Knox	1179	846	1161	850	598	649
Laclede	831	563	825	556	663	430
Lafayette	2985	1563	2985	1523	1111	848
Lawrence	1145	1179	1098	1199	430	622
Lewis	1735	1129	1703	1109	1433	883
Lincoln	1583	628	1537	625	1141	468
Linn	1497	1698	1478	1686	1398	1088
Livingston	1757	1600	1745	1571	1410	1111
Macon	2324	1773	2335	1745	1770	907
Madison	763	338	724	340	542	34
Maries	526	247	439	253	380	82
Marion	2635	1705	2593	1685	1337	1041
McDonald	160	140	157	143	102	191
Mercer	623	1187	527	1201	496	780
Miller	719	859	716	865	246	450
Mississippi	780	314	725	308	583	50
Moniteau	1288	991	1275	986	686	610
Monroe	2678	456	2559	453	1065	180
Montgomery	1341	1073	1289	1062	874	512
Morgan	905	662	895	657	572	363
New-Madrid	809	242	796	243	492	174
Newton	1080	1166	1036	1168	480	654
Nodaway	1566	1695	1503	1683	995	1000
Oregon	455	50	445	54	156	10
Osage	590	881	209	770	536	345
Ozark	136	286	135	288	83	200
Pemiscot	478	8	476	10	294	2
Perry	650	745	621	725	1120	130
Pettis	2008	1687	1965	1675	1331	961
Phelps	930	703	906	696	555	374
Pike	2580	1819	2578	1740	2630	531
Platte	2432	943	2148	936	2160	493
Polk	1020	1165	998	1172	389	590
Pulaski	548	326	534	324	313	135
Putnam	561	1279	....	....	540	844
Ralls	1229	396	1177	391	529	202
Randolph	2272	880	2212	870	1155	548
Ray	2318	1183	2257	1161	743	814
Reynolds	406	126	400	125	127	74
Ripley	316	68	314	97	88	54
Saline	2841	1293	2790	1283	1689	855

MISSOURI—*Continued.*

COUNTIES.	Governor, 1872.		President, 1872.		Governor, 1870.	
	Woodson, *D.L.*	Henderson *Rep.*	Greeley, *D.L.*	Grant, *Rep.*	Brown *Lib.*	McClurg, *Rep.*
Schuyler	812	792	788	792	661	298
Scotland	1166	874	1130	874	818	696
Scott	838	403	804	444	675	123
Shannon	242	20	242	20	145	12
Shelby	1318	884	1281	884	637	600
St. Charles	1698	1558	1672	1559	2730	293
St. Clair	1200	1025	1159	1027	593	516
St. Genevieve	730	369	634	384	440	202
St. François	1057	444	1028	442	704	196
St. Louis	19212	17035	19399	16701	17256	4677
Stoddard	787	345	660	319	301	153
Stone	140	343	122	348	113	170
Sullivan	1156	1121	1119	1133	794	714
Taney	215	334	201	339	83	231
Texas	851	477	838	481	336	322
Vernon	1451	602	1344	601	670	386
Warren	660	1014	567	1007	635	572
Washington	914	644	878	641	749	398
Wayne	668	352	565	354	331	66
Webster	833	757	808	763	465	470
Worth	518	534	446	531	488	399
Wright	492	547	484	553	317	289
Total	156714	121271	151433	119196	104374	63336
Majority	35443		32237		41038	
Whole vote	277985		273058*		167710	

* Including 2429 votes for O'Conor.

VOTE FOR REPRESENTATIVES IN CONGRESS, 1872.

DISTRICTS. I.	Grosvenor, *Lib.*	DISTRICTS. I.	Stanard, *Rep.*
St. Louis (part)	5129	St. Louis (part)	5271

Edwin O. Stanard, Rep., over William M. Grosvenor, Lib., 142.

II.	Wells, *Dem.*	II.	Bryson *Rep.*
St. Louis (part)	8268	St. Louis (part)	5807

Erastus Wells, Dem., over M. A. Bryson, Rep., 2461.

III.	Stone, *Dem.*	Hilton, *Rep.*	McBride, *In. Dem.*
St. Louis (part)	5197	4859	1592

William H. Stone, Dem., over J. M. Hilton, Rep., 338; Hilton and J. J. McBride, Ind., Dem., over Stone 1254.

IV.	Hatcher, *Dem.*	Ward, *Rep.*	IV.	Hatcher, *Dem.*	Ward, *Rep.*
Dunklin	804	69	Bollinger	655	361
Pemiscot	216	270	Madison	768	337
New-Madrid	973	39	Iron	610	1
Mississippi	598	393	Perry	778	249
Stoddard	736	290	St. Genevieve	768	16
Butler	402	214	St. François	1043	454
Ripley	306	51	Washington	921	1
Scott	846	437	Carter	140	18
Wayne	673	15	Oregon	453	123
Reynolds	406	112			
Cp. Girardeau	1244	1138	Total	13340	4594

Robert Hatcher, Dem., over Messer Ward, Rep., 8746.

MISSOURI—*Continued.*

V.	Bland, *Dem.*	Seay, *Rep.*	V.	Bland, *Dem.*	Seay, *Rep.*
Jefferson	1233	879	Douglas	....	....
Franklin	1629	1746	Ozark	141	274
Gasconade	349	900	Howell	354	376
Osage	583	860	Texas	851	485
Maries	530	248	Dent	542	389
Crawford	705	512	Shannon	233	28
Phelps	925	707	Laclede	850	537
Pulaski	550	325			
Wright	499	554	Total	9974	8820

Richard J. Bland, Dem., over A. Jeff. Seay, Rep., 1154.

VI.	McAffee, *Dem.*	Havens, *Rep.*	VI.	McAffee, *Dem.*	Havens, *Rep.*
Jasper	1467	2057	Taney	235	308
Barton	592	607	Christian	280	628
Newton	1099	1133	Webster	854	741
McDonald	162	138	Greene	1802	1993
Cedar	773	758	Polk	1055	1118
Dade	732	921	Vernon	1463	587
Lawrence	1148	1161			
Barry	779	669			
Stone	137	337	Total	12578	13156

Harrison E. Havens, Rep., over Charles B. McAffee, Dem., 578.

VII.	Crittenden *Dem.*	Burdett, *Rep.*	VII.	Crittenden *Dem.*	Burdett, *Rep.*
Johnson	2606	2320	Hickory	270	655
Pettis	2660	1735	Benton	852	916
Cooper	2126	1479	Henry	2128	1551
Moniteau	1265	1019	Dallas	501	783
Morgan	896	669	St. Clair	1168	1054
Cole	1352	1160			
Miller	716	861			
Camden	401	568	Total	16341	14770

Thomas T. Crittenden, Dem., over Samuel S. Burdett, Rep., 1571.

VIII.	Comingo, *Dem.*	Twitchell, *Rep.*	VIII.	Comingo, *Dem.*	Twitchell, *Rep.*
Platte	2441	921	Bates	1795	1510
Clay	2477	524			
Jackson	4478	2871			
Cass	2044	1491	Total	13235	7317

Abram Comingo, Dem., over Daniel S. Twitchell, Rep., 5918.

IX.	Pike, *Lib.*	Parker *Rep.*	IX.	Pike, *Lib.*	Parker *Rep.*
Andrew	1400	1601	DeKalb	868	1034
Nodaway	1572	1708	Gentry	1215	1039
Holt	898	1332	Worth	508	538
Atchison	943	994			
Buchanan	3349	2828			
Clinton	1300	1062	Total	12053	12136

Isaac C. Parker, Rep., over Bennett Pike, Lib., 83.

X.	Mansur, *Dem.*	Hyde, *Rep.*	X.	Mansur, *Dem.*	Hyde, *Rep.*
Harrison	1139	1745	Putnam	629	1208
Daviess	1413	1394	Sullivan	1163	1117
Caldwell	904	1338	Linn	1501	1689
Livingston	1732	1588	Charlton	2438	1279
Grundy	796	1412			
Mercer	603	1183	Total	12318	13953

Ira B. Hyde, Rep., over Charles H. Mansur, Dem., Rep., 1635.

MISSOURI—*Continued.*

XI.	Clarke *Dem.*	De Motte, *Rep.*	XI.	Clarke *Dem.*	De Motte, *Rep.*
Randolph	2277	875	Carroll	1700	1485
Howard	2008	856	Boone	3297	977
Saline	2833	1286			
Lafayette	2962	1590			
Ray	2264	1211	Total	17341	8280

John B. Clarke, Jr., Dem., over Mark L. De Motte, Rep., 9061.

XII.	Glover *Dem.*	Benjamin, *Rep.*	XII.	Glover *Dem.*	Benjamin, *Rep.*
Schuyler	796	798	Clarke	1252	1268
Adair	992	1411	Lewis	1606	1106
Macon	2329	1754	Marion	2499	1719
Shelby	1238	894			
Knox	1159	839			
Scotland	1135	883	Total	13006	10672

John M. Glover, Dem., over J. F. Benjamin, Rep., 2334.

XIII.	Buckner, *Dem.*	Fagg, *Rep.*	XIII.	Buckner, *Dem.*	Fagg, *Rep.*
Monroe	2697	412	Warren	692	1038
Callaway	2794	605	St. Charles	1739	1337
Audrain	1633	668	Ralls	1238	380
Pike	2554	1832			
Lincoln	1547	367			
Montgomery	1355	1071	Total	16249	7710

Aylett H. Buckner, Dem., over T. J. O. Fagg, Rep., 8539.

Present State Government.

Governor, Silas Woodson, Dem.; Lieutenant-Governor, Charles P. Johnson, Llb.; Secretary of State, Eugene F. Weigel, Lib.; Treasurer, Henry Salmon, Dem.; Auditor, George B. Clark, Dem.; Register of Lands, Frederick Salmon, Lib.; Attorney-General, H. Clay Ewing, Dem.; Judges of the Supreme Court, David Wagner, Henry M. Vories, Washington Adams, Thomas A. Sherwood, Ephraim B. Ewing; Superintendent of Public Schools, John Monteith.

State Legislature.

	Senate.	*House.*	*Joint Ballot.*
Democrats and Liberals	19	82	101
Republicans	15	49	64
Dem. and Llb. majority	4	33	37

Past Vote of the State.

	Dem.	*Benton Dem.*	*Amer.*	*Majority.*
1856. Governor	46245	27576	41076	32745 D
1856. President	58164	....	48524	9640 D
1857. Governor	47975	....	47641	334 D
1858. School Super't.	64278	....	30894	33384 D
	Doug. and Breck.	*Lincoln.*	*Bell.*	
1860. President	90118	17028	58372	14718 D
	Dem.	*Rep.*		
1862. Congress	46609	40898	....	5711 D
1863. Supreme Court.	47229	46548	....	681 D
1864. President	31678	72750	....	41072 R
1866. School Super't.	40958	62187	....	20859 R
	Against.	*For.*		
1868. Negro Suffrage.	74053	55236	....	18817 A
	Dem.	*Rep.*		
1868. President	59768	85671	....	25883 R
1868. Governor	62780	82107	....	19327 R
	Lib.	*Rep.*		
1870. Governor	104374	63336	....	41038 L
	Dem.-Lib.	*Rep.*	*O'Conor.*	
1872. President	151433	119196	2429	29808 D
1872. Governor	156714	121271	....	35443 D

MISSOURI—*Continued.*

VOTE OF ST. LOUIS.

ELECTION DISTRICTS.	President, 1872. Greeley, *D. L.*	Grant, *Rep.*	Mayor, 1871. Brown *Dem.*	Stannard, *Rep.*	Governor, 1870. Brown *Lib.*	McClurg, *Rep.*
I	779	556	497	255	....	....
II	169	139	63	33	....	....
III	64	111	83	89	131	11
IV	543	535	294	373	645	67
V	403	358	138	190	299	16
VI	617	603	492	483	911	55
VII	440	325	260	266	476	52
VIII	564	678	323	562	867	57
IX	621	540	383	317	460	177
X	849	629	605	465	843	197
XI	690	399	488	217	424	201
XII	812	657	557	486	862	246
XIII	667	405	747	360	777	235
XIV	817	479	....	....	....	....
XV	664	458	864	351	885	291
XVI	419	393	317	282	397	112
XVII	724	654	475	464	606	287
XVIII	615	756	430	457	493	388
XIX	697	526	403	268	530	178
XX	1086	493	590	278	562	177
XXI	857	688	539	494	649	218
XXII	696	417	281	203	292	77
XXIII	859	491	796	398	730	271
XXIV	536	842	472	703	863	289
XXV	580	795	260	365	376	196
XXVI	528	537	123	141	177	62
XXVII	308	346	464	410	630	124
Total	16593	13808	10944	8910	13885	3978
Majority	2785	....	2034	....	9907	....
Whole vote	30643*		19854		17863	

* Including 242 votes for O'Conor. Greeley's majority over all was 2543.

City Council.

Democrats	19
Republicans	5
Democratic majority	14

MONTANA.

COUNTIES. (11.)	Congress, 1872. Maginnis, *Dem.*	Clag'tt *Rep.*	Congress, 1871. Toole, *Dem.*	Clag'tt *Rep.*	Congress, 1869. Cavanaugh, *Dem.*	Tufts, *Rep.*
Beaver Head	185	144	309	190	248	219
Big Horn	...	...	4	46	No returns.	
Chouteau	111	69	58	128	230	23
Dawson	...	...	1	171	No returns.	
Deer-Lodge	995	936	1178	1136	1466	787
Gallatin	515	343	445	341	317	189
Jefferson	432	374	470	390	481	238
Lewis & Clark	911	1087	802	1322	1511	1060
Madison	539	585	578	719	958	898
Meagher	303	252	298	274	415	248
Missoula	524	400	718	557	184	83
Total	4515	4196	4861	5274	5605	3745
Majority	319	...	...	413	1860	...
Whole vote	8711		10135		9350	

Present Territorial Government.

Governor, Benjamin F. Potts; Secretary, James E. Callaway; Chief-Justice, Decius S. Wade; Associate Justices, Hiram Knowles, Franklin G. Service; District-Attorney, Mortimer C. Page; Surveyor-General, John E. Blaine; Superintendent of Indian Affairs, Jasper A. Viall; United States Commissioner, E. W. Carpenter;

MONTANA—*Continued.*

Auditor, William H. Rodgers; Treasurer, Richard O. Hickman.

Territorial Legislature.

	Council.	*House.*
Democrats	9	18
Republicans	3	8
Democratic majority	6	10

Past Vote of the Territory.

	Dem.	*Rep.*	*Majority.*	
1864. Congress	3899	2665	1234	D
1865. Congress	3808	2422	1386	D
1867. Congress	6004	4896	1108	D
1869. Congress	5605	3745	1860	D
1871. Congress	4861	5274	413	R
1872. Congress	4515	4196	319	D

NEBRASKA.

COUNTIES. (54.)	President, 1872.		Governor, 1870.		Constitution. 1871.	
	Greeley, *D. L.*	Grant, *Rep.*	Croxton, *Dem.*	Butler *Rep.*	For.	Ag'nst
Adams	9	124	....	....	....	....
Antelope	8	88	....	....	....	....
Boone	2	63	....	....	....	....
Burt	100	343	213	360	70	278
Butler	44	444	55	141	101	56
Buffalo	33	212	19	12	1	25
Cass	606	1041	793	765	769	241
Cedar	94	78	62	57	12	156
Cheyenne	52	34	18	10	45	3
Clay	31	255	....	....	....	....
Colfax	95	223	89	162	90	134
Cumming	299	295	164	255	210	85
Dakota	104	216	227	169	11	297
Dawson	10	17	....	....	6	21
Dixon	93	253	12	139	59	152
Dodge	407	553	369	434	253	450
Douglas	1188	1582	1719	1822	672	1594
Fillmore	45	412	....	....	42	....
Frontier	6	11	....	....	....	....
Franklin	29	84	....	....	....	....
Gage	131	624	245	327	196	209
Greeley	....	....	....	....	....	....
Harlan	7	65	....	....	....	....
Hall	116	328	48	98	90	91
Hamilton	16	123	29	27	....	....
Howard	10	82	....	....	....	....
Jefferson	78	367	67	326	183	27
Johnson	179	564	191	303	226	360
Kearney	6	42	....	....	....	....
Lancaster	347	1284	348	796	1237	178
L'Eau-q'i-court	12	74	....	....	6	23
Lincoln	83	144	140	53	76	201
Madison	....	....	92	111	35	124
Merrick	89	340	77	62	85	58
Nehama	459	936	529	573	259	936
Nuckolls	13	56	....	....	....	....
Otoe	651	894	739	760	574	583
Pawnee	106	620	124	527	242	369
Pierce	....	....	21	7	....	30
Platte	167	236	9	136	13	329
Polk	17	166	58	20	....	9
Richardson	757	1099	744	913	882	494
Saline	215	702	166	266	304	40
Sarpy	144	265	290	213	94	367
Saunders	227	880	218	391	492	145
Seward	138	637	152	252	356	12
Sherman	....	....	....	....	....	....
Stanton	....	....	62	45	10	106
Thayer	16	213	....	....	....	....
Valley	....	....	....	....	....	....
Webster	21	170	....	....	....	....
Washington	250	623	352	535	208	305
Wayne	....	33	....	....	22	3
York	96	441	36	50	55	30
Total	7705	18245	8648	11126	7986	8627
Majority	....	10540	....	2478	....	641
Whole vote	25950		19774		16613	

NEBRASKA—*Continued.*

Present State Government.

Governor, Robert W. Furnas; Secretary of State, John J. Gosper; Auditor, John B. Weston; Treasurer, Henry A. Koenig; Attorney-General, J. R. Webster; Chief-Justice, George B. Lake; Associate Justices, Daniel Gantt and Samuel Maxwell—all Republicans.

State Legislature.

	Senate.	*House.*	*Joint Ballot.*
Republicans	11	32	43
Democrats	2	7	9
Republican majority	9	25	34

Past Vote of the State.

	Dem.	*Rep.*	*Majority.*	
1855. Congress	560	578	18	R
1857. Congress	4567	1386	3181	D
1859. Congress	3100	2800	300	D
1862. Congress	2180	2333	153	R
1864. Congress	2309	3486	1087	R
1865. Treasurer	2549	3401	852	R
	For.	*Against.*		
1866. State Constitution	3938	3838	100	F
	Dem.	*Rep.*		
1866. Governor	3948	4093	145	R
1868. Governor	6188	8679	2491	R
1870. Governor	8618	11126	2478	R
	For.	*Against.*		
1870. New Constitution	7086	8627	641	A
	Dem.	*Rep.*		
1872. President	7705	18245	10540	R

NEVADA.

COUNTIES. (13.)	President, 1872.		Governor, 1870.		President, 1868.	
	Greeley, *D. L.*	Grant, *Rep.*	Bradley, *Dem.*	Tritle, *Rep.*	Seymour, *Dem.*	Grant, *Rep.*
Churchill	53	41	48	30	75	75
Douglas	105	231	251	197	118	265
Elko	558	611	693	523	....	....
Esmeralda	207	267	254	217	198	267
Humboldt	358	392	437	298	286	313
Lander	918	972	886	577	995	1000
Lincoln	1045	849	479	326	56	59
Lyon	181	457	270	334	343	488
Nye	294	339	353	323	353	353
Ormsby	310	514	454	411	420	500
Storey	1471	2603	1742	1562	1739	2319
Washoe	284	477	499	458	635	859
White Pine	452	660	834	892	....	....
Total	6236	8413	7200	6148	5218	6480
Majority	....	2177	1052	....	....	1262
Whole vote	14649		13348		11698	

Charles W. Kendall, Dem., was elected to Congress in 1872 by 701 majority over C. C. Goodwin, Rep.

Present State Government.

Governor, L. R. Bradley, Dem.; Lieutenant-Governor, Frank Denver, Dem.; Chief-Justice of the Supreme Court, B. C. Whitman, Rep.; Secretary of State, James D. Miner, Rep.; Treasurer, J. Schooling, Dem.; Comptroller, W. W. Hobart, Rep.; Attorney-General, L. A. Buckner, Dem.

State Legislature.

The Republicans have majorities in both Houses of the Legislature.

Past Vote of the State.

	Dem.	*Rep.*	*Majority.*	
1864. Governor	6590	9834	3244	R
1864. President	6594	9826	3232	R
1866. Governor	4036	5126	1090	R
1868. President	5218	6480	1262	R
1870. Governor	7200	6148	1052	D
1872. President	6236	8413	2177	R

NEW-HAMPSHIRE.

COUNTIES. (10.)	President, Nov., 1872.		Governor, March, 1872.		Governor, March, 1871.	
	Greeley, *D. L.*	Grant, *Rep.*	Weston, *Dem.*	Straw, *Rep.*	Weston, *Dem.*	Pike, *Rep.*
Belknap	2034	1924	2315	1988	2187	1812
Carroll	1835	1840	2383	1972	2225	1785
Cheshire	2159	3878	2865	3890	2641	3464
Coos	1728	1419	1977	1453	1757	1250
Grafton	4544	4445	5267	4636	4766	4126
Hillsboro	5379	7190	6462	7478	6143	6492
Merrimac	4766	4790	5269	5129	5099	4513
Rockingham	4430	5771	5157	6108	5209	5395
Strafford	2308	3493	2838	3588	2720	2839
Sullivan	1951	2418	2048	2499	1982	2216
Total	31425	37168	36584	38752	34699	33892
Majority	....	5743	....	2168†	807	....
Whole vote	68,893*		76,355 †		69,729 ‡	

* Including 100 votes for O'Conor, and 200 for Black. Grant's majority over all was 5443. † Including 541 for the Labor Reform candidate, and 478 for the Temperance candidate, Straw's majority over all was 1149. ‡ Including 782 for the Labor Reform candidate, and 356 for the Temperance candidate. There was no choice for Governor; Mr. Weston had a plurality of 807, but wanted 166 of a majority over all, which is necessary to an election. He was elected by the Legislature by 8 majority.

Present State Government.

Governor, Ezekiel A. Straw, Rep.; Secretary of State, Benjamin F. Prescott, Rep.; Treasurer, Solon A. Carter, Rep.; Insurance Commissioner, John C. Pillsbury, Rep.; Chief-Justice of the Supreme Court, Henry A. Bellows, Rep.; Associate Justices: Jonathan C. Sargent, Rep.; Charles Doe, Rep.; Jeremiah Smith, Rep.; William L. Foster, Rep.; William S. Ladd, Dem.; Attorney-General, Lewis W. Clark, Dem.; Superintendent of Public Instruction, John W. Simonds, Dem.

State Legislature.

	Senate.	*House.*	*Joint Ballot.*
Republicans	8	210	218
Democrats	4	151	155
Republican majority	4	59	63

Past Vote of the State.

	Dem.	*Free Soil.*	*Amer.*	*Whig.*	*Maj.*	
1852. President	29997	6695	....	16147	7155	D
1854. Governor	29788	11080	....	16888	1748	D
1855. Governor	27056	....	32783	3436	2291	A
1856. Governor	32031	....	32119	2360	88	A*
	Dem.	*Rep.*	*Amer.*			
1856. President	32789	38345	422	....	5134	R
1857. Governor	31353	34158	233	....	3172	R
1858. Governor	30884	36076	....	....	5191	R
1859. Governor	32802	36326	....	....	3543	R
1860. Governor	33544	38037	....	....	4493	R
	Doug. & Breck.	*Lincoln.*	*Bell.*			
1860. President	27993	37519	411	....	9115	R
	Dem.	*Rep.*	*Union.*			
1861. Governor	31452	35467	....	....	4015	R
1862. Governor	28566	32150	1709	....	1875	R
1863. Governor	32833	29035	4372	....	3798	D*
1864. Governor	31340	37006	....	....	5666	R
1864. President	32200	34382	....	....	2182	R
1865. Governor	28017	34145	....	....	6128	R
1866. Governor	30481	35137	....	....	4656	R
1867. Governor	32663	35809	....	....	3146	R
1868. Governor	37262	39785	....	....	2523	R
1868. President	31224	38191	....	....	6967	R
1869. Governor	32004	37777	....	....	3773	R
	Dem.	*Rep.*	*L. Reform.*	*Temp.*		
1870. Governor	25023	34912	7369	1167	1353	R
1871. Governor	34699	33892	782	356	807	D*
1872. Governor	36584	38752	541	478	1149	R
	Dem. Lib.	*Rep.*	*O'Conor.*	*Temp.*		
1872. President	31425	37168	100	200	5443	R

* Plurality.

NEW-JERSEY.

COUNTIES. (21.)	President, 1872.		Governor, 1871		Governor, 1868.	
	Greeley, *D. L.*	Grant, *Rep.*	Parker, *Dem.*	Walsh *Rep.*	Randolph, *Dem.*	Blair, *Rep.*
Atlantic	952	1333	1003	1343	1096	1632
Bergen	3057	2990	2878	2648	2789	2149
Burlington	4730	6194	4887	5657	5206	5891
Camden	2238	5107	3737	4330	3666	4126
Cape May	415	869	538	728	688	946
Cumberland	2348	3785	2434	3411	2394	3742
Essex	10470	15528	11373	10847	11720	12902
Gloucester	1514	2727	1960	2501	1796	2460
Hudson	10501	9054	10249	7181	11301	7103
Hunterdon	4116	3443	4664	3023	4795	3384
Mercer	4473	4951	4597	4621	4486	4338
Middlesex	3956	4952	4379	4175	4325	3912
Monmouth	4710	4250	5224	4021	5303	3706
Morris	3271	4656	3733	3771	4074	4210
Ocean	1061	1750	1112	1536	1020	1856
Passaic	3483	5148	3222	4141	3431	4032
Salem	2116	2672	2348	2361	2220	5553
Somerset	2227	2715	2457	2264	2539	2179
Sussex	2812	2097	3154	1849	3211	2219
Union	4421	4627	4304	3767	3789	3273
Warren	3889	2783	4055	2117	4122	2620
Total	76801	91611	82299	76292	83955	79333
Majority	....	14810	6007	....	4622	....
Whole vote	169042*		158591		163288	

* Including 630 votes for O'Conor. Grant's majority over all was 14180.

Vote for Representatives in Congress.

DISTRICTS. I.	Clute, *Lib.*	Hazleton, *Rep.*	DISTRICTS. I.	Clute, *Lib.*	Hazleton, *Rep.*
Camden	2884	5116	Salem	2204	2715
Cape May	411	907			
Cumberland	2482	3780			
Gloucester	1567	2794	Total	9548	15312

John W. Hazleton, Rep., over Oscar A. Clute, Lib., 5764.

II.	Forker *Dem.*	Dobbins, *Rep.*	II.	Forker *Dem.*	Dobbins, *Rep.*
Atlantic	1004	1320	Ocean	1116	1726
Burlington	4983	6174			
Mercer	4684	4972	Total	11787	14192

Samuel A. Dobbins, Rep., over Samuel C. Forker, Dem., 2405.

III.	Patterson, *Dem.*	III.	Clark, *Rep.*
Middlesex	4233	Middlesex	5023
Monmouth	4538	Monmouth	4502
Union	3847	Union	5269
Total	12618	Total	14794

Amos Clark, Jr., Rep., over John H. Patterson, Dem., 2176.

IV.	Hamilton, *Dem.*	Potts, *Rep.*	IV.	Hamilton, *Dem.*	Potts, *Rep.*
Hunterdon	4144	3558	Warren	4149	2652
Somerset	2330	2728			
Sussex	2835	2056	Total	13458	10994

Robert Hamilton, Dem., over Frederick A. Potts, Rep., 2464.

NEW-JERSEY—*Continued.*

V.	Woodruff, *Dem.*	V.	Phelps *Rep.*
Bergen	3015	Bergen	3046
Passaic	3665	Passaic	4993
Morris	3316	Morris	4662
Total	9986	Total	12701

William Walter Phelps, Rep., over Absalom B. Woodruff, Dem., 2715.

VI.	Randall, *Dem.*	VI.	Ward, *Rep.*
Essex	10403	Essex	16061

Marcus L. Ward, Rep., over John M. Randall, Dem., 5658.

VII.	Taylor, *Dem.*	VII.	Scudder, *Rep.*
Hudson	9108	Hudson	13377

Isaac W. Scudder, Rep., over Noah D. Taylor, Dem., 4269.

PRESENT STATE GOVERNMENT.

Governor, Joel Parker, Dem.; Secretary of State, Henry C. Kelley, Dem.; Treasurer, Josephus Sooy, Jr., Dem.; Comptroller, A. L. Runyon, Dem.; Attorney-General, Robert Gilchrist, Dem.; Chancellor, Abram O. Zabriskie, Rep.; Chief-Justice of the Supreme Court, Mercer Beasley, Dem.; Justices of the Supreme Court, Joseph D. Bedle, Dem., V. Dalrimple, Rep., George S. Woodhull, Rep., Edward W. Scudder, Dem., Bennett Van Sickle, Dem., David A. Depue, Rep.; Clerk of the Supreme Court, Charles P. Smith, Rep.; Judges of the Court of Errors, Amzi Dodd, Rep., E. L. B. Wales, Dem., John Clement, Dem., Francis S. Lathrop, Dem., James L. Ogden, Rep., Charles S. Olden, Rep.

STATE LEGISLATURE.

	Senate.	*House.*	*Joint Ballot.*
Republicans	14	44	58
Democrats	7	16	23
Republican majority	7	28	35

PAST VOTE OF THE STATE.

	Dem.	*Rep.*	*American.*	*Majority.*
1856. President	46943	28338	24115	18605 D*
1856. Governor	48246	50803	....	2557 R
	Dem.	*Opposition.*	*American.*	
1858. Congress	41500	50001	3793	4708 O
1859. Governor	51714	53315	....	1601 O
	Fusion.	*Rep.*		
1860. President	62801	58324	....	4477 F
	Dem.	*Rep.*		
1862. Governor	61307	46710	....	14597 D
1864. President	68024	60723	....	7301 D
1865. Governor	64736	67525	....	2789 R
1866. Congress	63891	65542	....	1651 R
1868. Governor	83955	79333	....	4622 D
1868. President	83001	80121	....	2880 D
1870. Congress	77003	80426	....	3423 R
1871. Governor	82299	76292	....	6007 D
	Greeley.	*Grant.*	*O'Conor.*	
1872. President	76801	91611	630	14180 R

*Plurality.

NEW-JERSEY—*Continued.*

VOTE OF JERSEY CITY.

DISTRICTS.	President, 1872. Greeley, *D. L.*	President, 1872. Grant, *Rep.*	Governor, 1871. Parker, *Dem.*	Governor, 1871. Walsh *Rep.*
Dist. 1, Prec. 1	256	197	244	157
" " 2	188	187	177	167
" " 3	165	216	158	179
" " 4	175	178	160	146
" " 5	104	162	108	121
" " 6	139	260	112	223
" " 7	147	135	134	121
Dist. 2, Prec. 1	319	69	322	60
" " 2	351	141	398	98
" " 3	204	42	182	35
" " 4	258	77	187	58
" " 5	153	89	154	58
" " 6	returns	rejc'd	369	67
" " 7	339	87	307	66
Dist. 3, Prec. 1	178	151	155	150
" " 2	178	158	168	146
" " 3	122	235	117	225
" " 4	165	179	187	131
" " 5	88	189	71	176
" " 6	216	264	160	234
" " 7	256	349	223	336
Dist. 4, Prec. 1	244	192	229	158
" " 2	345	172	334	183
" " 3	284	165	278	171
" " 4	77	203	109	177
" " 5	128	107	110	103
" " 6	242	138	271	129
Dist. 5, Prec. 1	177	129	180	94
" " 2	125	152	120	139
" " 3	174	270	168	216
" " 4	200	253	188	195
" " 5	88	190	100	147
Dist. 6, Prec. 1	242	270	238	239
" " 2	233	297	227	240
" " 3	258	357	214	289
Total	6818	6260	6832	5385
Majority	558	....	1447	....
Whole vote	13078		12217	

COMMON COUNCIL.

Republicans	8
Democrats	4
Republican majority	4

VOTE OF NEWARK.

WARDS.	President, 1872. Greeley, *D. L.*	President, 1872. Grant, *Rep.*	Governor, 1871. Parker, *Dem.*	Governor, 1871. Walsh *Rep.*	Congress, 1871. Cleveland, *Dem.*	Congress, 1871. Halsey, *Rep.*
I	471	830	530	638	446	817
II	563	878	635	629	499	910
III	313	764	433	589	458	1069
IV	494	780	595	522	448	777
V	416	530	472	381	862	747
VI	628	1158	697	667	569	1004
VII	784	349	824	249	980	903
VIII	642	806	636	536	551	608
IX	309	887	379	603	258	850
X	722	722	841	583	636	857
XI	265	403	257	264	268	308
XII	789	504	859	241	383	221
XIII	634	1412	804	920	707	1236
XIV	100	386	116	251	....	....
XV	416	597	384	443	....	....
Total	7546	11230	8458	7606	7035	10307
Majority	....	3684	852	....	....	3272
Whole vote	18776		16064		17342	

NEW-JERSEY—*Continued.*

COMMON COUNCIL.

Republicans	20
Democrats	10
Republican majority	10

NORTH-CAROLINA.

COUNTIES. (93.)	Governor, Aug., 1872.		President, Nov., 1872.		Att.-General, 1870.	
	Merrimon, *Dem.*	Caldwell, *Rep.*	Greeley, *D. L.*	Grant, *Rep.*	Shipp, *Dem.*	Phillips, *Rep.*
Alamauce	1270	1015	850	925	788	1043
Alexander	545	389	367	313	504	247
Alleghany	309	184	220	142	377	158
Anson	1191	1019	976	1017	1052	986
Ashe	752	761	312	542	791	698
Beaufort	1331	1565	1019	1459	1605	1346
Bertie	949	1514	690	1517	867	1391
Bladen	1208	1448	758	1409	1115	1223
Brunswick	711	708	490	857	720	719
Buncombe	1538	1114	1109	970	1436	981
Burke	852	683	544	565	803	693
Cabarrus	1161	811	945	798	963	851
Caldwell	827	332	521	319	638	281
Camden	562	554	434	545	623	536
Carteret	1062	739	744	652	881	821
Caswell	1415	1459	1261	1554	....	....
Catawba	1261	422	1252	441	1043	149
Chatham	1774	1683	1300	1586	1861	1124
Cherokee	486	433	284	372	522	304
Chowan	576	742	430	767	603	692
Clay	252	142	204	125	218	174
Cleveland	1099	547	451	553	1212	314
Columbus	1045	693	730	777	937	487
Craven	1146	2780	954	2759	1500	2764
Cumberland	1890	1883	1442	1846	1741	1671
Currituck	763	349	....	....	846	337
Dare	232	270	144	217	265	168
Davidson	1384	1516	714	1454	1216	1150
Davie	826	662	510	637	762	683
Duplin	1750	1035	1211	1039	1505	952
Edgecombe	1474	3452	1221	2430	776	2872
Forsyth	1033	1115	758	1100	954	1014
Franklin	1475	1560	1197	1543	1379	1437
Gaston	927	688	808	640	958	696
Gates	754	512	618	479	....	....
Granville	1976	2655	1690	2653	2008	2368
Greene	783	947	475	920	794	1006
Guilford	1849	1831	1380	1736	1793	1717
Graham	....	....	80	30	....	....
Halifax	1673	3640	1485	3794	1347	3230
Harnett	795	695	....	....	840	562
Haywood	749	420	668	341	723	401
Henderson	505	716	369	536	403	555
Hertford	874	983	....	....	297	273
Hyde	816	610	528	420	754	629
Iredell	1738	994	1159	980	1293	404
Jackson	554	166	425	138	587	229
Johnston	1481	1374	809	1368	1709	1202
Jones	559	639	375	654	519	559
Lenoir	944	1270	701	1304	911	1224
Lincoln	903	706	737	624	822	510
Macon	655	130	493	159	530	246
Madison	635	641	380	417	510	489
Martin	1035	1048	....	....	1116	1107
McDowell	706	519	....	....	599	551
Mecklenburg	2511	2261	2202	2181	2161	1936
Mitchell	195	628	64	468	280	471
Montgomery	475	663	241	620	481	545
Moore	1055	881	714	731	1113	791
Nash	1284	1293	1003	1215	980	788
New-Hanover	2261	3614	1877	3445	2027	2914
Northampton	1095	1990	752	1998	959	1800
Onslow	892	492	720	529	788	368
Orange	1945	1321	1483	1267	1708	991
Pamlico	446	358	290	358	....	....
Pasquotank	657	1033	351	1049	837	920
Perquimans	642	910	397	892	656	795

NORTH-CAROLINA—*Continued.*

COUNTIES.	Governor, Aug., 1872.		President, Nov., 1872.		Att.-General, 1870.	
	Merrimon, *Dem.*	Caldwell, *Rep.*	Greeley, *D. L.*	Grant, *Rep.*	Shipp, *Dem.*	Phillips, *Rep.*
Person	1101	819	934	800	1092	765
Pitt	1782	1775	1429	1734	1752	1754
Polk	224	342	99	264	189	360
Randolph	1364	1389	983	1291	1280	1242
Richmond	1016	1304	730	1186	836	1162
Robeson	1631	1583	1051	1503	1685	1623
Rockingham	1653	1301	1416	1370	1590	1143
Rowan	1655	1118	962	976	1459	973
Rutherford	727	1013	400	928	898	1134
Sampson	1607	1464	889	1470	1397	945
Stanley	646	366	478	383	598	452
Stokes	905	830	839	825	989	560
Surry	989	838	681	887	1007	588
Swain	332	29	263	85	....	....
Transylvania	379	203	230	150	367	149
Tyrrell	391	347	235	321	428	328
Union	1022	631	689	451	788	654
Wake	3269	3843	2407	3705	3112	3504
Warren	1107	2380	1008	2455	873	2206
Washington	492	917	390	935	561	798
Watauga	435	353	197	187	500	268
Wayne	1749	1949	1311	1934	1764	1785
Wilkes	1034	1294	639	1178	913	911
Wilson	1319	1152	1053	1124	1191	948
Yadkin	759	866	154	817	879	511
Yancey	503	582	834	307	598	245
Total	96731	98630	67489	91393	87648	83427
Majority	....	1899	....	23904	4221	....
Whole vote	195361		158882		171075	

PRESENT STATE GOVERNMENT.

Governor, Tod R. Caldwell; Lieutenant-Governor, C. H. Brogden; Secretary of State, W. H. Howerton; Auditor, John Reilly; Attorney-General, T. L. Hargrove; Superintendent of Instruction, James C. Reid—all Republicans.

STATE LEGISLATURE.

The Democrats have majorities in both Houses of the Legislature, and 22 majority on joint ballot.

PAST VOTE OF THE STATE.

		Doug. & Breck.	*Lincoln.*	*Bell.*	*Maj.*	
1860.	President	51240	....	44990	6250	D
		Worth.	*Holden.*			
1865.	Governor	32539	25809	....	6730	D
		Against.	*For.*			
1866.	Constitution	21552	19570	....	1982	A
		Dem.	*Rep.*			
1866.	Governor	34345	10749	....	23596	D
		Whites.	*Blacks.*			
1867.	Registration	103060	71657	....	32403	W
		Against.	*For.*			
1868.	Constitution	74009	93118	....	19109	F
		Dem.	*Rep.*			
1868.	Governor	73594	92235	....	18641	R
1868.	President	84090	96226	....	12136	R
1870.	Attorney-Gen'l	87648	83427	....	4221	D
		For.	*Against.*			
1871.	Convention	87007	95252	....	9245	A
		Dem.	*Rep.*			
1872.	Governor	96731	98630	....	1899	R
1872.	President	67489	91393	....	23904	R

NEW-YORK.

COUNTIES. (&c.)	President, 1872.		Governor, 1872.		Congressman At Large, 1872.		Sec. of State, 1871.		Governor, 1870.		Sec. of State, 1869.		Governor, 1868.	
	Greeley, *D. L.*	Grant, *Rep.*	Kernan, *Dem.*	Dix, *Rep.*	Cox, *Dem.*	Tremain, *Rep.*	Willers, *Dem.*	Scribner, *Rep.*	Hoffman, *Dem.*	Woodford, *Rep.*	Nelson, *Dem.*	Sigel, *Rep.*	Hoffman, *Dem.*	Griswold, *Rep.*
Albany	13793	14415	14037	14367	14029	14468	13759	12516	13349	11779	11453	9754	14276	11029
Allegany	2981	6150	3107	6122	3085	6131	2406	5282	2747	5418	2170	4457	2883	6508
Broome	4322	5719	4451	5764	4498	5724	3440	4582	3698	5104	2841	4072	3928	5698
Cattaraugus	3606	5614	3885	5568	3952	5517	3154	4675	3742	5109	2844	4194	3915	6120
Cayuga	4782	7994	4978	7953	5075	7898	4266	6926	4911	7120	3768	5529	4974	8193
Chautauqua	4880	8144	5018	8220	5287	7877	3248	6415	4254	7770	3363	6849	4503	9339
Chemung	3728	4450	3981	4266	3957	4263	3918	3602	4082	3502	3312	2849	3778	3646
Chenango	4280	5575	4338	5686	4393	5599	3943	5557	4062	5456	3974	4889	4137	5835
Clinton	4085	4566	4393	4331	4218	4469	3653	3798	4420	3791	3551	3131	3728	4293
Columbia	6047	5462	6109	5486	6105	5568	5317	5269	5668	5415	4670	4085	5675	5360
Cortland	2347	3576	2375	3647	2410	3620	1657	3170	2212	3626	1647	2820	2130	4075
Delaware	4338	5351	4303	5537	4560	5364	4010	5065	4447	5353	3794	4459	4335	5596
Dutchess	8636	8235	8682	8327	8975	8160	4726	7188	6712	8442	6098	6138	7621	8082
Erie	12467	17831	13419	17320	13137	17746	13520	14357	15371	13937	11810	12407	14942	15186
Essex	1939	3728	2103	3648	2011	3678	1743	2876	2414	3185	1771	2572	2134	3623
Franklin	2076	3371	2177	3342	2154	3389	1840	2776	2243	2978	1726	2342	2290	3394
Fulton & Ham't'n	3419	3904	3527	3885	3605	3820	3514	3412	3259	3279	3008	2880	3158	3657
Genesee	2590	4044	2604	4061	2663	4012	2151	3384	2548	3701	2022	2893	2863	4239
Greene	3794	3440	3718	3536	3821	3517	3347	2801	3759	3102	3153	2215	3994	3422
Herkimer	4066	5515	4145	5495	4160	5480	3730	4896	4073	4971	3513	4096	4116	5341
Jefferson	5769	8481	5971	8453	5972	8469	5435	7442	5704	7211	4855	5955	5955	8341
Kings	38108	33308	35774	36071	37582	33726	39456	30300	36328	23459	28427	21424	41419	26149
Lewis	3033	3402	3170	3332	3083	3400	2691	3017	2893	3036	2559	2567	3258	3397
Livingston	3350	4733	3477	4707	3549	4677	3189	4299	3283	4296	2524	3429	3511	4792
Madison	3898	6096	4013	6089	4058	6084	3275	5190	3811	5545	3077	4775	3991	6255
Monroe	9261	13033	9572	12814	9681	12882	9107	9824	9168	9995	7534	9447	10226	11559
Montgomery	3742	4113	3828	4165	3948	4077	3563	3832	4218	3932	3710	3312	3819	3978
New-York	77814	54676	77915	56290	80072	54370	83326	54137	86668	34891	79476	36897	112522	43372
Niagara	4396	5404	4649	5377	4575	5345	3871	4611	4322	4791	3733	4047	4765	5067
Oneida	10078	13384	10765	12921	10572	13103	9677	11596	10819	12149	9086	10109	11295	12555
Onondaga	9749	12708	10191	12582	10019	12719	7154	9388	8639	11248	6547	8861	9312	12541
Ontario	4947	5578	4999	5624	4203	5522	3527	4739	4217	5004	3204	4135	4229	5728
Orange	7712	8471	7497	8729	7979	8489	6090	7852	7490	7870	6086	6188	7987	8038
Orleans	2391	3857	2518	3872	2504	3851	2247	3477	2380	3607	1915	2858	2482	3883
Oswego	6443	9559	6932	9292	6764	9353	5731	7931	6028	8079	4697	6760	6170	9522
Otsego	6275	6236	6219	6429	6329	6308	5754	5851	5818	5924	5438	5527	6115	6540
Putnam	1337	1706	1324	1749	1413	1667	1457	1481	1487	1236	1360	856	1746	1548
Queens	5855	6082	5417	6500	6070	5930	5213	4602	6605	4403	4156	2517	6549	4822
Rensselaer	8671	11937	8990	11847	9252	11613	9836	9643	11165	9330	8018	7702	10230	10707
Richmond	2541	2728	2492	2867	2592	2755	2390	2201	2799	1923	2265	1410	3131	2132
Rockland	2432	2220	2362	2300	2523	2240	2164	1889	2189	1497	1668	1110	2790	1842
St. Lawrence	4734	6955	4567	11327	4464	11288	2876	8814	3518	10000	2610	7767	4014	11855
Saratoga	2242	2809	4904	6988	4899	7023	4192	6309	5188	6094	5250	5375	5290	6429
Schenectady	4196	3284	2224	2817	2242	2795	2243	2456	2444	2342	2274	2153	2358	2456
Schoharie	1996	2478	4310	3351	4401	3315	4101	2939	4530	2906	4137	2476	4729	3299
Schuyler	2870	2903	2087	2475	2129	2446	2000	2325	2118	2505	1583	1949	2047	2767
Seneca	4395	11331	2990	2917	3011	2914	3269	2492	3145	2616	2541	2139	3290	2800
Steuben	6940	8551	7039	8589	7119	8505	6396	7525	6522	7290	4926	5682	6551	8575
Suffolk	3160	4838	3201	5182	3406	4920	2858	3830	4066	4234	3136	3107	4254	4528
Sullivan	3061	3260	3360	3295	3434	3204	3021	2565	3522	3084	2791	2197	3728	3233
Tioga	3211	4081	3283	4100	3338	4067	2698	3810	3125	3878	2572	3403	3222	4300
Tompkins	3369	4318	3432	4391	3558	4304	2278	3562	3002	3665	2456	3539	3138	4627
Ulster	7750	8672	7913	8663	8375	8370	7517	7907	8581	7426	6687	5415	8623	7938
Warren	1803	2901	1985	2851	1989	2850	2079	2473	2424	2490	2041	1978	2291	2669
Washington	3765	6535	3865	6554	3959	6435	3637	5998	4249	5768	2847	4341	4111	6632
Wayne	3768	6164	3883	6204	3980	6140	3861	5331	4243	5442	3617	4707	4446	6301
Westchester	11112	10223	10507	10903	11271	10263	8646	10797	10301	8041	7513	6880	11945	9398
Wyoming	2301	3909	2363	3945	2372	3932	1691	3444	2400	3584	1773	2927	2620	4205
Yates	1868	2760	1912	2778	1924	2735	1784	2652	1865	2747	1277	2118	1760	3129
Total	387279	440759	392350	447801	400697	438456	368212	387119	399532	366436	330974	310733	439301	411355
Majority	....	53480	....	55451	....	37759	....	18907	33096	....	20241	....	27946	....
Whole vote	829693*		840151		839153		757151†		769334‡		641707		850656	

* Including 1454 for O'Conor, and 201 for Black, Temp. Grant's majority over all was 51825. †Including 1820 for Leigh, Temp. ‡Including 1907 for Graham, Labor Reform, and 1459 for Clark, Temp.

NEW-YORK—*Continued.*

Present State Government.

Governor, John A. Dix, Rep.; Lieutenant-Governor, John C. Robinson, Rep.; Secretary of State, G. Hilton Scribner, Rep.; Comptroller, Nelson K. Hopkins, Rep.; State Treasurer, Thomas Raines, Lib.; Attorney-General, Francis C. Barlow, Rep.; Canal Commissioners, John D. Fay, Dem., Alexander Barkley, Rep., R. W. Stroud, Rep.; State Engineer, William B. Taylor, Rep.; Inspectors of State Prisons, Solomon Scheu, Dem., Thomas Kirkpatrick, Rep., Ezra Graves, Rep.; Chief-Judge of the Court of Appeals, Sandford E. Church, Dem.; Associate Judges, William F. Allen, Dem., Martin Grover, Dem., Rufus W. Peckham, Dem., Charles A. Rapallo, Dem., Charles J. Folger, Rep., Charles Andrews, Rep.

State Legislature.

	Senate.	*House.*	*Joint Ballot.*
Republicans	24	91	115
Democrats	8	35	43
Independent	..	2	2
Republican majority	16	54	70

Past Vote of the State.

	Dem.	*Free Soil.*	*Whig.*	*Majority.*	
1852. President	262083	25329	234882	1872	D
	Soft Shell.	*Fusion.*	*Amer.*		
1854. Governor	156195	156804	122282	309	F*
	Hard Shell.				
	33850				
	Soft Shell.	*Rep.*	*Amer.*		
1855. Sec. of State	91335	136898	148577	11859	A*
	Hard Shell.				
	59353				
	Dem.	*Rep.*	*Amer.*		
1856. President	195878	276007	124604	80129	R*
1857. Sec. of State	195482	177425	66882	18057	D*
1858. Governor	230513	247953	60880	17440	R*
1859. Sec. of State	252589	251139	....	1450	D
	Fusion.	*Lincoln.*			
1860. President	312510	362646	....	50136	R
	Doug. Dem.	*Rep.*	*Breck. Dem.*		
1860. Governor	294812	358272	19841	43590	R
	Against.	*For.*			
1862. Negro Suffrage	237084	197503	....	140481	A
	Dem.	*Rep.*			
1861. Sec. of State	187716	297428	....	109712	R
1862. Governor	306649	295897	....	10752	D
1863. Sec. of State	284942	314347	....	29405	R
1864. Governor	361264	369557	....	8293	R
1864. President	361986	368735	....	6749	R
1865. Sec. of State	273198	301055	....	27857	R
1866. Governor	352526	366315	....	13789	R
1867. Sec. of State	373029	325099	....	47930	D
1868. Governor	439301	411355	....	27946	D
1868. President	429883	419883	....	10000	D
1869. Sec. of State	330974	310733	....	20241	D
	Dem.	*Rep. Lab. Ref.*	*&Temp.*		
1870. Governor	399532	366436	3366	29730	D
	Dem.	*Rep.*	*Temp.*		
1871. Sec. of State	368212	387119	1820	17087	R
	Greeley.	*Grant.*	*Black.*		
1872. President	387279	440759	201	51825	R
	O'Conor.				
	1454				

* Plurality.

Vote for Representatives in Congress, 1872.

DISTRICTS. I.	Covert *D. L.*	DISTRICTS. I.	Scudder, *Rep.*
Queens	5922	Queens	6094
Richmond	2543	Richmond	2756
Suffolk	3332	Suffolk	5027
Total	11797	Total	77

Henry J. Scudder, Rep., over James W. Covert and Lib., 2080.

NEW-YORK—*Continued.*

II.	Schumaker *D. L.*	Perry, *Rep.*	Robinson, *In. D.*
Kings (part)	13355	8378	1031

John G. Schumaker, Dem. and Lib., over Andrew J. Perry, Rep., 4977; over Perry and W. E. Robinson, Ind. Dem., 3946.

III.	Goodrich *D. L.*	III.	Woodford, *Rep.*
Kings (part)	11506	Kings (part)	15171

Stewart L. Woodford, Rep., over William W. Goodrich, Dem. and Lib., 3665.

IV.	Colahan, *D. L.*	IV.	Cro'ke *Rep.*
Kings (part)	10202	Kings (part)	11012

Philip S. Crooke, Rep., over Stephen J. Colahan, Dem. and Lib., 810.

V.	Roberts, *D. L.*	V.	Stewart, *Rep.*
New-York (part)	20281	New-York (part)	5356

William R. Roberts, Dem. and Lib., over Matthew Stewart, Rep., 14925.

VI.	Brooks *D. L.*	VI.	Dunn, *Rep.*
New-York (part)		New-York (part)	5005

James Brooks, Dem. and Lib., over Adolph G. Dunn, Rep., 11640.

VII.	Creamer, *D. L.*	VII.	Geib, *Rep.*
New-York (part)	10072	New-York (part)	8279

Thomas J. Creamer, Dem. and Lib., over Conrad Geib, Rep., 1733.

VIII.	Shaw *D. L.*	VIII.	Lawson, *Rep.*
New-York (part)	9397	New-York (part)	13305

John D. Lawson, Rep., over Charles P. Shaw, Dem. and Lib., 3910.

IX.	Connolly, *T. D.*	Mellish, *Rep.*	Hardy *A. H. D.*
New-York (part)	5847	7841	7068

David B. Mellish, Rep., over John Hardy, Apollo Hall Dem., 1994; Hardy and Michael Counolly, Tam. Dem., over Mellish, 5074.

NEW-YORK—*Continued.*

X.	Wood, *D. L.*	X.	Darling, *Rep.*
New-York (part)	10526	New-York (part)	9641

Fernando Wood, Dem. and Lib., over William A. Darling, Rep., 885.

XI.	Potter, *D. L.*	XI.	Flagg, *Rep.*
Putnam	1422	Putnam	1667
Rockland	2495	Rockland	2267
Westchester	11282	Westchester	10335
Total	15199	Total	14269

Clarkson N. Potter, Dem. and Lib., over Ethan Flagg, Rep., 930.

XII.	Horton, *D. L.*	XII.	St. John, *Rep.*
Orange	7934	Orange	8527
Sullivan	3383	Sullivan	3315
Total	11317	Total	11842

Charles St. John, Rep., over Charles H. Horton, Dem. and Lib., 525.

XIII.	Whitehouse, *D. L.*	XIII.	Ketcham, *Rep.*
Columbia	5863	Columbia	5788
Dutchess	8996	Dutchess	8144
Total	14859	Total	13392

John O. Whitehouse, Dem. and Lib., over John H. Ketcham, Rep., 927.

XIV.	Dewitt, *D. L.*	XIV.	Maxwell, *Rep.*
Greene	3809	Greene	3529
Ulster	8222	Ulster	8485
Total	12031	Total	12014

David M. Dewitt, Dem. and Lib., over John Maxwell, Rep., 17.

XV.	Perry, *D. L.*	XV.	Ad'ms *Rep.*
Albany	14212	Albany	14279
Schoharie	4397	Schoharie	3326
Total	18609	Total	17603

Eli Perry, Dem. and Lib., over Charles H. Adams, Rep., 1004.

XVI.	Thay'r *D. L.*	XVI.	Smart, *Rep.*
Rensselaer	9378	Rensselaer	11475
Washington	3974	Washington	6360
Total	13352	Total	17835

James S. Smart, Rep., over Adin Thayer, Dem. and Lib., 4483.

NEW-YORK—*Continued.*

XVII.	Heaton, *D. L.*	XVII.	Hale, *Rep.*
Clinton	4221	Clinton	4446
Essex	1967	Essex	3707
Warren	1986	Warren	2852
Total	8174	Total	11025

Robert S. Hale, Rep., over Rufus Heaton, Dem. and Lib., 2851.

XVIII.	Cantwell, *D. L.*	XVIII.	Wheeler, *Rep.*
Franklin	2102	Franklin	3443
St. Lawrence	4463	St. Lawrence	11282
Total	6565	Total	14725

William A. Wheeler, Rep., over William P. Cantwell, Dem. and Lib., 8160.

XIX.	Judson, *D. L.*	Hathorn, *Rep.*	XIX.	Judson, *D. L.*	Hathorn, *Rep.*
Fulton	3171	3384	Schenectady	2351	2788
Hamilton	507	362			
Montgomery	3989	4043			
Saratoga	4738	7185	Total	14756	17762

Henry H. Hathorn, Rep., over David B. Judson, Dem. and Lib., 3006.

XX.	Sturges, *D. L.*	XX.	Wilbur, *Rep.*
Chenango	4378	Chenango	5610
Delaware	4523	Delaware	5380
Otsego	6270	Otsego	6378
Total	15171	Total	17368

David Wilbur, Rep., over Hezekiah Sturges, Dem. and Lib., 2197.

XXI.	Brockway, *D. L.*	XXI.	Merriam, *Rep.*
Herkimer	4163	Herkimer	5480
Jefferson	5985	Jefferson	8451
Lewis	3072	Lewis	3406
Total	13220	Total	17337

Clinton L. Merriam, Rep., over Beman Brockway, Dem. and Lib., 4117.

XXII.	Sherman, *D. L.*	XXII.	Roberts, *Rep.*
Oneida	10481	Oneida	13284

Ellis H. Roberts, Rep., over Richard W. Sherman, Dem. and Lib., 2803.

XXIII.	Foster *D. L.*	XXIII.	Lansing, *Rep.*
Madison	4047	Madison	6060
Oswego	6794	Oswego	9350
Total	10841	Total	15410

NEW-YORK—*Continued.*

William E. Lansing, Rep., over Henry A. Foster, Dem. and Lib., 4569.

XXIV.	Hiscock, *D. L.*	XXIV.	Duell, *Rep.*
Cortland	2360	Cortland	3658
Onondaga	10841	Onondaga	11799
Total	13288	Total	15457

R. Holland Duell, Rep., over Frank Hiscock, Dem. and Lib., 2169.

XXV.	Graves *D. L.*	XXV.	McDougall, *Rep.*
Cayuga	5293	Cayuga	7510
Seneca	3016	Seneca	2899
Wayne	4016	Wayne	6077
Total	12325	Total	16486

Clinton D. McDougall, Rep., over William T. Graves, Dem. and Lib., 4161.

XXVI.	White *D. L.*	XXVI.	Lamport, *Rep.*
Livingston	3640	Livingston	4579
Ontario	4171	Ontario	5562
Yates	1919	Yates	2745
Total	9730	Total	12886

William H. Lamport, Rep., over William M. White, Dem. and Lib., 3156.

XXVII.	Goodrich, *D. L.*	Platt, *Rep.*	XXVII.	Goodrich, *D. L.*	Platt, *Rep.*
Broome	4502	5719	Tompkins	3568	4280
Schuyler	2131	2451			
Tioga	3205	4153	Total	13406	16603

Thomas C. Platt, Rep., over Milo Goodrich, Dem. and Lib., 3197.

NEW-YORK—*Continued.*

XXVIII.	Hayt, *D. L.*	XXVIII.	Smith, *Rep.*
Allegany	3158	Allegany	5997
Chemung	3951	Chemung	4270
Steuben	7153	Steuben	8471
Total	14262	Total	18738

Horace B. Smith, Rep., over Stephen T. Hayt, Dem. and Lib., 4476.

XXIX.	Gordon, *D. L.*	XXIX.	Clarke *Rep.*
Monroe	9913	Monroe	12539
Orleans	2557	Orleans	3803
Total	12470	Total	16342

Freeman Clarke, Rep., over Luther Gordon, Dem. and Lib., 3872.

XXX.	Southworth, *D. L.*	XXX.	Hoskin, *Rep.*
Genesee	2678	Genesee	3995
Niagara	4631	Niagara	5271
Wyoming	2290	Wyoming	3967
Total	9599	Total	13233

George G. Hoskins, Rep., over Mortimer M. Southworth, Dem. and Lib., 3634.

XXXI.	Williams, *D. L.*	XXXI.	Bass, *Rep.*
Erie	12813	Erie	17929

Lyman K. Bass, Rep., over William Williams, Dem. and Lib., 5116.

XXXII.	Murray, *D. L.*	XXXII.	Sessions, *Rep.*
Cattaraugus	4006	Cattaraugus	5447
Chautauqua	5567	Chautauqua	7475
Total	9573	Total	12922

Walter L. Sessions, Rep., over Charles D. Murray, Dem. and Lib., 3349.

VOTE OF THE CITY OF NEW-YORK, NOVEMBER, 1872.

ASSEMBLY DISTRICTS.	President.		Governor.		Congressman At Large.		Mayor.			Justice of the Supreme Court.			City Judge.	
	Greeley, *D. L.*	Grant, *Rep.*	Kernan, *Dem.*	Dix, *Rep.*	Cox, *Dem.*	Trem'n *Rep.*	Lawrence, *T. D.*	Havemeyer, *Rep.*	O'Br'n *A H D*	Leonard, *T. D.*	Davis, *Rep.*	Anderson, *A H D*	Bedford, *T. D.*	Sutherland *Rep. A. H.*
I	3904	2038	4468	1529	4536	1474	2769	1354	1835	2816	1514	1650	3036	2572
II	3831	1018	4244	644	4297	592	2400	3072	1909	2444	658	1799	3684	1154
III	3286	1034	3493	855	3499	834	2301	560	1201	2370	933	1049	3154	1227
IV	5006	1488	5189	1318	5351	1214	3675	848	2213	3449	1406	1688	3419	2947
V	3574	2986	3359	3155	3470	3054	2380	1212	1286	2521	3210	863	2503	4011
VI	3132	1531	3092	1569	3211	1477	2382	2114	881	2474	1527	682	2476	2106
VII	2312	3018	2189	3230	2321	3111	1911	1448	487	1860	3165	388	1857	3486
VIII	4654	3012	4275	3460	4390	3370	3279	3202	1281	3242	3445	971	3224	4205
IX	3107	3914	2665	4374	3017	4120	2064	4085	1007	2016	4298	897	2420	4635
X	3304	2384	3022	2792	3052	2775	2247	2907	658	2321	2932	533	2438	3298

NEW-YORK—*Continued.*

ASSEMBLY DISTRICTS.	President.		Governor.		Congressman At Large.		Mayor.			Justice of the Sup'me Court.			City Judge.	
	Greeley, *D.L.*	Grant, *Rep.*	Kernan, *Dem.*	Dix, *Rep.*	Cox, *Dem.*	Tremain, *Rep.*	Lawrence, *T. D.*	Havemeyer *Rep.*	O'Brn *AHD.*	Leonard, *T. D.*	Davis, *Rep.*	Anderson, *AHD.*	Bedford, *T. D.*	Sutherland *A.&R.*
XI.	2517	4117	2552	4299	2721	4159	1814	4093	970	1836	4164	864	1941	4896
XII.	3657	1872	3397	2166	3465	2124	2157	1996	1433	2472	2185	886	2523	2909
XIII.	2817	3203	2640	3438	2801	3330	1885	3290	982	1976	3403	728	2036	4073
XIV	2952	1497	2912	1593	2934	1566	1461	1577	1460	1621	1650	1228	2140	2316
XV.	4368	2906	4281	3101	4309	3036	2227	2981	2294	2308	3053	2014	2466	4816
XVI.	4701	2193	4829	2211	4922	2127	1942	2068	3039	2657	2211	2135	2906	3986
XVII.	4806	4029	4590	4389	4554	4317	2349	4332	2319	2736	4369	1899	2753	6097
XVIII.	3453	2899	4269	2271	4279	2147	1840	1949	2757	1984	2172	2195	1971	4490
XIX.	2213	1481	2393	1359	2413	1340	902	1302	1541	1200	1346	1191	1189	2516
XX.	5354	3940	5270	4288	5487	4092	2905	3975	2698	2907	4244	2408	3017	6490
XXI.	4866	4090	4846	4249	5040	4111	2845	3866	2463	2769	4191	2180	2645	6495
Total	77814	54657	77915	56290	80072	54370	47133	53031	34714	49779	56076	28218	53898	79025
Majority	23157	....	21625	....	25702	....	....	5898*	....	....	6297*	....	....	25127
Whole vote	132471		134205		134442		134878			134073			132923	

VOTE FOR OTHER CANDIDATES, 1872.

	Tammany Democratic. Vote.	*Republican. Vote.*	*Apollo Hall Dem. Vote.*	*Maj.*
Justice of Superior Court	James C. Spencer..50338	H. C. Van Vorst....56457	C. A. Hand.....27474	6119 V*
District-Attorney	Charles Donohue..52040	Benj. K. Phelps....55169	W. C. Whitney,26472	3129 P*
Coroner	Henry Woltman...54757	Adolph Kessler.....78961		24204 K

VOTE FOR COMMON COUNCIL, 1872.

ALDERMEN.

† Peter Gilsey..... 74981	*George W. Plunkitt*..... 48214	George Burghard..... 31922
† Joseph A. Monhelmer..... 59702	*James McLaren*..... 47644	Thomas Coman..... 29974
† Jenkins Van Schaick..... 54351	*Frederick Zimmer*..... 47394	James Fitzgerald..... 28724
† Samuel B. H. Vance..... 54092	*William T. Ashman*..... 47178	Peter Culkin..... 28590
† George Koch..... 53837	Michael Cregan..... 46791	John E. Walsh..... 28027
† Oliver P. C. Billings..... 53223	*Isaac Robinson*..... 46308	William Joyce..... 27987
† John J. Morris..... 53054	*Jeremiah Kennefick*..... 46234	Solomon Mehrbach..... 26492
† Oswald Ottendorfer..... 52901	*George P. Bradford*..... 46194	Samuel A. Lewis..... 25984
† Stephen V. R. Cooper..... 52581	*William Salmon*..... 45996	Charles Gausmann..... 25733
† Peter Kehr..... 51781	Gilbert J. Hunter..... 45762	Charles A. Johnes..... 21255
† John Falconer..... 51346	*Edward Gilon*..... 45397	Henry Clausen, Jr..... 11463
† *Robert McCafferty*..... 49819	*Nicholas Seger*..... 44971	Peter B. Olney..... 10876
† *Richard Flanagan*..... 49112	Joseph C. Pinckney..... 44497	Townsend Cox..... 10665
† *John Reilly*..... 49038	Abraham Lent..... 44002	William Radde..... 2401
† *Patrick Lysaght*..... 48943	Frederick Germann..... 35912	Henry G. Leaske..... 1833
Thomas Sheils..... 48539	David M. Koehler..... 34676	Rufus B. Cowing..... 1410

ASSISTANT-ALDERMEN.

District.		
I. † Thomas Foley, A. H..... 2067		Terence Duffy, Ind..... 1799
		D. D. O'Connor, Tam..... 1616
		John Ham, Rep..... 324
II. † Jeremiah Murphy, Tam..... 2510		John Quinlan, A. H..... 2035
III. † Charles M. Clancy, Tam..... 1757		Frederick J. Byrne, A. H..... 637
		Thomas F. Geary, Rep..... 585
IV. † John C. Keating, Tam..... 2773		Charles Reilly, Rep..... 2515
		Richard Walsh, A. H..... 652
V. † Henry Wisser, A. H..... 2269		Theodore Allen, Rep..... 2106
		Philip Ketterer, Tam..... 1447
		Thomas Westman..... 463
VI. † Michael Healy, Tam..... 2103		David Crowley, A. H..... 1671
		Patrick Farley, Ind..... 579
VII. † Thomas L. Thornell, Rep..... 3149		James T. Griswold, Tam..... 1862
VIII. † John Theiss, A. H..... 2666		George A. Stauf, Tam..... 2195
		Caspar A. Baaden, Ind..... 1293
		J. C. J. Langbein, Ind..... 971
IX. † George F. Coddington, Rep..... 3825		William P. Bensel, Tam..... 2950
X. † Joseph P. Strack, A. H..... 2986		John Zahn, Tam..... 2255
		Joachim Maidhoff, Ind..... 367
XI. † William S. Kreps, Rep..... 4405		John Bennett, Tam..... 1977
XII. † Patrick Keenan, Tam..... 1752		Christian Nanert, Rep..... 1706
		William Donnelly, A. H..... 1476

* Plurality. † Elected. The candidates nominated at Tammany Hall are printed in *Italics*. The other candidates ran on various tickets.

NEW-YORK—*Continued.*

XIII. * William Wade, Rep. 3454
XIV. * John J. Kehoe, Rep. 1590

XV. * Edward Brooks, Tam. 2204

XVI. * George Kelly, Tam. 2370

XVII. * S. N. Simonson, Rep. 3546

XVIII. * Phillp Cumisky, A. H. 2282

XIX. * Henry A. Linden, A. H. 2092

XX. * Isaac Sommers, Tam. 2498

XXI. * Benjamin Beyea, Rep. 2969

William B. Carr, Tam. 2097
William Gleeson, Tam. 1174
Arthur McQuade, A. H. 1075
William P. Simpson, Rep. 1172
Christopher Bathe, A. H. 1042
Francis McDonald, Ind. 943
I. M. Fisher, Ind. 851
Patrick Myhan, A. H. 2185
Edward R. Stehl, Ind. 1120
Pat. Cunningham, Ind. 471
Charles Feitner, Tam. 2947
Martin Buckley, A. H. 1677
Lawrence Morrissey, Ind. 575
Frederick H. Man, Rep. 2099
James Keatang, Tam. 1653
John J. Maloney, Tam. 799
Bartholomew McDonald, Ind. 758
Herman Rocke, Rep. 2247
Michael Whalen, A. H. 1908
Christian Schwartz, Ind. 1668
Stephen Geoghegan, Ind. 765
John Maguire, Tam. 2032
Michael J. Bannon, A. H. 1534
Otis T. Hall, Ind. 1453

Tammany Democrats, 8; Apollo Hall Democrats, 6; Republicans, 7.

Past Vote of the City.

	Fusion.	*Lincoln.*		*Maj.*	
1860. President.....	62298	33290	....	29008	F
	Dem.	*Rep.*			
1861. Secret'ry of State.	19789	* 37539	....	17750	R
	Gunther.	*Opdyke.*	*Wood.*		
1861. Mayor.....	24767	25380	24167	613	R†
	Seymour.	*Wadsworth.*			
1862. Governor.....	54312	22536	....	31776	D
	Dem.	*Rep.*			
1863. Secret'ry of State.	43283	23613	....	19670	D
	Gunther.	*Blunt.*	*Boole.*		
1863. Mayor.....	29121	19383	22597	6524	G†
	Seymour.	*Fenton.*			
1864. Governor.....	73537	36310	....	37227	D
	McClellan.	*Lincoln.*			
1864. President.....	73709	36681	....	37028	D
	Dem.	*Rep.*			
1865. Secret'ry of State.	53128	28740	....	24388	D
	Hoffman.	*Roberts.*	*Hecker.*		
1865. Mayor.....	32820	31657	10390	....	
			Gunther.		
			6758	1163	H†
	Hoffman.	*Fenton.*			
1866. Governor.....	80677	33492	....	47185	D
	Dem.	*Rep.*			
1867. Secret'ry of State.	85764	26098	....	59666	D
	Hoffman.	*Darling.*	*Wood.*		
1867. Mayor.....	63081	18483	22827	21771	H
	Hoffman.	*Griswold.*			
1868. Governor.....	112522	43372	....	69150	D
	Seymour.	*Grant.*			
1868. President.....	108316	47738	....	60578	D
	Hall.	*Conkling.*			
1868. Mayor.....	75109	20835	....	54274	D
	Dem.	*Rep.*			
1869. Secret'ry of State.	79476	36897	....	42579	D
	Hoffman.	*Woodford.*			
1870. Governor.....	86668	34391	....	52277	D
	Hall.	*Ledwith.*			
1870. Mayor.....	71037	46392	....	24645	H
	Dem.	*Rep.*			
1871. Secret'ry of State.	83326	54137	....	29189	D
	Lawrence.	*Havemeyer.*	*O'Brien.*		
1872. Mayor.....	47133	53031	34714	5898	H†
	Greeley.	*Grant.*			
1872. President.....	77817	54657	....	23160	D

* Elected. † Plurality.

VOTE OF BROOKLYN.

WARDS.	President, 1872.		Governor, 1872.		Sec. of State, 1871.	
	Greeley, *D. L.*	Grant, *Rep.*	Kernan, *Dem.*	Dix, *Rep.*	Wilers, *Dem.*	Scribner, *Rep.*
I.	646	572	621	612	636	581
II.	1169	373	1174	385	2211	204
III.	678	1201	778	1350	636	1344
IV.	1090	1180	912	1346	1069	1149
V.	2100	913	2079	926	3381	678
VI.	2787	1528	2714	1627	3806	1483
VII.	2001	2116	1861	2281	1813	2064
VIII.	1132	805	1093	777	1311	583
IX.	1666	939	1672	949	1845	745
X.	3255	2618	3005	2812	3388	2336
XI.	1660	1777	1468	1992	1690	1737
XII.	2492	502	2571	455	3194	340
XIII.	1513	1878	1210	2149	1030	2121
XIV.	2289	942	2252	962	2121	733
XV.	1422	1641	1206	1854	1178	1608
XVI.	1748	2355	1724	2411	1514	1841
XVII.	1653	1568	1437	1743	1587	1492
XVIII.	979	849	864	953	676	805
XIX.	1138	1572	1013	1762	863	1517
XX.	1389	2235	1189	2462	1062	2304
XXI.	2495	2810	2190	3109	2005	2304
XXII.	1117	1252	1010	1370	1045	1057
Total.	36398	31728	34079	34321	38037	29945
Majority.	4670		....	242	8302	
Whole vote.	68126		68391		67982	

VOTE OF ALBANY.

WARDS.	President, 1872.		Governor, 1872.		Sec. of State, 1871.	
	Greeley, *D. L.*	Grant, *Rep.*	Kernan, *Dem.*	Dix, *Rep.*	Wilers, *Dem.*	Scribner, *Rep.*
I.	178	544	178	547	603	268
II.	619	415	649	389	446	384
III.	838	254	875	228	728	215
IV.	847	580	846	579	671	410
V.	461	497	457	497	553	410
VI.	444	611	449	614	511	775
VII.	358	470	342	494	262	249
VIII.	1023	404	1049	395	619	313

NEW-YORK—*Continued.*

WARDS.	President, 1872.		Governor, 1872.		Sec. of State, 1871.	
	Greeley, *D. L.*	Grant, *Rep.*	Kernan, *Dem.*	Dix, *Rep.*	Wilers, *Dem.*	Scribner, *Rep.*
IX	438	436	476	413	504	239
X	483	599	492	599	335	326
XI	502	833	501	826	511	796
XII	794	287	829	244	734	211
XIII	387	633	371	653	402	598
XIV	293	678	270	713	538	459
XV	478	338	485	329	383	791
XVI	395	687	379	704	696	575
Total	8538	8266	8648	8224	8496	7010
Majority	272	....	424	....	1486	....
Whole vote	16804		16872		15509	

Common Council.

Republicans (Aldermen)	9
Democrats "	7
Republican majority	2

NEW-MEXICO.

COUNTIES. (13.)	Congress, 1871.			Congress, 1869.	
	Gallegos, *Dem.*	Chaves, *Rep.*	Sena, *Rep.*	Romero, *Dem.*	Chaves, *Rep.*
Bernalillo	709	743	....	166	998
Colfax	329	207	....	466	114
Donna Anna	763	478	....	157	482
Grant	169	103	2	13	181
Lincoln	285	23	....	121	122
Mora	1241	367	202	1621	212
Rio Arriba	975	544	160	992	431
Santa Anna	48	276	72	58	243
Santa Fé	747	110	619	700	901
San Miguel	842	256	1430	602	1810
Socorro	729	475	....	497	558
Taos	471	752	20	754	914
Valencia	358	951	21	126	1128
Total	7666	5285	2534	6273	8094
Majority	2381*	....	....	....	1821
Whole vote	15485			14367	

*Plurality.

Present Territorial Government.

Governor, Marsh Giddings; Secretary, W. F. M. Arny; Marshal, John Pratt; Attorney, T. B. Catron; Collector, G. A. Smith; Assessor, W. L. Warning; Chief-Justice of the Supreme Court, J. G. Palen; Associate Justices, Warren Bristol and Hezekiah S. Johnson.

Territorial Legislature.

The Democrats have majorities in both Houses of the Legislature.

Past Vote of the Territory.

	Dem.	*Rep.*	*Maj.*
1863. Congress	7231	6425	806 D
1865. Congress	6180	8511	2331 R
1867. Congress	8891	8794	97 D
1869. Congress	6273	8094	1821 R
1871. Congress	7666	7819	153 R

The Republican vote of 1871 includes that cast for Sena, Independent Republican.

OHIO.

COUNTIES. (88.)	Secretary of State, Oct. 1872.		President, Nov. 1872.		Governor, 1872.	
	Wiley *Dem.*	Wikoff, *Rep.*	Greeley, *D. L.*	Grant, *Rep.*	McCook, *Dem.*	Noyes, *Rep.*
Adams	1920	1732	1972	1877	2202	1895
Allen	2459	1948	2403	2010	2180	1708
Ashland	2434	2007	2368	1183	2177	1883
Ashtabula	1734	5416	1678	5764	1164	4221
Athens	1510	2798	1398	3025	1540	2505
Auglaize	2499	971	2535	1180	2070	804
Belmont	3739	4138	3647	4267	3681	3899
Brown	2855	2325	3337	2593	2771	2053
Butler	4887	2877	4926	2903	4232	2618
Carroll	1291	1741	1283	1817	1218	1588
Champaign	2004	2830	2185	3059	1859	2646
Clarke	2582	3874	2612	4095	2020	3173
Clermont	3652	3376	3658	3408	3468	3324
Clinton	1755	3050	1786	3105	1387	2546
Columbiana	3201	4633	2897	4773	2466	3800
Coshocton	2565	2096	2656	2252	2505	1962
Crawford	3258	1836	3595	2081	2948	1690
Cuyahoga	9959	13562	8033	14451	5320	11287
Darke	3425	2870	2760	3069	3169	2500
Defiance	1712	941	1720	1093	1547	835
Delaware	2167	2504	2013	1713	2072	2610
Erie	2639	2966	2287	2905	1555	2231
Fairfield	3699	2257	3888	2540	3622	2185
Fayette	1530	1997	1545	2140	1378	1860
Franklin	7031	4948	7345	5796	6163	4649
Fulton	1047	2051	826	2210	991	1645
Gallia	1521	2674	1554	2856	1498	2472
Geauga	648	2611	600	2711	492	2213
Greene	1851	3865	1961	4069	1482	3000
Guernsey	1967	2551	1901	2629	1831	2417
Hamilton	24013	18360	24941	20083	16297	17843
Hancock	2690	2346	2449	2311	2401	2218
Hardin	2138	2228	1970	2238	2028	2057
Harrison	1629	2185	1695	2303	1637	2212
Henry	1598	1056	1510	1160	1243	779
Highland	3029	3164	2933	3171	2868	2992
Hocking	1931	1176	1860	1350	1715	1046
Holmes	2451	930	2530	1089	2395	977
Huron	2516	3879	2182	3812	2070	3289
Jackson	1729	2294	1555	2258	1768	1928
Jefferson	2164	3455	2102	3776	2111	3075
Knox	3132	2785	2730	2773	2830	2767
Lake	1026	2608	979	2751	668	2320
Lawrence	1499	2970	1637	3624	1504	2421
Licking	4610	3237	4562	3493	4298	3115
Logan	2027	2694	1955	2795	1654	2289
Lorain	2160	4320	2097	4432	1561	3826
Lucas	3996	4701	3083	5253	3033	4169
Madison	1590	1812	1625	1934	1635	1782
Mahoning	2954	3629	2518	3757	2602	3087
Marion	1980	1488	1842	1340	1879	1306
Medina	1824	2677	1695	2794	1427	2277
Meigs	2006	3361	1812	3501	1878	2961
Mercer	1905	884	2090	1026	2026	846
Miami	2643	3469	2910	3753	2559	3260
Monroe	2877	1130	2878	1307	2636	876
Montgomery	7449	7108	7183	6998	6318	5669
Morgan	1718	2153	1551	2339	1753	2146
Morrow	1813	2206	1689	2197	1523	1932
Muskingum	4508	4364	4304	4558	4554	4339
Noble	1823	1984	1627	2016	1727	1906
Ottawa	1615	993	1439	1122	1427	924
Paulding	815	951	637	979	728	794
Perry	2134	1937	2172	1907	1818	1366
Pickaway	2808	2135	2660	2353	2766	2125
Pike	1652	1275	1568	1284	1620	1212
Portage	2610	3302	2438	3478	2139	2970
Preble	2198	2625	2101	2715	1769	2355
Putnam	2234	1136	2131	1275	1869	947
Richland	3767	3138	3672	3369	3429	2994
Ross	3776	3515	3711	3650	3754	3475
Sandusky	2976	2401	2729	2389	2610	2022
Scioto	2261	2827	2091	2888	2300	2582
Seneca	3757	3166	3462	3128	3200	2608
Shelby	2223	1568	2311	1717	2196	1455
Stark	5363	5578	5250	5817	5110	5214
Summit	2672	3982	2738	4534	2318	3133
Trumbull	2295	5265	2321	5869	1766	4345

OHIO—*Continued.*

COUNTIES.	Secretary of State, Oct. 1872.		President, Nov. 1872.		Governor, 1872.	
	Wiley *Dem.*	Wikoff, *Rep.*	Greeley, *D. L.*	Grant, *Rep.*	McCook, *Dem*	Noyes, *Rep.*
Tuscarawas	3475	2914	3586	3178	3221	2698
Union	1710	2423	1564	2450	1324	2040
Van Wert	1771	1789	1686	1805	1655	1649
Vinton	1501	1285	1340	1314	1481	1249
Warren	2060	3660	2168	3763	1770	3356
Washington	3455	3909	3680	4231	3529	3691
Wayne	3749	3531	3533	3768	3419	3393
Williams	1860	2227	1419	2213	1766	1905
Wood	1962	2777	1896	2994	1610	2192
Wyandot	2120	1767	2095	1816	1915	1580
Total	251780	265930	244321	281852	218105	230273
Majority	....	14150	....	37531†	....	20168
Whole vote	519755*		526426†		466402‡	

* Including 2045 votes for Shumacker, Temperance. Wikoff's majority over all was 12105. † Including 1163 votes for O'Conor and 2100 votes for Black, Temperance. Grant's majority over all was 34268. ‡ Including 4084 votes for Stewart, Temperance. Noyes's majority over all was 16084.

VOTE FOR REPRESENTATIVES IN CONGRESS, 1872.

DISTRICTS. I.	Sayler *Dem.*	DISTRICTS. I.	Eggleston, *Rep.*
Hamilton (part)	12474	Hamilton (part)	8905

Milton Sayler, Dem., over Benjamin Eggleston, Rep., 3569.

II.	Banning, *Lib.*	II.	Hayes *Rep.*
Hamilton (part)	11034	Hamilton (part)	9532

Henry B. Banning, Lib., over Rutherford B. Hayes, Rep., 1502.

III.	Sohn, *Lib.*	Smith, *Rep.*	III.	Sohn, *Lib.*	Smith, *Rep.*
Butler	4748	2877	Warren	2029	3651
Clermont	3055	3367			
Clinton	1752	3029			
Fayette	1516	2005	Total	13700	14929

John Q. Smith, Rep., over John W. Sohn, Lib., 1229.

IV.	Winans, *Lib.*	Gunckel, *Rep.*	IV.	Winans, *Lib.*	Gunckel, *Rep.*
Darke	3388	2875	Preble	2207	2609
Greene	1842	3843			
Montgomery	7240	7276	Total	14677	16604

Lewis B. Gunckel, Rep., over James J. Winans, Lib., 1927.

OHIO—*Continued.*

V.	Lamison, *Dem.*	Lybrand, *Rep.*	V.	Lamison, *Dem.*	Lybrand, *Rep.*
Allen	2422	1966	Putnam	2228	1141
Auglaize	2485	983	Shelby	2215	1572
Defiance	1706	938	Van Wert	1767	1785
Mercer	1892	891			
Paulding	815	948	Total	15530	10224

Charles N. Lamison, Dem., over Samuel Lybrand, Rep., 5306.

VI.	Hurd, *Dem.*	Sherwood, *Rep.*	VI.	Hurd, *Dem.*	Sherwood, *Rep.*
Fulton	1063	2057	Williams	1867	2208
Henry	1598	1055	Wood	1985	2741
Lucas	4245	4446			
Ottawa	1648	964	Total	12406	13471

Isaac R. Sherwood, Rep., over Frank H. Hurd, Dem., 1065.

VII.	Neal, *Dem.*	Wilson, *Rep.*	VII.	Neal, *Dem.*	Wilson, *Rep.*
Adams	1907	1726	Ross	3751	3530
Brown	3102	2344			
Highland	3008	3195			
Pike	1611	1311	Total	13379	12106

Lawrence T. Neal, Dem., over John T. Wilson, Rep., 1273.

VIII.	Musson, *Lib.*	Lawrence, *Rep.*	VIII.	Musson, *Lib.*	Lawrence, *Rep.*
Champaign	1970	2831	Miami	2613	3485
Clarke	2539	3931			
Logan	1991	2686			
Madison	1592	1815	Total	10705	14748

William Lawrence, Rep., over John J. Musson, Lib., 4043.

IX.	Morgan, *Dem.*	Robinson, *Rep.*	IX.	Morgan, *Dem.*	Robinson, *Rep.*
Delaware	2207	2576	Morrow	1862	2161
Hardin	2143	2222	Union	1693	2442
Knox	3251	2683			
Marion	1990	1489	Total	13146	13573

James W. Robinson, Rep., over George W. Morgan, Dem., 427.

X.	Sloane *Lib.*	Foster *Rep.*	X.	Sloane *Lib.*	Foster *Rep.*
Erie	2701	2877	Seneca	3586	3329
Hancock	2641	2384			
Huron	2433	3039			
Sandusky	2910	2408	Total	14271	14997

Charles Foster, Rep., over Rush R. Sloane, Lib., 729.

OHIO—*Continued.*

XI.	Nash, *Lib.*	Bundy *Rep.*	XI.	Nash, *Lib.*	Bundy *Rep.*
Gallia	1601	2568	Scioto	2229	2861
Hocking	1902	1201	Vinton	1448	1331
Jackson	1685	2334			
Lawrence	1495	2972	Total	10360	13267

Hezekiah S. Bundy, Rep., over Samuel A. Nash, Lib., 2907.

XII.	Jewett *Dem.*	Taylor, *Rep.*	XII.	Jewett *Dem.*	Taylor, *Rep.*
Fairfield	3670	2263	Pickaway	2730	2193
Franklin	7156	4810			
Perry	2057	1670	Total	15613	10936

Hugh J. Jewett, Dem., over James Taylor, Rep., 4677.

XIII.	Southard, *Dem.*	Marsh *Rep.*	XIII.	Southard, *Dem.*	Marsh *Rep.*
Coshocton	2561	2107	Tuscarawas	3474	2918
Licking	4581	3259			
Muskingum	4493	4354	Total	15109	12638

Milton I. Southard, Dem., over Lucius P. Marsh, Rep., 2471.

XIV.	Berry, *Dem.*	Douglass, *Rep.*	XIV.	Berry, *Dem.*	Douglass, *Rep.*
Ashland	2401	2034	Wyandot	2076	1767
Crawford	3201	1859			
Holmes	2453	932			
Richland	3537	3333	Total	13668	9925

John Berry, Dem., over Thos. E. Douglass, Rep., 3743.

XV.	Hudson, *Lib.*	Sprague, *Rep.*	XV.	Hudson, *Lib.*	Sprague, *Rep.*
Athens	1700	2644	Washington	3513	3901
Meigs	2062	3285			
Monroe	2881	1121			
Morgan	1840	2036	Total	11996	12987

William P. Sprague, Rep., over Richard R. Hudson, Lib., 991.

XVI.	Poorman, *Lib.*	Danford, *Rep.*	XVI.	Poorman, *Lib.*	Danford, *Rep.*
Belmont	3487	4297	Noble	1806	1986
Guernsey	1918	2587			
Harrison	1619	2175			
Jefferson	2192	3305	Total	11052	14350

Lorenzo Danford, Rep., over Christian L. Poorman, Lib., 3298.

XVII.	Brown *Lib.*	Woodworth, *Rep.*	XVII.	Brown *Lib.*	Woodworth, *Rep.*
Carroll	1311	1716	Stark	5416	5552
Columbiana	3242	4605			
Mahoning	3137	3495	Total	13106	15368

Laurin D. Woodworth, Rep., over Richard Brown, Lib., 2262.

OHIO—*Continued.*

XVIII.	Townshend, *Lib.*	Monroe, *Rep.*	XVIII.	Townshend, *Lib.*	Monroe, *Rep.*
Lorain	2142	4347	Wayne	3680	3620
Medina	1826	2685			
Summit	2650	4010	Total	10298	14662

James Monroe, Rep., over Norton S. Townshend, Lib., 4364.

XIX.	Sutliff, *Lib.*	Garfield, *Rep.*	XIX.	Sutliff, *Lib.*	Garfield, *Rep.*
Ashtabula	1717	5430	Trumbull	2285	5225
Geauga	639	2609			
Lake	1021	2619			
Portage	2592	3306	Total	8245	19189

James A. Garfield, Rep., over Milton Sutliff, Lib., 10935.

XX.	Chamberl'n, *Lib.*	XX.	Parsons, *Rep.*
Cuyahoga	10377	Cuyahoga	13101

Richard C. Parsons, Rep., over Selah Chamberlain, Lib., 2724.

PRESENT STATE GOVERNMENT.

Governor, Edward F. Noyes; Lieutenant-Governor, Jacob Mueller; Secretary of State, Allen T. Wikoff; Auditor of State, James Williams; Treasurer of State, Isaac Welsh; Comptroller of the Treasury, William T. Wilson; Attorney-General, Francis B. Pond; Commissioner of Common Schools, Thomas W. Harvey; Clerk of the Supreme Court, Rodney Foos; Members of the Board of Public Works, Richard R. Porter, Stephen R. Hosmer, Philip V. Herzing; Judges of the Supreme Court, John Welch, William H. West, George W. McIlvaine, Luther Day, William White; Commissioner of Railroads and Telegraphs, O. L. Wolcott; Superintendent of Insurance, William F. Church—all Republicans.

STATE LEGISLATURE.

	Senate.	*House.*	*Joint Ballot.*
Republicans	17	56	73
Democrats	17	47	64
Liberals	2	2	4
Democratic and Liberal majority	2	..	..
Republican majority	..	7	5

PAST VOTE OF THE STATE.

	Democratic.	*Free-Soil.*	*Whig.*	*Majority.*
1852. President	169220	152526	31682	16694 D*
1855. Governor	131091	146641	24310	15550 R*
	Democratic.	*Republican.*	*Amer'n*	
1856. President	170874	187497	28121	16623 R*
1857. Governor	159060	160541	10135	1491 R*
1858. Supr. Judge	162608	182952	....	20344 R
1859. Governor	171266	184502	....	13236 R
	Doug. & Breck.	*Lincoln.*	*Bell.*	
1860. President	198637	231610	12193	20780 R
	Democratic.	*Republican.*	*Temp.*	
1861. Governor	151794	206997	....	55203 R
1862. Sec. of State	184332	178755	....	5577 D
1863. Governor	187562	288561	....	101099 R
1864. Sec. of State	182439	237210	....	54751 R
1864. President	205568	265154	....	59586 R
1865. Governor	193697	223633	....	29936 R
1866. Sec. of State	213606	256302	....	42696 R
1867. Governor	240622	243605	....	2983 R
1868. Sec. of State	240682	267065	....	17383 R
1868. President	238700	280128	....	41428 R
1869. Governor	228581	236099	....	7518 R
1870. Sec. of State	205015	221709	2863	13831 R
1871. Governor	218105	238273	4084	16084 R
1872. Sec. of State	251780	265930	2015	12104 R
1872. President	215484	281852	2100	34268 R

* Plurality. The Democratic vote for President in 1872 includes 244,321 for Greeley, and 1163 for O'Conor.

OHIO—*Continued.*

VOTE OF CINCINNATI.

WARDS.	Secretary of State, October, 1872.		President, November, 1872.		Governor, October, 1871.	
	Wiley *Dem.*	Wikoff, *Rep.*	Greeley, *D. L.*	Grant, *Rep.*	McCook, *Dem.*	Noyes *Rep.*
I	669	500	648	571	824	573
II	514	602	531	638	256	417
III	1225	567	1207	638	615	432
IV	1238	434	1275	513	552	238
V	917	427	911	454	305	580
VI	877	672	916	708	664	323
VII	769	689	806	736	324	640
VIII	1130	439	1164	482	1018	1240
IX	748	685	740	742	911	460
X	723	851	725	941	545	868
XI	641	790	627	873	202	611
XII	476	494	466	355	815	885
XIII	828	679	894	695	640	393
XIV	612	645	969	665	478	704
XV	668	680	707	752	693	1117
XVI	843	496	878	556	1120	1202
XVII	810	739	867	806	349	343
XVIII	919	789	932	875	884	1301
XIX	1058	386	1075	515	368	727
XX	766	660	841	644	173	166
XXI	902	356	899	388	559	483
XXII	693	566	736	652	741	317
XXIII	639	711	686	764	128	188
XXIV	428	530	474	534	176	154
Total	19095	14397	19670	15697	12673	14363
Majority	4698	....	3973	....	....	1690
Whole vote	33492		35367		27036	

COMMON COUNCIL.

	Aldermen.	*Councilmen.*
Republicans	16	26
Democrats	8	22
Republican majority	8	4

OREGON.

COUNTIES. (22.)	President, Nov., 1872.		Congress, June, 1872.		Governor, 1870.	
	Greeley, *D. L.*	Grant, *Rep.*	Burnett, *Dem.*	Wilson, *Rep.*	Grover *Dem.*	Palmer, *Rep.*
Baker	308	282	546	396	579	402
Benton	358	547	613	609	578	607
Clackamas	439	677	741	749	698	756
Clatsop	72	198	180	204	123	179
Columbia	81	117	180	135	152	85
Coos	186	321	274	307	261	266
Curry	58	108	112	118	76	106
Douglas	506	771	860	994	786	738
Grant	143	233	309	305	373	321
Jackson	570	526	606	651	793	490
Josephine	110	122	181	150	209	130
Lane	569	815	893	966	831	705
Linn	861	943	1179	928	1204	939
Marion	606	1431	1040	1435	1068	1342
Multnomah	913	1831	1185	2084	1023	1412
Polk	308	488	572	598	661	599
Tillamook	22	92	68	99	49	64
Umatilla	389	380	556	383	509	252
Union	323	415	511	403	418	235
Wasco	314	392	500	468	349	341
Washington	199	530	348	530	355	485
Yamhill	411	601	563	649	631	647
Total	7746	11820	12317	13167	11726	11095
Majority	....	4074	....	850	631	....
Whole vote	20138*		25484		22821	

* Including 572 for O'Conor. Grant's majority over all was 3502.

OREGON—*Continued.*

PRESENT STATE GOVERNMENT.

Governor, Lafayette Grover; Secretary of State, S. F. Chadwick; State Treasurer, L. Fleischner—all Democrats.

STATE LEGISLATURE.

	Senate.	*House.*	*Joint Ballot.*
Republicans	11	32	43
Democrats	11	17	28
Republican majority	..	15	15

PAST VOTE OF THE STATE.

	Dem.	*Rep.*		*Majority.*
1858. Governor	5545	4407	....	1138 D
1859. Congress	5670	5631	....	39 D
	Doug. & Breck.	*Lincoln.*	*Bell.*	
1862. President	8957	5270	183	3504 D
	Dem.	*Rep.*		
1862. Governor	3450	7039	....	3589 R
1864. President	8457	9888	....	1431 R
1866. Governor	9956	10283	....	327 R
1868. President	11125	10961	....	164 D
1870. Governor	11726	11095	....	631 D
1872. Congress	12317	13167	....	850 R
	Greeley.	*Grant.*	*O'Conor.*	
1872. President	7746	11820	572	3502 R

PENNSYLVANIA.

COUNTIES. (66.)	Governor, Oct., 1872.		President, Nov., 1872.		Auditor-Gen., Oct., 1871.	
	Buckalew, *Dem.*	Hartranft, *Rep.*	Greeley, *D. L.*	Grant, *Rep.*	M'Candless, *Dem.*	Stanton, *Rep.*
Adams	3038	2765	2580	2735	3035	2491
Alleghany	16490	25771	9055	25846	11134	14798
Armstrong	3469	4434	2078	4297	3144	3515
Beaver	2882	3685	1798	3517	2523	2991
Bedford	2977	2973	2165	2901	2832	2819
Berks	15947	7898	10201	7741	11137	5306
Blair	3244	4263	2183	4251	2833	3382
Bradford	4434	7448	3563	7452	3067	5737
Bucks	7058	7278	5445	6913	6943	6902
Butler	3440	3985	2534	4015	2885	3092
Cambria	3530	2823	2547	2841	3029	2294
Cameron	531	572	340	554	339	389
Carbon	2533	2444	1946	2452	2166	1935
Centre	3712	3292	2695	3142	3470	2978
Chester	6510	9386	3802	9249	4053	7308
Clarion	3583	2727	2304	2558	2511	1443
Clearfield	3432	1995	2329	1971	2744	1441
Clinton	2632	2018	1758	2003	2139	1616
Columbia	3826	2110	3001	2009	3282	1506
Crawford	5473	7031	4887	6938	4213	5172
Cumberland	4614	4176	3557	3895	4368	3901
Dauphin	5113	7450	3331	6954	4134	5388
Delaware	2638	4339	1166	4231	2130	3737
Elk	1193	628	753	679	967	508
Erie	5271	7467	3787	7502	2960	4284
Fayette	4631	3954	2663	3881	3864	2921
Forest	340	418	155	360	218	254
Franklin	4182	4505	3146	4301	4011	4406
Fulton	1125	797	808	737	1115	777
Greene	3450	1795	2829	1852	2854	1376
Huntingdon	2690	3249	1805	3099	2389	3140
Indiana	2146	4472	1266	4386	2169	4348
Jefferson	2247	2407	1156	2253	1785	1866
Juniata	1739	1352	1265	1306	1647	1294
Lancaster	9084	13774	5717	14288	6645	10740
Lawrence	1705	3426	945	3429	1288	2432
Lebanon	2824	4285	2076	4171	2386	3666
Lehigh	6895	5355	5622	5342	5635	4420
Luzerne	14433	12341	10904	12966	10551	9106
Lycoming	5056	4639	3837	4423	4406	3986
M'Kean	950	1025	618	1040	751	903
Mercer	4598	5573	3411	5517	3225	4041
Mifflin	1765	1786	1127	1685	1796	1716

PENNSYLVANIA—*Continued.*

COUNTIES.	Governor, Oct., 1872.		President, Nov., 1872.		Auditor-Gen., Oct., 1871,	
	Buckalew, *Dem.*	Hartranft, *Rep.*	Greeley, *D. L.*	Grant, *Rep.*	M'Candless, *Dem.*	Stanton, *Rep.*
Monroe	2839	658	2205	787	2593	735
Montgomery	8463	8454	5113	8080	7315	6551
Montour	1623	1378	1333	1384	1366	1026
Northampton	8121	4880	6155	4841	6102	3248
Northumberl'd	4363	4314	3356	4271	3706	4004
Perry	2514	2752	1744	2563	2497	2478
Philadelphia	48841	69278	23407	68792	50511	62005
Pike	1134	246	797	339	1013	249
Potter	1042	1466	554	1463	788	1350
Schuylkill	9378	8980	6983	8657	8499	6993
Snyder	1372	1906	915	1803	1391	1755
Somerset	1802	3430	1383	3495	1877	3065
Sullivan	744	431	571	440	706	407
Susquehanna	3403	4333	2907	4536	2457	3555
Tioga	2376	5594	1777	5730	1741	3612
Union	1374	2069	916	1997	1332	2013
Venango	4415	5071	2986	4780	3154	3722
Warren	2333	3176	1538	3090	1627	2128
Washington	4929	5294	3223	5134	4888	4854
Wayne	3030	2119	2152	2403	2396	2081
Westmoreland	6475	5581	4719	5412	6041	4706
Wyoming	1791	1561	1399	1552	1546	1381
York	8388	6400	6753	6299	7196	5701
Total	317760	353387	211841	349580	269509	283999
Majority	....	35627	....	137748	....	14490
Whole vote	662,406*		563,060†		556,683‡	

* Including 1259 votes for Chase, Temperance. Hartranft's majority over Buckalew and Chase was 34,368.

† Including 1630 votes for Black, Temperance. Grant's majority over Greeley and Black, 136,118.

‡ Including 3175 votes for Spangler, Temperance.

VOTE FOR REPRESENTATIVES IN CONGRESS, 1872.

DISTRICTS. I.	Randall, *Dem.*	Houston, *Rep.*	DISTRICTS. I.	Randall, *Dem.*	Houston, *Rep.*
Phila. Ward 2	2588	2645	Phila. Ward 6	1124	964
" " 3	1753	1353	" " 11	1235	906
" " 4	1994	1255			
" " 5	1444	1728	Total	10133	8851

Samuel J. Randall, Dem., over David F. Houston, Rep., 1282.

II.	Morris, *Lib.*	O'Neill, *Rep.*	II.	Morris, *Lib.*	O'Neill, *Rep.*
Phila. Ward 1	1837	3218	Phil. Ward 10	1319	2983
" " 7	1579	3413	" " 26	2603	4324
" " 8	1305	2066			
" " 9	1087	1249	Total	9728	17253

Charles O'Neill, Rep., over E. Joy Morris, Lib., 7525.

III.	Vogelbach, *Dem.*	Myers, *Rep.*	III.	Vogelbach, *Dem.*	Myers, *Rep.*
Phil. Ward 12	1258	1429	Phil. Ward 18	1697	3207
" " 13	1186	2259	" " 19	3211	5310
" " 16	1265	1832			
" " 17	1913	1392	Total	10530	15429

Leonard Myers, Rep., over H. A. Vogelbach, Dem., 4899.

PENNSYLVANIA—*Continued.*

IV.	Mitchell, *Lib.*	Kelley, *Rep.*	IV.	Mitchell, *Lib.*	Kelley, *Rep.*
Phil. Ward 14	1630	2413	Phil. Ward 27	817	1844
" " 15	2816	4610	" " 28	899	1478
" " 20	2612	3734	" " 29	1418	2450
" " 21	950	1714			
" " 24	2159	2712	Total	13301	20955

William B. Kelley, Rep., over Walter B. Mitchell, Lib., 7654.

V.	Phillips, *Dem.*	Harmer, *Rep.*	V.	Phillips, *Dem.*	Harmer, *Rep.*
Phil. Ward 22	1437	2850	Bucks	7598	7409
" " 23	1472	2528			
" " 25	1533	1956	Total	12040	14743

Alfred C. Harmer, Rep., over Symington Phillips, Dem., 2703.

VI.	Witte, *Dem.*	Biery, *Rep.*	Acker, *Ind. D.*
Lehigh	6560	5428	203
Montgomery	3840	8478	2573
Total	11400	13906	3776

James S. Biery, Rep., over William H. Witte, Dem., 2506. Witte and Ephraim L. Acker, Dem., over Biery, 1270.

VII.	Taylor, *Dem.*	VII.	Townsend, *Rep.*
Chester	6336	Chester	9514
Delaware	2483	Delaware	4497
Total	8819	Total	14011

Washington Townsend, Rep., over Franklin Taylor, Dem., 5192.

VIII.	Clymer, *Dem.*	VIII.	Millholland, *Rep.*
Berks	13854	Berks	7783

Heister Clymer, Dem., over James Millholland, Rep., 6071.

IX.	North, *Dem.*	IX.	Smith, *Rep.*
Lancaster	8526	Lancaster	14501

A. Herr Smith, Rep., over Hugh M. North, Dem., 5975.

X.	Reilly *Dem.*	X.	Killinger, *Rep.*
Lebanon	2762	Lebanon	4329
Schuylkill	8309	Schuylkill	10089
Total	11071	Total	14418

John W. Killinger, Rep., over Bernard Reilly, Dem., 3347.

PENNSYLVANIA—*Continued.*

XI.	Storm, *Dem.*	Howell, *Rep.*	XI.	Storm, *Dem.*	Howell, *Rep.*
Carbon	2424	2429	Wayne	2913	2245
Monroe	2455	672			
Northampton	7990	4957			
Pike	1026	266	Total	16808	10569

John B. Storm, Dem., over A. B. Howell, Rep., 6239.

XII.	Woodward, *Dem.*	XII.	Shoemaker, *Rep.*
Luzerne	13525	Luzerne	13101
Susquehanna	3276	Susquehanna	4450
Total	16801	Total	17551

Lazarus D. Shoemaker, Rep., over Stanley Woodward, Dem., 750.

XIII.	Rhodes, *Dem.*	Strawbridge *Rep.*	XIII.	Rhodes, *Dem.*	Strawbridge, *Rep.*
Bradford	4355	7534	Columbia	3785	2111
Wyoming	1745	1581			
Sullivan	765	418			
Montour	1592	1435	Total	12243	13079

James D. Strawbridge, Rep., over B. K. Rhodes, Dem., 836.

XIV.	Rutherford, *Dem.*	Packer *Rep.*	XIV.	Rutherford, *Dem.*	Packer *Rep.*
Dauphin	5155	7467	Snyder	1366	1903
Juniata	1685	1384	Union	1319	2132
Northumberland	3964	4659	Total	13486	17545

John B. Packer, Rep., over Abner Rutherford, Dem., 4059.

XV.	Magee *Dem.*	XV.	Sponsler, *Rep.*
Cumberland	4596	Cumberland	4240
Perry	2470	Perry	2807
York	8292	York	6485
Total	15358	Total	13532

John A. Magee, Dem., over William A. Sponsler, Rep., 1826.

XVI.	Mey'rs *Dem.*	Cessna, *Rep.*	XVI.	Mey'rs *Dem.*	Cessna, *Rep.*
Adams	3024	2752	Somerset	1843	3375
Bedford	2920	2978			
Franklin	4140	4502			
Fulton	1140	776	Total	13067	14383

John Cessna, Rep., over Benjamin F. Meyers, Dem., 1316.

XVII.	Speer, *Dem.*	Barker *Rep.*	XVII.	Speer, *Dem.*	Barker *Rep.*
Blair	3479	4070	Mifflin	1768	1813
Cambria	3529	2768	Total	12011	11422

R. Milton Speer, Dem., over Abram A. Barker, Rep., 589.

PENNSYLVANIA—*Continued.*

XVIII.	Sherwood, *Dem.*	Ross, *Rep.*	XVIII.	Sherwood, *Dem.*	Ross, *Rep.*
Centre	3713	3318	Tioga	2582	5316
Clinton	2588	2057			
Lycoming	4898	4666			
Potter	846	1684	Total	14627	17041

Sobieski Ross, Rep., over Henry Sherwood, Dem., 2414.

XIX.	Kane, *Dem.*	Curtis, *Rep.*	XIX.	Kane, *Dem.*,	Curtis, *Rep.*
Cameron	531	590	Jefferson	2318	2375
Clearfield	3406	2052	McKean	1000	956
Elk	1181	626	Warren	2332	3221
Erie	5111	7506			
Forest	356	416	Total	16235	17742

Carlton B. Curtis, Rep., over Thomas L. Kane, Dem., 1507.

XX.	Griffith, *Dem.*	Richmond, *Rep.*	XX.	Griffith, *Dem.*	Richmond, *Rep.*
Clarion	2561	2725	Venango	4195	5212
Crawford	6273	7193			
Mercer	4598	5574	Total	18627	20704

Hiram L. Richmond, Rep., over Samuel Griffith, Dem., 2077.

XXI.	Foster *Dem.*	XXI.	Taylor *Rep.*
Fayette	4590	Fayette	4001
Indiana	2169	Indiana	4438
Westmoreland	6528	Westmoreland	5543
Total	13287	Total	13982

Alexander W. Taylor, Rep., over Henry L. Foster, Dem., 695.

XXII.	King, *Lib.*	XXII.	Negley, *Rep.*
Allegheny (part)	10930	Allegheny (part)	17248

James S. Negley, Rep., over James King, Lib. 6318.

XXIII.	Johnston, *Lib.*	McJunkin *Rep.*	Kountz, *Ind. Dem*
Allegheny (part)	....	8784	4544
Armstrong	....	4494	2438
Butler	3325	4153	....
Total	3325	17431	6982

Ebenezer McJunkin, Rep., over W. J. Kountz, Dem., 10449; over Kountz and W. F. Johnston, Lib., 7124.

XXIV.	McClelland, *Dem.*	Moore *Rep.*	XXIV.	McClelland, *Dem.*	Moore, *Rep.*
Beaver	2886	3755	Washington	4941	5356
Greene	3439	1802			
Lawrence	1903	3282	Total	13169	14195

William S. Moore, Rep., over William McClelland, Dem., 1026.

PENNSYLVANIA—*Continued.*

Vote for Representatives in Congress at Large.

Democrats.		*Republicans.*	
Hendrick B. Wright	314014	Charles Albright	360546
James H. Hopkins	313545	Glenni W. Scofield	358013
Richard Vaux	311036	Lemuel Todd	357743

Present State Government.

Governor, John F. Hartranft; Secretary of the Commonwealth, Francis Jordan; Auditor-General, Harrison Allen; Attorney-General, F. Carroll Brewster; Surveyor-General, R. B. Beath; State Treasurer, R. W. Mackey; Superintendent of Common Schools, J. P. Wickersham—all Republicans.

State Legislature.

	Senate.	*House.*	*Joint Ballot.*
Republicans	18	60	78
Democrats	14	39	53
Liberal Republicans	1	1	2
Republican majority	3	20	23

Past Vote of the State.

	Dem.	*Free Soil.*	*Whig.*	*Maj.*	
1852. President	198568	8524	179122	10870	D
	Dem.	*Rep.*	*Amer.*		
1856. President	230772	147963	82202	607	D
1857. Governor	188887	146136	28132	14619	D
	Dem.	*Opposition.*			
1858. Sup. Court	171130	198117	....	26987	O
1859. Audit.-Gen'l	163970	182282	....	18312	O
	Doug. & Fusion	*Lincoln.*	*Bell.*		
1860. President	195636	268030	12776	59618	R
	Dem.	*Rep.*	*Temp.*		
1862. Audit.-Gen'l	219140	215616	....	3524	D
1863. Governor	254171	269496	....	15325	D
1864. President	263967	266679	....	5712	R
1865. Audit.-Gen'l	215740	238400	....	22660	R
1866. Governor	290096	307274	....	17178	R
1867. Sup. Court	267746	266824	....	922	D
1868. Audit.-Gen'l	324739	331416	....	6677	R
1868. President	313382	342280	....	28898	R
1869. Governor	285956	290552	....	4596	R
1871. Audit.-Gen'l	269509	283999	31775	11315	R
1872. Governor	317760	353387	1259	34368	R
1872. President	211841	349589	1630	136118	R

VOTE OF PHILADELPHIA.

WARDS.	President, 1872.		Governor, 1872.		Surv.-General 1871.	
	Greeley, *D. L.*	Grant, *Rep.*	Buckalew, *Dem.*	Hartranft, *Rep.*	Cooper *Dem.*	Beath, *Rep.*
I.	664	3330	1773	3297	1857	2854
II.	1547	2822	2659	2581	3043	2475
III.	1047	1381	1794	1312	2158	1336
IV.	1271	1331	2032	1226	2932	1101
V.	960	1813	1537	1672	1864	1367
VI.	640	925	1190	886	1206	821
VII.	934	3405	1571	3534	1718	3087
VIII.	654	2143	1355	1997	1328	1789
IX.	728	1501	1052	1292	1273	1478
X.	561	3229	1218	3100	1252	2498
XI.	624	855	1256	873	1464	901
XII.	569	1402	1366	1308	1309	1317
XIII.	657	1932	1277	2132	1239	1877
XIV.	728	2340	1649	2378	1541	2268
XV.	1580	4518	2893	4490	2883	4223
XVI.	469	1669	1306	1777	1299	1543
XVII.	911	1511	1974	1335	1989	1340
XVIII.	778	3262	1654	3346	1859	2976
XIX.	1025	5177	2920	5597	2901	4305
XX.	1017	3811	2548	3753	2353	3547
XXI.	365	1698	1048	1606	898	1653
XXII.	695	2655	1723	2586	1439	2623

PENNSYLVANIA—*Continued.*

WARDS.	President, 1872.		Governor, 1872.		Surv.-General 1871.	
	Greeley, *D.L.*	Grant, *Rep.*	Buckalew, *Dem.*	Hartranft, *Rep.*	Coop'r *Dem.*	Beath, *Rep.*
XXIII.	371	2365	1427	2557	1454	2334
XXIV.	1059	2509	2286	2549	1886	2397
XXV.	858	1706	1551	1931	1753	1533
XXVI.	1201	4233	2500	4318	2421	3902
XXVII.	472	1553	843	1850	921	1425
XXVIII.	398	1441	1043	1512	899	1172
XXIX.	624	2311	1386	2483	1207	1904
Total	23497	68878	48841	69278	50366	62046
Majority	....	45381	....	20437	....	11680
Whole vote	92375		118119		112412	

City Councils.

	Select Branch.	*Common Branch.*
Republicans	23	55
Democrats	6	12
Republican majority	17	43

VOTE OF PITTSBURG.

WARDS.	President, 1872.		Governor, 1872.		Mayor, 1871.	
	Greeley, *D. L.*	Grant, *Rep.*	Buckalew, *Dem.*	Hartranft, *Rep.*	Blackmore, *Dem.*	Morgan, *Rep.*
I.	183	363	357	373	335	233
II.	239	417	366	411	293	206
III.	111	261	186	257	214	132
IV.	160	413	291	396	225	325
V.	223	189	496	152	603	67
VI.	220	621	383	648	397	354
VII.	147	516	286	520	367	193
VIII.	143	622	240	588	310	383
IX.	224	337	366	324	334	196
X.	217	149	310	144	268	118
XI.	153	509	305	537	366	277
XII.	320	553	459	566	466	342
XIII.	82	372	200	374	196	168
XIV	187	246	320	510	262	360
XV	181	564	294	250	234	199
XVI	116	335	336	332	237	211
XVII.	225	569	419	578	376	285
XVIII.	36	65	65	72	78	79
XIX.	58	323	152	323	146	199
XX.	53	297	161	281	221	167
XXI.	66	383	153	388	148	203
XXII.	15	158	49	169	19	78
XXIII.	91	198	137	192	149	113
XXIV.	80	240	157	208	....	....
XXV.	115	376	228	374	....	....
XXVI.	155	611	333	600	....	....
XXVII.	101	180	218	158	....	....
XXVIII.	144	407	292	380	....	....
XXIX.	54	369	195	347	....	....
XXX.	120	193	193	267	....	....
XXXI.	18	114	50	101	....	....
XXXII.	30	245	97	260	....	....
XXXIII.	88	70	97	74	....	....
XXXIV.	111	88	187	93	....	....
XXXV.	40	143	65	137	....	....
XXXVI.	187	72	148	200	....	....
Total	4793	11568	8491	11584	6184	4888
Majority	....	6775	....	3093	1296	....
Whole vote	16361		20075		11072	

Wards XXIV. to XXXVI. inclusive were formerly boroughs, and have been consolidated into wards.

City Councils.

	Select Branch.	*Common Branch.*
Republicans	35	53
Democrats	11	13
Republican majority	24	40

RHODE ISLAND.

COUNTIES. (5)	President, 1872.		Governor, 1871.		Governor, 1870.	
	Greeley, *D. L.*	Grant, *Rep.*	Steere, *Dem.*	Padelford, *Rep.*	Pierce, *Dem.*	Padelford, *Rep.*
Bristol	204	800	462	719	528	731
Kent	387	1228	354	803	527	731
Newport	409	1549	424	1243	667	1486
Providence	3562	8422	3268	4849	3721	6378
Washington	767	1666	741	1208	852	1167
Total	5329	13665	5249	8822	6295	10493
Majority	....	8336	....	3573	....	4198
Whole vote	18994		14071		16788	

PRESENT STATE GOVERNMENT.

Governor, Seth Padelford, Rep.; Lieutenant-Governor, Charles R. Cutler, Dem.; Secretary of State, Joshua M. Addeman, Rep.; Attorney-General, Willard Sayles, Rep.; General Treasurer, Samuel Clark, Rep.

STATE LEGISLATURE.

	Senate.	*House.*	*Joint Ballot.*
Republicans	25	56	81
Democrats	11	16	27
Republican majority	14	40	54

PAST VOTE OF THE STATE.

	Dem.	*Free Soil.*	*Whig.*	*Majority.*
1852. President	8735	644	7626	465 D
1854. Governor	6484	..	9112	2628 W
	Dem.	*Rep.*	*American.*	
1855. Governor	2681	....	11117	8436 A
1856. Governor	7158	10035	....	2851 R
1856. President	6680	11467	1675	3112 R
1857. Governor	5123	9621	....	4498 R
1858. Governor	3572	7934	....	4362 R
1859. Governor	3546	8938	....	5392 R
	Sprague.	*Padelford.*		
1860. Governor	12295	10835	....	1460 S
	Fusion.	*Rep.*		
1860. President	7707	12244	....	4537 R
	Sprague.	*Rep.*		
1861. Governor	11844	10200	....	1644 S
1862. Governor	11195	no opposition.		11195 S
	Dem.	*Rep.*	*Cons.*	
1863. Governor	7537	10828	....	3291 R
1864. Governor	7302	8840	1339	199 R
1864. President	8718	14349	....	5631 R
1865. Governor	no opposition	10061	....	10061 R
1866. Governor	2816	8197	....	5381 R
1867. Governor	3178	7372	....	4194 R
1868. Governor	5458	9767	....	4309 R
1868. President	6548	12993	....	6445 R
1869. Governor	3390	7370	....	3980 R
1870. Governor	6295	10493	....	4198 R
1871. Governor	5249	8822	....	3573 R
1872. Governor	8308	9463	....	1155 R
1872. President	5329	13665	....	8336 R

SOUTH-CAROLINA.

COUNTIES. (32)	President, Nov., 1872.		Governor, Oct., 1872.		Governor, 1870.	
	Greeley, *D. L.*	Grant, *Rep.*	Tomlinson, *Bolter.*	Moses *Reg. Rep.*	Carpenter, *U. R.*	Scott, *Rep.*
Abbeville	841	3343	1517	3618	2194	3385
Aiken	849	2309	264	2224	new	Co.
Anderson	988	1069	1808	1209	1868	1475
Barnwell	585	2283	577	2519	2216	3879
Beaufort	495	4508	1445	4995	999	6142
Charleston	3560	9930	7593	6237	6980	13411
Chester	658	2378	228	2316	1366	2704

SOUTH-CAROLINA—*Continued.*

COUNTIES.	President, Nov., 1872.		Governor, Oct., 1872.		Governor, 1870.	
	Greeley, *D. L.*	Grant, *Rep.*	Tomlinson, *Bolter.*	Moses *Reg. Rep.*	Carpenter *U. R.*	Scott, *Rep.*
Chesterfield	500	662	279	620	1092	945
Clarendon	200	1231	342	1524	762	1534
Colleton	421	2192	207	3426	1680	3969
Darlington	465	2883	275	2858	1793	2968
Edgefield	1113	3750	219	3878	3704	4547
Fairfield	650	2565	674	2747	1134	2643
Georgetown	192	2113	29	1797	342	2541
Greenville	1028	1503	2132	1111	1840	1455
Horry	342	425	816	529	970	563
Kershaw	366	1417	1013	1333	947	1704
Lancaster	553	966	1004	982	855	1087
Laurens	844	2201	935	2153	1967	3022
Lexington	241	794	1883	356	1432	1081
Marion	428	2447	2239	2468	2186	1997
Marlboro	107	1610	1538	78	1145	1449
Newberry	806	2857	1048	2879	1645	2915
Oconee	393	511	1078	411	900	627
Orangeburg	520	2864	835	3444	1693	3797
Pickens	409	494	256	486	775	612
Richland	701	3247	760	3364	1382	3500
Spartanburg	1215	1136	2421	862	1923	1423
Sumter	436	2886	1183	3268	1004	3593
Union	1577	1544	1546	1272	1744	1862
Williamsburg	319	2069	80	1773	1126	1765
York	1092	2083	1789	1641	1873	2386
Total	22903	72290	36533	69838	51537	85071
Majority	....	49300*	....	33305	....	33534
Whole vote	95380*		106371		136608	

* There were 187 votes cast for O'Conor.

VOTE FOR REPRESENTATIVES IN CONGRESS, 1872.

AT LARGE.	Johnson, *Ind. Rep.*	Cain, *Reg. Rep.*
Whole vote	26394	68825

Richard H. Cain, Rep., over L. E. Johnson, Ind. Rep., 42431.

DISTRICTS.	No opp.	Rainey, *R. R.*	DISTRICTS.	No opp.	Rainey, *R. R.*
I.			I.		
Chesterfield	....	622	Marion	....	2403
Clarendon	....	1650	Marlboro	....	1549
Darlington	....	2882	Sumter	....	3220
Georgetown	....	1805	Williamsbu'g	....	1779
Horry	....	544			
Kershaw	....	2329	Total	....	19765
Lancaster	....	982			

Joseph H. Rainey, Rep., was elected without opposition.

II.	Gurney, *I. R.*	Ransier, *R. R.*	II.	Gurney, *I. R.*	Ransier, *R. R.*
Barnwell	201	2824	Colleton	422	3199
Beaufort	1407	4644			
Charleston	4519	9397	Total	6549	20061

Alonzo J. Ransier, Reg. Rep., over William Gurney, Ind. Rep., 13512.

III.	McCaw, *Dem.*	Elliott, *Rep.*	III.	McCaw, *Dem.*	Elliott, *Rep.*
Abbeville	188	3632	Newberry	889	2852
Aiken	....	2185	Orangeburg	....	4070
Anderson	....	1281	Richland	17	3402
Edgefield	....	3879			
Lexington	....	336	Total	1094	21627

R. B. Elliott, Rep., over W. H. McCaw, Dem., 20533.

SOUTH-CAROLINA—*Continued.*

IV.	Perry, *Dem.*	Wallace, *Rep.*	IV.	Perry, *Dem.*	Wallace, *Rep.*
Chester	1104	2300	Spartanburg	2221	1145
Fairfield	872	2736	Union	1468	1365
Greenville	2074	1684	York	1566	2130
Laurens	1438	2150			
Oconee	1201	541	Total	12879	14590
Pickens	935	539			

Alexander S. Wallace, Rep., over Benjamin F. Perry, Dem., 1711.

PRESENT STATE GOVERNMENT.

Governor, Franklin J. Moses, Jr.; Lieutenant-Governor, Richard H. Gleaves; Secretary of State, Henry E. Hayne; Attorney-General, Samuel W. Melton; State Treasurer, Francis L. Cardozo; Comptroller-General, Samuel L. Hoge; Adjutant and Inspector-General, Henry W. Purvis; Superintendent of Education, Justus K. Jillson. All "Regular" Republicans.

STATE LEGISLATURE.

	Senate.	*House.*	*Joint Ballot.*
Republicans	25	100	125
Democrats	8	24	32
Republican majority	17	76	93

PAST VOTE OF THE STATE.

	Hampton.	*Orr.*		*Maj.*
1865. Governor	9109	9776	....	667 O
	Whites.	*Blacks.*		
1867. Registered	47010	80286	....	33276 B
	Against.	*For.*		
1868. Constitution.	27288	70758	....	43470 F
	Dem.	*Rep.*		
1868. Governor	23057	69693	....	46636 R
1868. President	45237	62916	....	17679 R
	Union Reform.	*Rep.*		
1870. Governor	51537	85071	....	33534 R
	Reg. Rep.	*Bolt. Rep.*		
1872. Governor	69838	36533		33305 R
	Greeley.	*Grant.*	*O'Conor.*	
1872. President	22903	72290	187	49300 R

TENNESSEE.

COUNTIES. (91.)	Congressman at Large, 1872.			President, 1872.	
	Cheatham, *Dem.*	Johnson, *Dem.*	Maynard, *Rep.*	Greeley, *D. L.*	Grant, *Rep.*
Anderson	31	383	609	343	658
Bedford	1030	941	1559	1763	1635
Benton	660	126	246	749	256
Bledsoe	214	93	316	287	337
Blount	197	429	1153	570	1184
Bradley	201	450	733	580	779
Campbell	36	201	534	142	604
Cannon	778	294	221	958	310
Carroll	1207	189	1736	1335	1778
Carter	59	163	1100	165	1174
Cheatham	540	242	226	703	284
Claiborne	97	395	786	425	730
Clay	307	100	159	389	168
Cocke	343	95	1022	357	943
Coffee	709	386	182	1027	223
Cumberland	110	18	210	153	213
Davidson	2545	3897	5088	5656	5647
Decatur	511	56	280	528	315
DeKalb	541	263	571	739	637
Dickson	778	212	366	917	394
Dyer	916	492	304	1309	351
Fayette	1462	173	3339	1425	3342
Fentress	64	194	206	177	256
Franklin	1262	560	217	1747	263
Gibson	2017	719	1198	2567	1286

TENNESSEE—*Continued.*

COUNTIES.	Congressman at Large, 1872.			President, 1872.	
	Cheatham, *Dem.*	Johnson, *Dem.*	Maynard, *Rep.*	Greeley, *D. L.*	Grant, *Rep.*
Giles	1549	551	1981	1924	2039
Grainger	203	444	625	540	689
Green	186	1134	1290	1259	1358
Grundy	250	111	35	324	62
Hamilton	678	509	1576	1098	1630
Hamblen	319	220	702	503	738
Hancock	81	216	484	271	518
Hardeman	1044	585	997	1374	1248
Hardin	644	60	958	695	973
Hawkins	578	422	977	934	1113
Haywood	1144	354	2942	1345	2992
Henderson	814	93	844	849	768
Henry	1628	524	562	1940	648
Hickman	576	467	174	891	236
Humphreys	760	353	161	1011	175
Houston	453	22	84	459	94
Jackson	534	392	47	851	58
James	40	168	359	158	389
Jefferson	206	382	1318	451	1412
Johnson	20	37	774	57	778
Knox	630	1215	3269	1695	3394
Lake	271	23	....	292	....
Lauderdale	754	275	560	984	603
Lawrence	434	110	196	438	239
Lewis	130	13	30	133	34
Lincoln	2341	680	398	2718	473
Loudon	192	218	775	363	806
Macon	165	290	401	406	429
Madison	1747	512	1391	2096	1547
McMinn	643	365	1258	949	1282
McNairy	880	160	876	965	934
Marion	224	81	510	279	511
Marshall	1178	418	579	1421	620
Maury	1809	907	2689	2438	2763
Meigs	314	135	277	406	280
Monroe	604	307	584	870	617
Montgomery	1940	299	2003	2156	2064
Morgan	....	180	170	114	224
Oblon	1567	410	396	1933	381
Overton	664	95	169	711	172
Perry	487	134	160	591	187
Polk	353	140	363	438	377
Putnam	414	201	246	592	258
Rhea	388	64	230	436	237
Roane	164	276	1106	385	1167
Robertson	1407	488	753	1592	887
Rutherford	1634	1104	2176	2503	2326
Scott	....	59	280	7	361
Sequatchie	98	84	72	166	83
Sevier	20	173	1142	138	1176
Shelby	3747	2984	8150	6358	8445
Smith	895	523	607	1199	641
Stewart	821	310	199	990	318
Sullivan	1091	493	656	1522	700
Sumner	970	1249	1088	2069	1141
Tipton	1205	242	1126	1284	1186
Trousdale	405	391	163	703	178
Union	113	151	587	252	600
Van Buren	145	40	24	167	36
Warren	873	544	454	1358	479
Washington	886	580	1406	873	1458
Wayne	589	39	679	613	740
Weakley	1495	238	645	1675	706
White	626	323	107	807	129
Williamson	958	1038	1453	1858	1545
Wilson	1459	1218	1186	2462	1224
Total	65188	37900	80825	94391	83655
Majority	....	....	15637*	10736	....
Whole vote	183913			178046	

* Over the next highest candidate. The whole Democratic vote for Congressman at Large was 103,088, showing a Democratic majority in the State of 22,263. The vote for Governor was: Brown, Dem., 97,589; Freeman, Rep., 84,050; Brown's majority, 13,539.

TENNESSEE—*Continued.*

VOTE FOR REPRESENTATIVES IN CONGRESS, 1872.

DISTRICTS. I.	Carter, *Dem.*	Butler *Rep.*	DISTRICTS. I.	Carter, *Dem.*	Butler *Rep.*
Johnson	96	718	Claiborne	438	799
Carter	413	933	Union	257	593
Sullivan	1533	679	Grainger	583	656
Washington	913	1435	Hamblen	518	720
Hawkins	1023	1010	Cocke	443	998
Green	1339	1271			
Hancock	293	477	Total	7849	10289

Roderick R. Butler, Rep., over William B. Carter, Dem., 2440.

II.	Garrett, *Dem.*	Caldwell *Dem.*	Thornburg, *Rep.*
Sevier	16	150	1155
Knox	79	1484	3479
Jefferson	62	384	1429
Anderson	14	313	675
Campbell	11	128	620
Scott	3	6	363
Morgan	49	35	249
Fentress	139	82	220
Cumberland	28	97	213
White	252	681	113
Putnam	108	485	253
Overton	130	589	169
Jackson	567	312	50
Smith	785	558	635
Macon	320	99	397
Total	2563	5403	10015

Jacob M. Thornburg, Rep., over A. Caldwell, Dem., 4612, over Caldwell and Abraham E. Garrett, Dem., 2049.

III.	Key, *Dem.*	Cru'chfield, *Rep.*	III.	Key, *Dem.*	Cru'chfield, *Rep.*
Blount	557	1197	Hamilton	1233	1534
Loudon	381	789	Marion	295	501
Roane	406	1129	Sequatchie	179	74
Monroe	878	605	Bledsoe	286	325
McMinn	905	1313	Grundy	348	32
Meigs	418	290	Van Buren	105	29
Rhea	436	246	Warren	1293	458
Polk	461	390			
Bradley	532	779	Total	8960	10041
James	187	353			

William Crutchfield, Rep., over D. M. Key, Dem., 1081.

IV.	Bright *Dem.*	Steele, *Rep.*	IV.	Bright *Dem.*	Steele, *Rep.*
Franklin	1747	224	Cannon	974	243
Lincoln	2944	370	Rutherford	2642	2296
Marshall	1480	585			
Bedford	1828	1534	Total	12585	5442
Coffee	970	190			

John M. Bright, Dem., over John P. Steele, Rep., 7143.

V.	Golladay, *Dem.*	Harrison *Rep.*	Brien, *Ind.*
Robertson	1048	887	609
Cheatham	544	218	172
Davidson	2390	5818	2902
Sumner	1179	1143	895
Wilson	2037	1169	578
Trousdale	401	163	335
DeKalb	532	605	193
Total	8131	10033	5684

Horace H. Harrison, Rep., over Edward I. Golladay, Dem., 1902, Golladay and W. G. Brien over Harrison, 3782.

TENNESSEE—*Continued.*

VI.	Whitthorne, *Dem.*	Morris, *Dem.*	Gibbs, *Rep.*
Williamson	1635	340	1405
Maury	2755	27	2447
Giles	1788	128	1688
Lawrence	475	80	163
Wayne	544	175	566
Lewis	141	4	28
Hickman	807	96	178
Dickson	913	53	374
Total	9058	903	6849

William C. Whitthorne, Dem., over P. H. Gibbs, Rep., 2209, over Gibbs and J. Morris, Dem., 1306.

VII.	Atkins, *Dem.*	Travis, *Dem.*	Murray, *Rep.*
Montgomery	2153	40	2032
Houston	442	[illegible]	77
Stewart	979	17	276
Humphreys	875	189	164
Benton	623	132	230
Henry	1467	810	152
Carroll	1305	28	1770
Henderson	867	12	853
Decatur	531	....	296
Perry	528	50	142
Hardin	698	2	962
McNairy	943	49	780
Total	11411	1369	7734

J. D. C. Atkins, Dem., over W. W. Murray, Rep., 3677, over Murray and W. E. Travis, Dem., 2308.

VIII.	Campbell, *Dem.*	Caldwell, *Dem.*	Bell, *Dem.*	Nunn, *Rep.*
Madison	1668	440	91	1470
Haywood	1013	233	61	3078
Lauderdale	438	406	140	585
Dyer	507	404	430	333
Gibson	794	1592	386	1190
Weakley	633	459	510	631
Obion	802	796	335	293
Lake	112	146	26	....
Total	5967	4476	1979	7580

David A. Nunn, Rep., over A. W. Campbell, Dem., 1613, Campbell, W. P. Caldwell, Dem., and T. H. Bell, Dem., over Nunn, 4842.

IX.	Haynes, *Dem.*	Lewis, *Rep.*	IX.	Haynes, *Dem.*	Lewis, *Rep.*
Shelby	6119	8217	Hardeman	1388	1122
Tipton	1408	1111			
Fayette	1626	3334	Total	10541	13784

Barbour Lewis, Rep., over Landon C. Haynes, Dem., 3243.

PRESENT STATE GOVERNMENT.

Governor, John C. Brown; Secretary of State, Thomas H. Butler; Comptroller, Edwin R. Pennebaker; Treasurer, William Morrow—all Democrats

STATE LEGISLATURE.

	Senate.	*House.*	*Joint Ballot.*
Democrats	14	40	54
Republicans	7	27	34
Independents	4	7	11
Democratic majority	3	6	9

PAST VOTE OF THE STATE.

	Dem.	*Opposition.*		*Majority.*
1859. Governor	76226	62218	....	14008 D
	Breckinridge.	*Bell.*	*Douglas.*	
1860. President	64709	69274	11350	4565 B*

TENNESSEE—*Continued.*

	Harris.	*Polk.*		*Majority.*
1862. Governor....	69269	40467	....	28302 H
	Etheridge.	*Brownlow.*		
1867. Governor....	22548	74484	....	51936 R
	Dem.	*Rep.*		
1868. President....	26311	56757	....	30446 R
	Senter.	*Stokes.*		
1869. Governor...	120333	55036	....	65297 C
	Dem.	*Rep.*		
1870. Governor....	78979	41500	....	37479 D
1872. President....	94391	83655	....	10736 D
1872. Con. at Lar.	103088†	80825	....	22263 D

* Plurality. †Combined vote of Cheatham and Johnson.

TEXAS.

COUNTIES (134.)	Congress, 1871.		Governor, 1869.	
	Dem.	*Rep.*	Hamilton, *Cons.*	Davis, *Rad.*
Anderson	1085	918	603	803
Angellna	350	73	225	72
Atascosa	129	61	204	51
Austin	1348	1328	482	998
Bandera	66	12	99	11
Bastrop	1088	966	524	781
Bee	114	3	43	11
Bell	1241	235	411	50
Bexar	756	823	590	929
Blanco	100	37	53	38
Bosque	437	77	145	50
Bowie	373	9	177	264
Brazoria	386	880	434	603
Brazos	1233	1050	442	795
Brown	32	....	32	1
Burleson	829	478	434	385
Burnet	223	46	157	10
Caldwell	609	530	413	352
Calhoun	264	238	169	249
Cameron	239	208	328	220
Cass	673	242	....	....
Chambers	151	51	65	73
Cherokee	1463	636	909	247
Coleman	29	....	....	....
Collin	999	167	723	28
Colorado	1094	1203	728	1175
Comal	388	328	255	360
Comanche	143	1	49	1
Concho	23	83	....	....
Cooke	535	61	404	9
Coryell	523	8	259	....
Dallas	1075	340	592	289
Davis	....	....	571	430
Denton	829	76	305	9
Delta	256	54	....	....
De Witt	454	367	222	367
Ellis	826	243	505	99
El Paso	1	851	122	336
Erath	109	11	115	13
Falls	931	962	594	362
Fannin	986	467	507	287
Fayette	1784	1384	527	1174
Frio	27	9	....	....
Fort Bend	345	1207	171	986
Freestone	1147	780	594	668
Galveston	1693	633	1112	1010
Gillespie	39	287	78	277
Goliad	214	217	130	172
Gonzales	944	577	513	476
Grayson	1250	435	505	253
Grimes	1293	1698	370	1664
Guadalupe	747	577	328	516
Harris	1621	2033	908	1427
Hamilton	56	....	44	....
Hardin	66	....	58	....
Harrison	1116	2216	570	1847
Hays	410	219	277	120
Henderson	737	270	335	193

TEXAS—*Continued.*

COUNTIES.	Congress, 1871.		Governor, 1869.	
	Dem.	*Rep.*	Hamilton, *Cons*	Davis, *Rad.*
Hidalgo	23	41	49	14
Hill	649	455	173	322
Hood	345	1	289	1
Hopkins	953	150	609	134
Houston	877	912	478	790
Hunt	862	47	504	1
Jackson	154	173	57	197
Jack	50	68	105	4
Jasper	321	144	273	13
Jefferson	200	102	108	23
Johnson	599	11	465	4
Karnes	157	32	145	31
Kaufman	765	146	450	105
Kendall	24	110	49	122
Kerr	56	32	76	60
Kinney	....	....	15	....
Lamar	1362	639	883	348
Lampasas	182	23	116	7
Lavacca	842	429	450	382
Leon	1027	596	474	569
Llano	113	3	75	1
Liberty	390	303	249	255
Limestone	1153	28	369	297
Live Oak	88	2	83	1
Madison	429	161	226	180
Marlon	798	1047	358	1021
Mason	73	38	32	34
Matagorda	151	307	27	402
Maverick	112	13	17	35
McLennan	1520	1162	606	797
Menard	38	5	....	....
Medina	24	169	10	230
Milam	976	299	....	....
Montague	65	19	102	2
Montgomery	596	545	356	479
Nacogdoches	1063	429	401	388
Newton	195	97	88	108
Navarro	1000	981	....	....
Nueces	139	134	143	231
Orange	126	25	146	5
Palo Pinto	131	....	70	....
Panola	932	284	609	63
Parker	461	84	358	93
Polk	350	120	221	459
Presidio	....	....	15	19
Red River	1214	890	506	780
Rains	210	10	....	....
Refugio	284	30	32	72
Robertson	1373	1157	422	516
Rusk	1651	1303	758	1059
Sabine	271	229	336	5
San Augustine	433	396	332	157
San Jacinto	226	392	....	....
San Patricio	68	4	30	10
San Saba	185	3	111	....
Shelby	641	358	201	248
Smith	1649	1470	652	1017
Starr	35	13	82	14
Tarrant	644	84	568	54
Titus	957	174	619	228
Travis	1205	1359	798	593
Trinity	363	109	153	136
Tyler	315	105	139	158
Upshur	1059	466	551	402
Uvalde	56	13	29	8
Van Zandt	461	375	244	197
Victoria	445	369	202	338
Walker	720	866	431	1028
Washington	2432	2599	959	2035
Webb	87	71	110	23
Wharton	85	525	49	577
Williamson	743	181	548	14
Wilson	122	106	105	151
Wise	112	17	122	....
Wood	596	186	227	213
Zapata	18	13	9	31
Total	73930	51846	39055	39838
Majority	22084	....	....	783
Whole vote	125776		79273	

TEXAS—*Continued.*

The returns of the Texas election in 1872, by counties, had not been received when this edition of the Almanac went to press. The reported total vote for electors was: Greeley 66,500, Grant 47,406, O'Conor 2580; Greeley over all 18,537. The vote for Congressman-at-large was: A. H. Willie, Dem., 68,522, R. Q. Mills, Dem., 68,723, L. D. Evans, Rep., 46,467, A. B. Norton, Rep., 46,498. Average Democratic majority 22,140. All the Democratic candidates for Congress were elected.

Present State Government.

Governor, Edmund J. Davis; Secretary of State, James Pearson; Comptroller, A. Bledsoe; Treasurer, George W. Honey; Attorney-General, William Alexander; Chief-Justice of the Supreme Court, Lemuel D. Evans; Associate Justices, M. B. Walker and Henry Ogden; Commissioner General Land Office, James Kuechler; Superintendent of Immigration, Gustave Loeffler; Superintendent of Public Instruction, J. C. De Gress—all Republicans.

State Legislature.

The Democrats have majorities in both houses of the State Legislature.

Past Vote of the State.

		Democratic.	*American.*	*Majority.*
1856.	President.....	31169	15639	15530 D
		Democratic.	*Sam Houston.*	
1859.	Governor.....	27500	36170	8670 H
1860.	Comptroller....	38300	19149	19151 D
		Breckinridge.	*Fusion.*	
1860.	President.....	47548	15438	32110 B
		Conservative.	*Republican.*	
1866.	Governor.....	48631	12051	36580 C
		Whites.	*Blacks.*	
1867.	Registration....	56678	47581	9097 W
		Against.	*For.*	
1868.	Convention.....	11246	43142	31896 F
		Against.	*For.*	
1869.	Constitution....	4658	54477	49819 F
		Conservative.	*Republican.*	
1869.	Governor.....	39055	39838	783 R
		Democratic.	*Republican.*	
1871.	Congress.....	73930	51846	22084 D
1872.	Congress *.....	68622	46482	22140 D

* Average vote for Congressmen-at-large.

UTAH.

COUNTIES. (20.)	Congress, 1872.		Congress, 1870.	
	Maxwell *Gentile.*	Cannon, *Mormon.*	Maxwell *Gentile.*	Hooper, *Mormon.*
Beaver	248	401	1	492
Box-Elder	100	1361	862	1579
Cache	11	1991	...	2681
Davis	3	1181	...	1193
Iron	2	544	...	497
Juab	48	610	...	509
Kane	...	597	...	495
Millard	...	714	...	743
Morgan	4	289	...	240
Piute	48	...	27	6
Rich	...	203	2	476
Salt-Lake	1125	4505	167	4104
San-Pete	...	1861	...	1650
Sevier	...	452	...	...
Summit	2	475	199	605
Tooele	304	828	38	600
Utah	35	2665	22	3234
Wasatch	...	379	...	743
Washington	...	720	...	1058
Weber	12	1193	126	1244
Total	1942	20969	1444	21656
Majority	....	19027	....	20212
Whole vote	22911		23100	

UTAH—*Continued.*

Present Territorial Government.

Governor, George L. Woods; Secretary, William Carey; Marshal, Mathewson T. Patrick; District-Attorney, George C. Bates; Chief-Justice, James B. McKean; Associate-Justices, Obed F. Strickland and Cyrus M. Hawley.

Territorial Legislature.

The Legislative Council is composed of 13 members, and the House of Representatives of 26 members. They are all Mormons.

VERMONT.

COUNTIES. (14.)	Governor, Aug., 1872.		President, Nov., 1872.		Governor, 1870.	
	Gardner, *D. L.*	Converse, *Rep.*	Greeley, *D. L.*	Grant, *Rep.*	Heaton, *Dem.*	Stewart, *Rep.*
Addison	712	3855	517	3589	393	3176
Bennington	1501	2519	887	2474	1170	2660
Caledonia	1198	2679	714	2842	831	1960
Chittenden	1831	3728	1347	3501	1362	3035
Essex	402	764	276	824	343	793
Franklin	1697	3255	916	3029	842	2243
Grand Isle	268	415	173	398	203	366
Lamoille	650	1850	401	1756	500	1314
Orange	1523	3164	839	2777	1384	2831
Orleans	596	2564	362	2594	579	1972
Rutland	2064	4544	1564	4896	1256	3891
Washington	1820	3451	1223	3330	1572	2701
Windham	916	3865	609	3954	703	2854
Windsor	1435	5293	1119	5403	920	3571
Total	16613	41946	10947	41487	12058	33367
Majority	....	25333	....	29947*	....	21309
Whole vote	58559		53027		45425	

* There were 593 votes for O'Conor for President.

Vote for Representatives in Congress, 1872.

DISTRICTS.	Heaton, *Dem.*	Willard, *Rep.*	DISTRICTS.	Heaton, *Dem.*	Willard, *Rep.*
I.			I.		
Addison	253	3619	Washington	1176	3246
Bennington	855	2447			
Rutland	1331	4779	Total	3615	14091

Charles W. Willard, Rep., over Homer W. Heaton, Dem., 10476.

II.	Pierce. *Dem.*	Poland *Rep.*	Steele, *Rep.*
Caledonia	579	2018	535
Orange	680	2102	624
Windham	308	3662	33
Windsor	879	3444	1734
Total	2446	11226	2926

Luke P. Poland, Rep., over Benjamin H. Steele, Rep., 8300; over Steele and Jerome W. Pierce, Dem., 5854.

III.	Ad'ms, *Dem.*	He'd'e *Rep.*	III	Ad'ms, *Dem.*	He'd'e *Rep.*
Chittenden	1206	3118	Lamoille	332	1720
Essex	268	746	Orleans	272	2563
Franklin	928	2944			
Grand Isle	176	382	Total	3182	11473

George W. Hendee, Rep., over Henry C. Adams, Dem., 8291.

VERMONT—*Continued.*

PRESENT STATE GOVERNMENT.

Governor, Julius Converse; Lieutenant-Governor, Russell S. Taft; Secretary of State, George Nichols; Treasurer, John A. Page; Auditor, Whitman G. Ferrin; Railroad Commissioner, Myron C. Bailey; Speaker of the House of Representatives, Franklin Fairbanks; Judges of the Supreme Court, J. Pierrepont, J. Barret, A. Peck, H. H. Wheeler, H. E. Boyce, T. P. Redfield, and J. Ross. All Republicans.

STATE LEGISLATURE.

	Senate.	*House.*	*Joint Ballot.*
Republicans	30	217	247
Democrats and Liberals		22	22
Republican majority	30	195	225

PAST VOTE OF THE STATE.

	Dem.	*Rep.*	*Amer.*	*Majority.*	
1856. President	10569	39561	545	28447	R
1857. Governor	12685	27665	....	15922	R
1858. Governor	13538	29460	....	15922	R
1859. Governor	14499	31367	....	16863	R
	Doug. Dem.	*Rep.*	*Breck. Dem.*		
1860. Governor	11890	34260	2140	20230	R
	Doug. & Breck.	*Lincoln.*	*Bell.*		
1860. President	8867	33808	1969	22972	R
	Doug. Dem.	*Rep.*	*Breck. Dem.*		
1861. Governor	5722	33155	3190	24243	R
	Dem.	*Rep.*	*Ind. Dem*		
1862. Governor	3724	30032	....	26308	R
1863. Governor	11962	29619	....	17657	R
1864. Governor	12283	31260	....	18977	R
1864. President	13321	42419	....	29098	R
1865. Governor	8857	27586	....	18729	R
1866. Governor	11292	34117	....	22825	R
1867. Governor	11510	31694	....	20184	R
1868. Governor	15289	42615	....	27326	R
1868. President	12045	44167	....	32122	R
1869. Governor	11455	31834	....	20379	R
1870. Governor	12058	33367	....	21309	R
1872. Governor	16613	41945	....	25333	R
1872. President	10947	41487	593	29947	R

VIRGINIA.

COUNTIES. (99.)	President, 1872.		Governor, 1869.		Registered Voters, 1869.	
	Greeley, *D. L.*	Grant, *Rep.*	Walker, *Cons.*	Wells, *Rad.*	Whites.	Negroes.
Accomack	1389	1106	2310	1463	2611	1715
Albemarle	2455	2439	2911	2220	3063	3107
Alexandria(Co)	125	455	1677	1835	2145	2240
Alleghany	222	73	526	43	647	117
Amelia	377	1069	649	1393	645	1695
Amherst	1285	1222	1684	1293	1857	1603
Appomattox	776	734	931	740	957	988
Augusta	1399	606	3754	1170	4553	1582
Bath	352	66	492	25	566	139
Bedford	2289	1632	2825	1914	3079	2351
Bland	338	93	479	100	766	60
Botetourt	1034	589	1148	579	1603	721
Brunswick	635	1329	930	1668	1001	1926
Buchanan*	....	....	174	28	491	5
Buckingham	939	1379	1193	1417	1216	1890
Campbell	1401	1161	3077	2590	3366	3523
Caroline	1278	1381	1523	1343	1582	1645
Carroll	715	358	662	415	1573	72
Chas. City Co.	178	363	382	628	417	841
Charlotte	446	936	1129	1663	1105	2267
Chesterfield	1588	1580	2201	2087	2572	2289
Clarke	601	372	677	450	961	488
Craig	309	67	290	63	514	47
Culpeper	1021	1021	1212	895	1305	1086
Cumberland	475	997	620	1126	674	1503
Dinwiddie	620	1192	828	1552	1029	1766
Elizabeth City	295	1224	369	1516	483	1754

VIRGINIA—*Continued.*

COUNTIES.	President, 1872.		Governor, 1869.		Registered Voters, 1869.	
	Greeley, *D. L.*	Grant, *Rep.*	Walker, *Cons.*	Wells, *Rad.*	Whites.	Negroes.
Essex	648	972	719	1081	743	1256
Fairfax	1003	1132	1177	1036	1728	1100
Fauquier	1632	1244	2220	1185	2500	1550
Floyd	412	545	679	434	1507	188
Fluvanna	374	458	1037	716	1007	1023
Franklin	1100	1009	1649	896	2446	1158
Frederick	932	444	1572	874	2687	746
Giles	526	204	611	117	956	146
Gloucester	664	866	970	930	1086	1060
Goochland	580	755	830	1394	824	1641
Grayson	847	218	760	260	1417	131
Greene	344	281	571	142	622	273
Greenesville	361	725	345	764	406	853
Halifax	1307	1878	2489	2433	2435	3686
Hanover	1553	1267	1812	1362	1908	1711
Henrico	1317	1490	1721	1537	1882	2133
Henry	916	938	810	893	1157	1062
Highland	418	60	508	69	723	75
Isle of Wight	935	640	1012	607	1071	743
James City	135	402	260	530	301	695
King & Queen	726	862	818	840	848	948
King George	379	398	545	513	585	600
King William	598	737	612	680	621	803
Lancaster	232	341	416	506	492	572
Lee	1051	288	1218	140	1839	128
Loudoun	1451	1450	2149	1532	3336	1200
Louisa	1014	1537	1324	1498	1430	1910
Lunenburg	622	955	1061	830	1233	1439
Madison	817	481	965	381	970	658
Mathews	555	378	610	372	787	387
Mecklenburg	1224	2327	1519	2684	1608	3181
Middlesex	371	508	476	452	526	507
Montgomery	783	876	1207	705	1809	654
Nansemond	1129	1276	1091	1168	1273	1525
Nelson	1106	1041	1560	1133	1626	1363
New-Kent	362	474	507	525	533	592
Norfolk (Co.)	1125	2121	2166	3560	3120	3767
Northampton	455	862	565	1078	701	1216
Northumberl'd.	427	536	702	517	852	538
Nottoway	425	1108	558	1313	581	1566
Orange	856	794	1093	902	1154	1177
Page	448	206	942	139	1436	199
Patrick	552	598	603	445	1363	378
Pittsylvania	1886	2059	2967	2760	3472	3971
Powhatan	429	889	520	1154	571	1300
Prince Edward	583	1185	920	1430	941	1836
Prince George	418	930	534	1174	648	1329
Prince William	736	491	807	362	1181	356
Princess Anne	464	791	750	805	918	983
Pulaski	446	341	663	396	885	416
Rappahannock	655	513	933	419	1143	528
Richmond	329	623	590	563	729	552
Roanoke	687	617	794	692	1204	726
Rockbridge	1370	951	2129	1000	2647	1141
Rockingham	2132	737	2702	507	3880	518
Russell	742	303	864	470	1714	244
Scott	672	590	829	535	2089	120
Shenandoah	1624	359	1742	362	2716	213
Smyth	815	377	1031	382	1501	352
Southampton	1056	1334	1275	1196	1288	1448
Spotsylvania	736	596	1388	896	1599	1138
Stafford	762	261	921	194	1034	286
Surry	248	463	549	617	584	695
Sussex	454	1057	632	1128	699	1248
Tazewell	718	214	1067	342	1600	340
Warren	665	150	704	134	853	211
Warwick	102	298	134	261	143	336
Washington	1100	439	1971	569	3121	689
Westmoreland	384	609	731	662	841	769
Wise	424	179	436	101	725	11
Wythe	925	390	1379	511	1829	559
York	358	748	433	1191	536	1350
Richmond City	5553	5754	6215	6145	7551	7259
Pittsburg "	1528	2271	1822	2781	2115	3185
Norfolk "	1838	1837	1988	2068	2119	2213
Alexandria "	1334	1334	with Alexandria County.			
Danville "	416	464	with Pittsylvania County			
Fred'sburg "	450	258	with Spottsylvania Co'y			

VIRGINIA—*Continued.*

COUNTIES.	President, 1872.		Governor, 1869.		Registered Voters, 1869.	
	Greeley, *D.L.*	Grant, *Rep.*	Walker, *Cons.*	Wells, *Rad.*	Whites.	Negroes.
LynchburgCity	1306	1476	with Campbell County..			
Portsmouth "	899	1242	with Norfolk County....			
Winchester "	413	339	with Frederick County..			
Williamsb'g "	85	121	with James City County.			
Staunton "	433	418	with Augusta County....			
Total.....	91440	93415	119535	101204	149781	120103
Majority.....	....	1975	18331	....	29678	....
Whole vote....	...184879†		220739		269884	

* In Buchannn county the votes were cast directly for President and Vice-President, and not for Electors, and consequently they were thrown out by the Board of Canvassers. The vote was: Greeley, 214; Grant, 53.

† Including 42 votes for O'Conor.

VOTE FOR REPRESENTATIVES IN CONGRESS, 1872.

DISTRICTS. I.	Braxton, *Dem.*	Sener, *Rep.*	DISTRICTS. I.	Braxton, *Dem.*	Sener, *Rep.*
Accomack....	1464	1178	Richmond Co	343	597
Northampton.	495	859	Westmorel'd.	458	670
Gloucester....	675	865	King George.	397	393
Mathews.....	558	377	Stafford.....	778	251
Middlesex....	375	595	PrinceWill'm	765	482
Essex.....	647	969	Spotsylvania.	754	598
King William.	99	736	F'd'ksb'g C'y	457	268
King & Queen	732	862			
N'humberland	456	534			
Lancaster.....	359	541	Total.....	10312	10685

John B. Sener, Rep., over Elliott M. Braxton, Dem., 373.

II.	Lee, *Dem.*	Platt, *Rep.*	II.	Lee, *Dem.*	Platt, *Rep.*
Norfolk City..	1877	1817	James CityCo	138	387
Portsm'th C'y	925	1235	W'msb'g City	92	115
Norfolk Co...	1140	2393	Cha's City Co	182	372
Princess Anne	552	810	New-Kent....	369	470
Nansemond..	1133	1274	Sussex.....	459	1059
Isle of Wight.	940	640	Southampton	1087	1333
Elizabeth City Co.....	303	1218	Surry.....	249	463
York.....	365	733	PrinceGeorge	421	929
Warwick.....	107	297	Total.....	10339	15554

James H. Platt, Jr., Rep., over Baker P. Lee, Dem., 5215.

III.	Wise, *Dem.*	Smith, *Rep.*	III.	Wise, *Dem.*	Smith, *Rep.*
Richmond C'y	5549	5773	Caroline.....	1278	1311
Henrico.....	1327	1489	Louisa.....	1044	1525
Chesterfield...	1742	1724			
Hanover.....	1574	1260	Total.....	12514	13082

J. Ambler Smith, Rep., over George D. Wise, Dem., 568.

VIRGINIA—*Continued.*

IV.	McKinney, *Dem.*	Stowell, *Rep.*	IV.	McKinney, *Dem.*	Stowell, *Rep.*
Petersb'g City	1526	2260	Greenesville.	361	726
Dinwiddie....	620	1193	Prince Edw'd	590	1139
Brunswick....	696	1437	Charlotte.....	679	1329
Mecklenburg..	1231	2321	Powhatan....	431	876
Lunenburg...	629	954	Cumberland..	486	993
Nottoway.....	431	1107			
Amelia.....	388	1058	Total.....	8068	15393

W. H. H. Stowell, Rep., over P. W. McKinney, Dem., 7325.

V.	Davis, *Dem.*	Thomas, *Rep.*	V.	Davis, *Dem.*	Thomas, *Rep.*
Halifax.....	1780	2345	Carroll.....	735	335
Pittsylvania..	2298	2596	Grayson.....	910	104
Henry.....	904	952	Danville.....	416	465
Franklin.....	1118	1008			
Patrick.....	585	570			
Floyd.....	429	540	Total.....	9175	8975

Alexander M. Davis, Dem., over C. Y. Thomas, Rep., 200.

VI.	Whitehead, *Dem.*	Johnson, *Rep.*	VI.	Whitehead, *Dem.*	Johnson, *Rep.*
Alleghany....	222	45	Amherst.....	1286	1217
Botetourt.....	1023	612	Appomattox.	778	736
Bedford.....	1926	1990	Buckingham.	952	1381
Rockbridge...	1367	956	Nelson.....	1086	1048
Campbell.....	1493	1281			
Lynchb'g C'ty	1268	1513	Total.....	11401	10779

Thomas Whitehead, Dem., over J. Foote Johnson, Rep., 622.

VII.	Harris *Dem*	O'Ferrall, *Rep.*	VII	Harris *Dem.*	O'Ferrall, *Rep.*
Bath.....	317	103	Albemarle....	2435	2483
Highland.....	422	85	Greene.....	287	390
Augusta.....	1504	468	Fluvanna....	658	538
Staunton City	420	404	Goochland...	605	963
Rockingham..	2031	779			
Page.....	524	258			
Shenandoah...	1691	267	Total.....	10894	6738

John T. Harris, Dem., over C. T. O'Ferrall, Rep., 4156.

VIII.	Hunt'n *Dem.*	Dan'ls *Rep.*	VIII.	Hunt'n *Dem.*	Dan'ls *Rep.*
Frederick ..	936	433	Fauquier	1708	1205
Winch'ter Cy.	422	335	Rappahann'k	670	506
Clarke.....	607	370	Madison.....	830	474
Warren.....	669	147	Orange.....	884	793
Loudoun.....	1549	996	Culpeper.....	1036	1011
AlexandriaCo.	124	456			
" City.	1353	1325			
Fairfax.....	1014	1127	Total.....	11782	9178

Eppa Hunton, Dem., over Edward Daniels, Rep., 2604.

IX.	Bowen *Dem.*	Hugh's *Rep.*	IX.	Bowen *Dem.*	Hugh's *Rep.*
Lee.....	1057	289	Pulaski.....	464	340
Scott.....	730	589	Bland.....	341	90
Wise.....	427	179	Montgomery.	786	873
Buchanan....	225	48	Giles.....	529	202
Washington ..	1503	712	Roanoke.....	690	618
Russell.....	765	361	Craig.....	319	58
Tazewell.....	775	180			
Smyth.....	820	376			
Wythe.....	921	389	Total.....	10352	5304

Rees T. Bowen, Dem., over Robert W. Hughes, Rep., 5048.

VIRGINIA—*Continued.*

PRESENT STATE GOVERNMENT.

Governor, Gilbert C. Walker; Lieutenant-Governor, John L. Maye; Attorney-General, James C. Taylor—all Conservatives.

STATE LEGISLATURE.

	Senate.	*House.*	*Joint Ballot.*
Conservatives	33	99	132
Republicans	10	33	43
Conservative majority	23	66	89

There are 3 Negroes in the Senate, and 16 in the House of Representatives.

PAST VOTE OF THE STATE.

	Democratic.	*Republican.*	*American.*	*Majority.*
1856. President	89706	291	60310	29105 D
	Democratic.		*Opposition.*	
1859. Governor	77112	....	71543	5569 D
	Doug. & Brock.	*Lincoln.*	*Bell.*	
1860. President	90613	1929	74681	14003 D
	Against.	*For.*		
1867. Convention	61887	107342	....	45455 F
	Whites.	*Blacks.*		
1869. Registered	149781	120103	....	29678 W
	Against.	*For.*		
1869. Constit'n *	124360	84410	....	39959 A
	Walker.	*Wells.*		
1869. Governor	119535	101204	....	18331 C
	Conservative.	*Radical.*		
1870. Congress	92370	82469	....	9901 C
	Greeley.	*Grant.*	*O'Conor.*	
1872. President	91440	93415	42	1933 R

* The clauses excluding ex-Confederates from office.

WASHINGTON.

COUNTIES. (22.)	Congress, 1872.		Congress, 1870.		Congress, 1869.	
	McFadden, *Dem.*	Garfield, *Rep.*	Mix, *Dem.*	Garfield, *Rep.*	Moore *Dem.*	Garfield, *Rep.*
Chehalis	52	69	30	76	34	60
Clallam	48	63	38	85	41	68
Clarke	323	293	312	404	287	374
Cowlitz	149	173	88	110	91	101
Island	129	58	80	96	94	83
Jefferson	165	182	111	258	83	264
King	495	314	268	316	176	184
Kitsap	213	100	127	201	96	260
Klickitat	45	120	32	65	18	59
Lewis	161	116	95	128	84	106
Mason	60	51	69	37	53	23
Pacific	68	167	48	145	45	87
Pierce	299	164	196	167	151	133
Skamania	46	3	37	7	79	22
Stevens	103	123	63	92	57	55
Snohomish	159	103	88	182	115	120
Thurston	458	326	241	372	214	260
Wahkiakum	58	24	17	42	11	20
Walla Walla	889	666	670	527	740	384
Whatcom	150	208	56	90	81	55
Whitman	72	94	....	....	....	....
Yakima	122	129	71	60	45	25
Total	4255	3546	2734	3469	2595	2743
Majority	709	....	....	735	....	148
Whole vote	7801		6358*		5338	

* Including 155 votes for Blinn, Ind.

PRESENT TERRITORIAL GOVERNMENT.

Governor, Elisha P. Ferry; Secretary, Henry G. Struve; Chief-Justice, O. Jacobs; Associate Justices, R. S. Greene and J. R. Lewis; Marshal, E. S. Kearney; U. S. District-Attorney, S. C. Wingard; Superintendent of Indian Affairs, R. H. Milroy; Surveyor-General, L. P. Beach; Collector, Samuel Coulter; Assessor, J. R. Hayden; Auditor, N. S. Porter; Treasurer, J. H. Munson.

WASHINGTON—*Continued.*

TERRITORIAL LEGISLATURE.

	* *Council.*	*House.*
Democrats	6	21
Republicans	3	9
Democratic majority	3	12

PAST VOTE OF THE TERRITORY.

	Democratic.	*Republican.*	*Majority.*
1867. Congress	2272	2368	96 R
1869. Congress	2595	2743	148 R
1870. Congress	2734	3469	735 R
1872. Congress	4255	3546	709 D

WEST-VIRGINIA.

COUNTIES. (54.)	President, Nov., 1872.		Governor, Aug., 1872.		Governor, 1870.	
	Greeley, *D.L.*	Grant, *Rep.*	Camden, *Dem.*	Jacob, *I. D.*	Jacob, *Dem.*	Stevenson, *Rep.*
Barbour	628	727	943	970	648	525
Berkeley	1282	1311	1343	1340	901	949
Boone	174	154	411	441	373	143
Braxton	561	260	699	550	257	289
Brooke	384	465	447	460	517	478
Cabell	744	477	1055	641	403	220
Calhoun	101	123	442	222	296	120
Clay	107	88	202	173	114	108
Doddridge	358	626	508	643	568	582
Fayette	382	340	590	414	333	286
Gilmer	248	194	552	327	378	171
Grant	173	443	138	662	135	336
Greenbrier	836	407	1254	779	161	320
Hampshire	418	221	437	880	484	89
Hancock	255	453	286	419	366	430
Hardy	440	119	232	741	341	94
Harrison	874	1448	1340	1817	1424	1402
Jackson	706	740	1951	1067	655	708
Jefferson	1471	985	1501	1118	548	498
Kanawha	1338	1638	1545	2720	1508	1540
Lewis	559	657	703	1128	733	586
Lincoln	280	190	686	371	304	232
Logan	147	49	768	222	220	70
McDowell*	....	....	614	232	124	49
Marion	1133	1246	1465	1446	1118	1157
Marshall	900	1529	1033	1490	1152	1166
Mason	1111	1377	1302	1550	1322	1041
Mercer	446	130	347	777	507	269
Mineral	426	527	895	1475	427	397
Monongalia	807	1530	834	839	891	1262
Monroe	603	347	304	505	454	303
Morgan	188	400	178	82	175	313
Nicholas	236	189	521	337	257	214
Ohio	2377	2468	2206	2886	2508	2101
Pendleton	318	247	589	403	212	236
Pleasants	337	313	307	348	304	276
Pocahontas	341	177	470	269	51	118
Preston	714	1720	788	1624	621	1270
Putnam	514	451	776	682	431	443
Raleigh	167	139	387	469	248	235
Randolph	338	229	714	371	320	192
Ritchie	648	863	779	986	289	476
Roane	510	392	670	637	436	425
Summers	290	206	480	290	....	....
Taylor	657	943	282	1086	807	718
Tucker	121	89	235	133	163	72
Tyler	461	790	469	938	535	653
Upshur	299	835	424	1036	347	785
Wayne	568	297	1361	595	541	266
Webster	103	21	330	46	134	27
Wetzel	606	447	1010	531	840	352
Wirt	321	350	489	477	452	380
Wood	1358	1793	1843	1787	1552	1392
Wyoming	99	153	210	311	....	....
Total	29537	32283	40305	42888	28865	26742
Majority	....	2746	....	2583	2123	....
Whole vote	62420†		83193		55607	

* Returns not received. † Including 600 for O'Conor. Grant's majority over all was 2143.

WEST-VIRGINIA—*Continued.*

A Convention to revise the Constitution was called in 1871 by a vote of 30,220 to 27,638. The political complexion of the Convention was as follows: Democrats 65, Republicans 13; Democratic majority 52. The new Constitution was ratified by the people in the election of August, 1872.

Owing to different interpretations of the law there were two elections held in West-Virginia, in 1872, for Representatives in Congress. In the August election John J. Davis, Ind. Dem., B. M. Hagens, Rep., and Frank Hereford, Dem., were reported elected. In the October election Benjamin Wilson, Benjamin F. Martin and Frank Hereford, all Democrats, were elected. The seats will be contested in Congress.

Present State Government.

Governor, John J. Jacob; Secretary of State, John M. Phelps; Auditor, Edward A. Bennett; Treasurer, John S. Burdett; Attorney-General, H. M. Mathews; Judges of the Supreme Court, Ralph L. Berkshire, President Edwin Maxwell, and C. P. T. Moore: Superintendent of Free Schools, Ben. W. Byrne—all Democrats.

State Legislature.

	Senate.	*House.*	*Joint Ballot.*
Democrats	21	50	71
Republicans	3	15	18
Democratic majority	18	35	53

Past Vote of the State.

	For.	*Against.*	*Majority.*
1862. Constitution	16797	441	16356 F
	Democratic.	*Republican.*	
1863. Governor	No oppos.	25797	25797 R
1864. President	10438	23152	12714 R
1866. Governor	17158	23802	6644 R
1868. Governor	22218	26935	4717 R
1868. President	20306	29025	8719 R
1870. Governor	28865	26742	2123 D
	For.	*Against.*	
1871. Convention	30220	27638	2582 F
	Dem.	*Ind. Dem.*	
1872. Governor	40305	42888	2583 I.D.
	Greeley.	*Grant. O'Conor.*	
1872. President	29537	32283 600	2143 R

WISCONSIN.

COUNTIES. (58.)	President, 1872.		Governor, 1871.		Governor, 1869.	
	Greeley, *D. L.*	Grant, *Rep.*	Doolittle, *Dem.*	Washburn, *Rep.*	Robinson, *Dem.*	Fairchild, *Rep.*
Adams	233	885	277	719	191	575
Ashland	43	86	16	40	30	1
Barron	38	120	35	169	....	123
Bayfield	42	89	38	75	19	43
Brown	2185	2694	1739	1335	1698	783
Buffalo	861	842	507	1156	413	875
Burnett	7	160	22	198	3	74
Calumet	1313	757	1139	636	1014	676
Chippewa	750	1025	851	696	698	593
Clark	118	801	154	377	131	381
Columbia	1835	3070	1579	2248	1342	2185
Crawford	1151	1162	916	814	874	851
Dane	4788	5142	3865	4171	3295	3829
Dodge	5622	3051	4575	2538	4220	2119
Door	214	873	166	578	208	390
Douglas	96	72	69	58	54	39
Dunn	498	1390	523	1133	240	926
Eau Claire	816	1615	890	1409	391	791
Fond du Lac	4430	4292	3875	3596	3289	3071
Grant	2318	4307	1971	3154	1476	3008
Green	1246	2450	934	1757	920	2002
Green Lake	1045	1541	610	1299	474	1020
Iowa	1978	2078	1632	1457	1262	1413
Jackson	358	956	356	668	316	744
Jefferson	3559	2579	2867	2225	2737	2130
Juneau	1068	1421	829	1080	772	913
Kenosha	1215	1408	901	1051	898	1081
Kewaunee	1012	503	669	361	560	288
La Crosse	1965	2178	1374	1798	1060	1688
La Fayette	1909	2081	1612	1616	1563	1285
Manitowoc	2677	2289	1833	1452	2154	1502
Marathon	911	491	780	218	504	131
Marquette	910	643	971	532	864	466
Milwaukee	8512	5835	5631	3690	5819	3127
Monroe	1425	2117	914	1209	640	1095
Oconto	396	1077	310	662	385	589
Outagamie	1970	1535	1746	1219	1483	923
Ozaukee	1594	574	1574	295	1523	330
Pepin	272	644	237	577	157	359
Pierce	634	1460	534	1228	393	837
Polk	189	659	182	561	175	359
Portage	798	1536	535	899	428	736
Racine	2100	2880	1659	2073	1252	1748
Richland	999	1675	1009	1401	890	1247
Rock	1740	5138	1504	3661	1159	3227
St. Croix	1190	1373	1015	1181	613	985
Sauk	1354	2702	891	1832	752	1847
Shawano	464	416	259	191	198	212
Sheboygan	2948	2687	1943	1927	1758	1763
Trempealeau	417	1457	294	988	139	642
Vernon	542	2445	416	1686	298	1426
Walworth	1490	3512	1270	2908	1165	2472
Washington	2727	947	2[illegible]	666	3822	690
Waukesha	2720	2671	2529	2[illegible]	2[illegible]	2177
Waupaca	945	2050	831	1575	759	1020
Waushara	389	1708	341	1500	233	1133
Winnebago	2969	4280	2019	3005	2016	3407
Wood	473	563	328	340	206	256
Total	86477	104992	68910	78301	61239	69502
Majority	....	18515	....	9391	....	8263
Whole vote	192303*		147211		130741	

WISCONSIN—*Continued.*

COUNTIES.	President, 1872.		Governor, 1871.		Governor, 1869.	
	Greeley, *D. L.*	Grant, *Rep.*	Doolittle, *Dem.*	Washburn, *Rep.*	Robinson, *Dem.*	Fairchild, *Rep.*
Dunn	498	1390	523	1133	240	926
Eau Claire	816	1615	890	1409	391	791
Fond du Lac	4430	4292	3875	3596	3289	3071
Grant	2318	4307	1971	3154	1476	3008
Green	1246	2450	934	1757	920	2002
Green Lake	1045	1541	610	1299	474	1020
Iowa	1978	2078	1632	1457	1262	1413
Jackson	358	956	356	668	316	744
Jefferson	3559	2579	2867	2225	2737	2130
Juneau	1068	1421	829	1080	772	913
Kenosha	1215	1408	901	1051	898	1081
Kewaunee	1012	503	669	361	560	288
La Crosse	1965	2178	1374	1798	1060	1688
La Fayette	1909	2081	1612	1616	1563	1285
Manitowoc	2677	2289	1833	1452	2154	1502
Marathon	911	491	780	218	504	131
Marquette	910	643	971	532	864	466
Milwaukee	8512	5835	5631	3690	5819	3127
Monroe	1425	2117	914	1209	640	1095
Oconto	396	1077	310	662	385	589
Outagamie	1970	1535	1746	1219	1483	923
Ozaukee	1594	574	1574	295	1523	330
Pepin	272	644	237	577	157	359
Pierce	634	1460	534	1228	393	837
Polk	189	659	182	561	175	359
Portage	798	1536	535	899	428	736
Racine	2100	2880	1659	2073	1252	1748
Richland	999	1675	1009	1401	890	1247
Rock	1740	5138	1504	3661	1159	3227
St. Croix	1190	1373	1015	1181	613	985
Sauk	1354	2702	891	1832	752	1847
Shawano	464	416	259	191	198	212
Sheboygan	2948	2687	1943	1927	1758	1763
Trempealeau	417	1457	294	988	139	642
Vernon	542	2445	416	1686	298	1426
Walworth	1490	3512	1270	2908	1165	2472
Washington	2727	947	2[illegible]	666	3822	690
Waukesha	2720	2671	2529	2[illegible]	2[illegible]	2177
Waupaca	945	2050	831	1575	759	1020
Waushara	389	1708	341	1500	233	1133
Winnebago	2969	4280	2019	3005	2016	3407
Wood	473	563	328	340	206	256
Total	86477	104992	68910	78301	61239	69502
Majority	....	18515	....	9391	....	8263
Whole vote	192303*		147211		130741	

* Including 834 scattering, mostly for O'Conor.

Vote for Representatives in Congress, 1872.

DISTRICTS. I.	Sloan, *D. L.*	Williams, *Rep.*	DISTRICTS. I.	Sloan, *D. L.*	Williams, *Rep.*
Kenosha	1230	1410	Waukesha	2733	2681
Racine	2138	2882			
Rock	1751	5155	Total	9380	15666
Walworth	1528	3538			

Charles G. Williams, Rep., over Ithamar C. Sloan, D. L., 6286.

II.	Smith, *D. L.*	Hazelton, *Rep.*	II.	Smith, *D. L.*	Hazelton, *Rep.*
Columbia	1854	3103	Sauk	1386	2699
Dane	4949	5027			
Jefferson	3595	2579	Total	11784	13408

Gerry W. Hazelton, Rep., over George B. Smith, D. L., 1624.

WISCONSI —*Continued.*

III.	Warden, *D. L.*	Barber, *Rep.*	III.	Warden, *D. L.*	Barber, *Rep.*
Crawford.....	1177	1173	La Fayette...	1940	2076
Grant.....	2359	4278	Richland.....	1092	1672
Green.....	1282	2467			
Iowa.....	2030	2079	Total.....	9880	13745

J. Allen Barber, Rep., over Allen Warden, D. L., 3865.

IV.	Mitchell, *D. L.*	IV.	Winkler, *Rep.*
Milwaukee.....	8855	Milwaukee.....	5616
Ozaukee.....	1697	Ozaukee.....	574
Washington.....	2769	Washington.....	930
Total.....	13321	Total.....	7120

Alexander Mitchell, D.L., over Frederick C. Winkler, Rep., 6201.

V.	Eldridge *D. L.*	Bætz, *Rep.*	V.	Eldridge *D. L.*	Bætz, *Rep.*
Dodge.....	5586	3117	Sheboygan...	3082	2571
Fond du Lac..	4393	4376			
Manitowoc...	2526	2443	Total.....	15587	12507

Charles A. Eldridge, D. L., over Henry Bætz, Rep., 3080.

VI.	Lindsley, *D. L.*	Sawyer, *Rep.*	VI.	Lindsley, *D. L.*	Sawyer, *Rep.*
Brown.....	2322	2599	Waupaca....	1046	1962
Calumet.....	1299	798	Waushara...	418	1710
Door.....	198	891	Winnebago...	3167	4097
Green Lake..	1027	1576			
Kewaunee....	916	604			
Outagamie....	1965	1566	Total.....	12358	15803

Philetus Sawyer, Rep., over Myron P. Lindsley, D. L., 3445.

VII.	Marston, *D. L.*	Rusk, *Rep.*	VII.	Marston, *D. L.*	Rusk, *Rep.*
Buffalo.....	609	1098	Pierce.....	634	1464
Clark.....	174	894	St. Croix.....	1220	1352
Eau Claire....	855	1281	Trempealeau.	423	1442
Jackson.....	455	866	Vernon.....	443	2567
La Crosse....	1893	2269			
Monroe.....	1494	2092			
Pepin.....	377	558	Total.....	8547	16183

Jeremiah M. Rusk, Rep., over Stephen Marston, D. L., 7636.

VIII.	Carson, *D. L.*	McDill, *Rep.*	VIII.	Carson, *D. L.*	McDill, *Rep.*
Adams.....	287	875	Marathon....	876	551
Ashland.....	3	137	Marquette...	929	642
Barron.....	34	124	Oconto.....	400	1098
Bayfield.....	2	129	Polk.....	178	649
Burnett.....	7	160	Portage.....	735	1619
Chippewa....	954	937	Shawano....	405	412
Douglass.....	101	72	Wood.....	468	611
Dunn.....	680	1296			
Juneau.....	1119	1399	Total.....	7238	10711

Alexander S. McDill, Rep., over William Carson, D. L., 3473.

WISCONSIN—*Continued.*

Present State Government.

Governor, Cadwalader C. Washburn; Lieutenant-Governor, Milton H. Pettit; Secretary of State, Lewellyn Breese; Treasurer, Henry Bætz; Attorney-General, S. S. Barlow; Prison Commissioner, G. F. Wheeler; Commissioner of Immigration, Ole C. Johnson; Superintendent of Instruction, Samuel Fallows—all Republicans.

State Legislature.

	Senate.	*House.*	*Joint Ballot.*
Republicans.....	21	60	81
Democrats.....	10	36	46
Liberal Republicans.....	2	..	2
Independent.....	..	4	4
Republican majority.....	9	20	29

Past Vote of the State.

	Dem.	*Rep.*	*Amer.*	*Majority.*	
1855. Governor...	36170	36012	....	158	D
1856. President...	52843	66090	580	12667	R
1857. Governor...	44941	45059	....	118	R
1858. Congress....	55243	61356	....	6113	R
1859. Governor...	59516	63465	....	3949	R
	Doug. & Breck.	*Lincoln.*	*Bell.*		
1860. President...	65909	86110	161	20040	R
	Dem.	*Rep.*			
1861. Governor...	45457	53777	....	8320	R
1863. Governor...	55318	79959	....	24641	R
1864. President...	65884	83458	....	17574	R
1865. Governor...	48330	58332	....	10002	R
	Against.	*For.*			
1865. Negro S'ffr'ge	55591	46588	....	9003	A
	Dem.	*Rep.*			
1866. Congress....	55416	79323	....	23907	R
1867. Governor...	68873	73937	....	4764	R
1868. President...	84707	108857	....	24150	R
1869. Governor...	61263	69478	....	8215	R
1870. Sup. P'b.Ins.	68903	77929	....	9026	R
1871. Governor...	68910	78301	....	9391	R
1872. President...	86477	104992	....	18515	R

VOTE OF MILWAUKEE.

WARDS.	President, 1872.		Governor, Nov., 1871.		Mayor, April, 1871.	
	Greeley, *D. L.*	Grant, *Rep.*	Doolittle, *Dem.*	Washburn, *Rep.*	Phillips, *Dem.*	Luddington *Cit.*
I.....	700	369	419	255	393	543
II.....	1088	312	551	271	394	717
III.....	653	331	610	176	639	333
IV.....	774	868	487	570	382	858
V.....	697	774	471	375	730	520
VI.....	767	219	378	212	362	471
VII.....	618	604	383	528	219	784
VIII.....	501	567	385	308	287	432
IX.....	600	247	591	203	585	539
X.....	460	210	...	...	...	...
Total.....	6858	4601	4275	2895	3991	5197
Majority.....	2257	....	1380	....	....	1206
Whole vote.....	11459		7170		9188	

Common Council.

	Aldermen.	*Councillors.*
Democrats.....	10	15
Republicans.....	..	5
Democratic majority.....	10	10

WYOMING.

COUNTIES. (5.)	Congress, 1872. Steele, *Dem.*	Congress, 1872. Jones, *Rep.*	Congress, 1870. Wanless, *Dem.*	Congress, 1870. Jones, *Rep.*	Congress, 1868. Nuckolls, *Dem.*	Congress, 1868. Corlett, *Rep.*
Albany	563	359	369	428	515	320
Carbon	261	79	183	150	389	190
Laramie	57[illegible]	518	380	398	886	772
Sweetwater	18[illegible]	399	279	363	862	595
Uinta	1[illegible]	116	228	327	649	138
Total	1[illegible]	1471	1439	1666	3301	1965
Majority	[illegible]	....	....	227	1336	....
Whole vote (including scat'g.)	3[illegible]5		3202		5266	

Women voted, for the first time in the United States, at the election in Wyoming Territory, in 1870. The woman suffrage act was repealed by the last Legislature, but the bill was vetoed by the Governor. The

WYOMING—*Continued.*

House of Representatives passed the bill over the veto, but in the Council the bill lacked one vote of the necessary two thirds. So the law was not repealed. The number of women who voted at the election in 1870 was estimated at 600.

Present Territorial Government.

Governor, John A. Campbell; Secretary, Herman Glafcke; Marshal, Frank Wolcott; District-Attorney, E. P. Johnson; Surveyor-General, S. Reed; Collector, Thomas Harlan; Assessor, E. P. Snow; Auditor, J. H. Hayford; Treasurer, S. W. Downey; Justices of the Supreme Court, J. W. Fisher, J. H. Kingman, Jos. M. Carey.

Territorial Legislature.

	Council.	*House.*
Democrats	4	9
Republicans	3	2
Independent	2	2
Anti-Democratic majority	1	..
Democratic majority	..	5

What is said of The World.

From the Omaha (Neb.) Herald.

It is now known everywhere as not only a first-rate newspaper, but as the organ of some of the most candid and intelligent discussions upon the great questions of American politics ever printed. No journal has taken more pains to accumulate interesting facts bearing upon these subjects, and none has used them with more vigor in the advocacy of policies which, when the mists of passion have cleared away, must be controlling in this country.

From the Niles (Mich.) Republican.

From the Democratic stand-point, the New-York World is by far the ablest, best, and most dignified paper in this country.

From the Carthage (Mo.) Banner.

We can recommend this paper to every Democrat as one of the ablest and best exponents of Democratic principles, now published. In short, we hardly know of a newspaper that is more outspoken and opposed to the present administration of National and State affairs and Republican politicians than the World. As a newspaper it cannot be excelled.

From the Hartford Evening Post, January, 1873.

The New-York World, which is said to be more prosperous than ever, has greatly improved its appearance by discarding big type in the headings of its news items and general articles, "preferring to use the space for news and matter the reader is anxious to have, rather than deprive him of it for the purpose of making a little cheap sensation."

From the Cassville (Mo) Democrat.

If any of our readers want a reliable paper from New-York, they ought by all means to send for the World.

From the Oconomowoc (Wis.) Times.

It is everywhere recognized as the ablest Democratic journal in America, and in general news is conceded among the best. We regard it and its opinions as deserving first consideration, and commend it to the favor of the public.

From the Carroll (Iowa) Herald.

In presenting the prospectus of the New-York World, we can vouch for its being the ablest representative of the Democratic party published in the United States. It is also reliable and complete as a newspaper, and in this respect is not excelled by any other publication. By reference to the terms, it will be seen that the Weekly World is furnished to clubs at a very low rate.

From the Winterset (Iowa) News.

As a medium of Democracy, it is superior in ability, and as a standard for news we think it far superior to any paper in N. Y. City. It still clings to the old Democratic name; and will not yield to the disruption of the good old name. Those desiring a paper as far east as New-York, can not better themselves by subscribing for any other paper than the New-York World.

From the Danville (Ind.) Indianian.

Situated as it is in the focus of civilization and centre of intelligence, it is the most powerful organ of Democracy, and has had for many years as its opponent no less an antagonist than Horace Greeley. Manton Marble, its editor, has invariably had the best of the argument between himself and the Sage of Chappaqua on the tariff question.

From the Dakota (Iowa) Independent.

Those who want a good, reliable newspaper, embracing almost every variety of news in the several departments, with discourses upon all topics of interest, political and otherwise, by the ablest writers in the country, should send for the New-York World, the leading Democratic paper of the country.

Popular Vote for President.

STATES.	1872. Greeley *Dem. Lib.*	1872. Grant, *Rep.*	1872. O'Conor *Straight Dem.*	1872. Black, *Temp.*	1872. Greeley's *Majority.*	1872. Grant's *Majority.*	1868. Seymour, *Dem.*	1868. Grant, *Rep.*	1868. *Dem. Majority.*	1868. *Rep. Majority.*	1864. McClellan, *Dem.*	1864. Lincoln, *Rep.*	1864. *Dem. Majority.*	1864. *Rep. Majority*	1860. Douglas, *Dem.*	1860. Br'kinridge, *Dem.*	1860. Bell. *Union.*	1860. Lincoln, *Rep.*
Alabama	79444	90272	....	....	....	10828	72086	76366	....	4280	....	....	....	....	13651	48831	27875	....
Arkansas	37927	41073	....	....	....	3146	19078	22152	....	3074	....	....	....	....	5227	28732	2009	....
California	40718	54020	1668	....	....	12234	51078	54592	....	514	43841	62134	....	18293	38516	34334	6817	39173
Connecticut	45872	50638	204	206	....	4356	47951	50996	....	3045	42285	44691	....	2406	15522	14041	3291	43792
Delaware	10205	11115	487	....	....	423	10080	7623	3357	....	8767	8155	613	....	1023	7337	3664	3815
Florida	15428	17765	....	....	....	2337	electors chosen by legislature.				....	....	....	....	367	8543	5437	....
Georgia	76278	62715	4000	....	9563	....	102822	57134	45688	....	....	....	....	....	11590	51889	42886	....
Illinois	184770	241218	3058	....	....	53420	199143	250293	....	51150	158730	189996	....	30766	160215	2404	4913	172161
Indiana	163037	186144	1417	....	....	21090	166030	176552	....	9572	130233	150422	....	20189	115509	12295	5306	139033
Iowa	71134	131233	2221	....	....	57876	74040	120399	....	46355	49596	89075	....	39479	55111	1048	1763	70409
Kansas	32970	67041	596	....	....	33482	14019	31047	....	17030	3691	16411	....	12750	....	....	....	....
Kentucky	100212	88816	2374	....	9022	....	115889	39569	76323	....	64301	27786	36515	....	25651	53143	66058	1364
Louisiana	66467	50975	....	....	6492	....	80225	33263	46962	....	....	....	....	....	7625	22681	20204	....
Maine	29087	61423	....	....	....	32335	42369	70429	....	28030	46992	68114	....	21122	26693	6368	2046	62811
Maryland	67685	66760	19	....	904	....	62357	30438	31919	....	32739	40155	....	7414	5966	42482	41760	2294
Massachusetts	59260	133475	....	....	....	74212	59408	136477	....	77069	48745	126742	....	77997	34372	5939	22931	106533
Michigan	77027	136205	2861	1271	....	55943	97069	128550	....	31481	74004	91521	....	16017	65057	805	405	88480
Minnesota	35211	55705	....	....	....	20498	28072	43542	....	15470	17375	21060	....	7685	11920	748	62	22069
Mississippi	47191	81916	....	....	....	34725	....	....	....	....	....	....	....	....	3283	40797	25090	....
Missouri	151433	119196	2429	....	29808	....	59788	85671	....	25883	31678	72750	....	41072	58801	31317	58372	17028
Nebraska	7705	18245	....	....	....	10540	5439	9729	....	4290	....	....	....	....	....	....	....	....
Nevada	6236	8413	....	....	....	2177	5218	6480	....	1262	6594	6826	....	3232	5801	....	....	....
New-Hampshire	31425	37168	100	200	....	5443	31224	38191	....	6967	32871	36400	....	3529	22811	2112	441	37519
New-Jersey	76801	91611	630	....	....	14180	83001	80121	2880	....	68024	60723	7301	....	62500	....	....	58324
New-York	387279	440759	1454	201	....	53480	429883	419883	10000	....	361986	368735	....	6749	312731	....	....	362646
North-Carolina	69474	94304	....	....	....	24830	84090	96226	....	12136	....	....	....	....	....	48539	44990	....
Ohio	244321	281852	1163	2100	....	34268	238700	280128	....	41428	205568	265154	....	59586	18822	11403	12194	231610
Oregon	7746	11820	572	....	....	3502	11125	10961	164	....	8457	9888	....	1431	3951	5006	183	5270
Pennsylvania	211901	349689	....	1630	....	136088	313382	342280	....	28898	276316	296391	....	20075	16765	178871	12776	268030
Rhode Island	5329	13665	....	....	....	8336	6548	12903	....	6445	8718	14349	....	5631	7707	....	....	12244
South-Carolina	22903	72290	187	..	....	49200	45237	62301	....	17064	....	....	....	....	electors chosen by legislature.			
Tennessee	94391	83055	....	....	10736	....	26311	56757	....	30446	....	....	....	....	11350	6170	69274	....
Texas	66500	47496	2580	....	16514	....	....	....	....	....	....	....	....	....	....	47546	15438	....
Vermont	10947	41487	593	....	....	29947	12045	44[illegible]7	....	32122	13321	42419	....	29098	6849	218	1969	33808
Virginia	91440	93415	42	....	....	1993	....	....	....	....	....	....	....	....	16200	74323	74681	1929
West-Virginia	29537	32283	600	....	....	2143	20306	29025	....	8719	10138	23152	....	1271	....	....	....	....
Wisconsin	86477	104992	834	....	....	17681	84710	108857	....	24447	65884	83458	....	1757	65021	888	161	86110
Total	2842425	3579793	29489	5608	....	....	2703600	3013188	....	....	811754	2223035	....	....	1375157	847953	590631	1866452
Whole Vote			6457315					5716788				4034789				4680193		

The vote returned by the regular (Warmoth) Board of Canvassers is given for Louisiana and that returned by the Secretary of State of Arkansas for that State, for 1872. The number of citizens in the several states, entitled to vote, according to the census of 1870, was 8,307,365. The actual vote in 1872 was 6,457,315, and therefore, allowing for the increase in population in two years, it is evident that over 2,000,000 citizens entitled to vote did not vote for President in November, 1872.

Vote of the Electoral Colleges—December, 1872.

COLLEGES.	FOR PRESIDENT.							FOR VICE-PRESIDENT.								
	Ulysses S. Grant.	Thomas A. Hendricks.	B. Gratz Brown.	Horace Greeley.	Charles J. Jenkins.	David Davis.	Blank.	Henry Wilson.	B. Gratz Brown.	George W. Julian.	Alfred H. Colquitt.	John M. Palmer.	Thos. E. Bramlette.	Wm. S. Groesbeck.	Nathaniel P. Banks	Willis B. Machen.
Alabama	10	..	..	..	..	..	..	10	..	..	..	..	..	..	..	..
Arkansas *	6	..	..	..	..	..	..	6	..	..	..	..	..	..	..	..
California	6	..	..	..	..	..	..	6	..	..	..	..	..	..	..	..
Connecticut	6	..	..	..	..	..	..	6	..	..	..	..	..	..	..	..
Delaware	3	..	..	..	..	..	..	3	..	..	..	..	..	..	..	..
Florida	4	..	..	..	..	..	..	4	..	..	..	..	..	..	..	..
Georgia	..	..	6	3	2	..	..	..	5	..	5	..	..	..	1	..
Illinois	21	..	..	..	..	..	..	21	..	..	..	..	..	..	..	..
Indiana	15	..	..	..	..	..	..	15	..	..	..	..	..	..	..	..
Iowa	11	..	..	..	..	..	..	11	..	..	..	..	..	..	..	..
Kansas	5	..	..	..	..	..	..	5	..	..	..	..	..	..	..	..
Kentucky	..	8	4	..	..	..	..	..	8	..	..	..	3	..	..	1
Louisiana *	..	..	..	..	..	..	8	..	8	..	..	..	..	..	..	..
Maine	7	..	..	..	..	..	..	7	..	..	..	..	..	..	..	..
Maryland	..	8	..	..	..	..	..	..	8	..	..	..	..	..	..	..
Massachusetts	13	..	..	..	..	..	..	13	..	..	..	..	..	..	..	..
Michigan	11	..	..	..	..	..	..	11	..	..	..	..	..	..	..	..
Minnesota	5	..	..	..	..	..	..	5	..	..	..	..	..	..	..	..
Mississippi	8	..	..	..	..	..	..	8	..	..	..	..	..	..	..	..
Missouri	..	6	8	..	..	1	..	..	6	5	..	3	..	1	..	..
Nebraska	3	..	..	..	..	..	..	3	..	..	..	..	..	..	..	..
Nevada	3	..	..	..	..	..	..	3	..	..	..	..	..	..	..	..
New-Hampshire	5	..	..	..	..	..	..	5	..	..	..	..	..	..	..	..
New-Jersey	9	..	..	..	..	..	..	9	..	..	..	..	..	..	..	..
New-York	35	..	..	..	..	..	..	35	..	..	..	..	..	..	..	..
North-Carolina	10	..	..	..	..	..	..	10	..	..	..	..	..	..	..	..
Ohio	22	..	..	..	..	..	..	22	..	..	..	..	..	..	..	..
Oregon	3	..	..	..	..	..	..	3	..	..	..	..	..	..	..	..
Pennsylvania	29	..	..	..	..	..	..	29	..	..	..	..	..	..	..	..
Rhode Island	4	..	..	..	..	..	..	4	..	..	..	..	..	..	..	..
South-Carolina	7	..	..	..	..	..	..	7	..	..	..	..	..	..	..	..
Tennessee	..	12	..	..	..	..	..	..	12	..	..	..	..	..	..	..
Texas	..	8	..	..	..	..	..	..	8	..	..	..	..	..	..	..
Vermont	5	..	..	..	..	..	..	5	..	..	..	..	..	..	..	..
Virginia	11	..	..	..	..	..	..	11	..	..	..	..	..	..	..	..
West-Virginia	5	..	..	..	..	..	..	5	..	..	..	..	..	..	..	..
Wisconsin	10	..	..	..	..	..	..	10	..	..	..	..	..	..	..	..
Total	292	42	18	3	2	1	8	292	55	5	5	3	3	1	1	1

* The vote of these Colleges is contested. In Arkansas the contesting College cast 6 blank votes for President, and 6 votes for B. Gratz Brown for Vice-President. In Louisiana the College recognized by the United States District Judge cast 8 votes for U. S. Grant for President, and 8 votes for Henry Wilson for Vice-President. The Vice-President, as the law now stands, will decide which are the legal votes. Whole number of votes in the Electoral Colleges, 366; necessary to a choice, 184.

The Present Administration.

JANUARY 1, 1873.

President.....ULYSSES S. GRANT, of Illinois.
Vice-President.....SCHUYLER COLFAX, of Indiana.

THE CABINET.

Secretary of State—Hamilton Fish, of New-York.
Sec. of Treasury—George S. Boutwell, of Mass.
Secretary of War—Wm. W. Belknap, of Iowa.
Sec. of the Navy—George M. Robeson, of N. J.
Sec. of the Interior—Columbus Delano, of Ohio.
Postmaster-Gen.—J. A. J. Creswell, of Maryland.
Attorney-General, George H. Williams, of Oregon.

HEADS OF DEPARTMENT BUREAUS.

Ass't Secretary of State—Charles Hale, of Mass.
Ass't Sec. of the Treas.—W. A. Richardson, of Mass.
Solicitor-General—Samuel F. Phillips, of N. C.
Adjutant-Gen.—B.-Gen. E. D. Townsend, of Va.
Q'r-Master-Gen.—B.-Gen. M. C. Meigs, of Pa.
Surgeon-Gen.—B.-Gen. Joseph K. Barnes, of Pa.
Sup't of the Census—Francis A. Walker, of Mass.
Sup't of Coast Survey—Benjamin Pierce, of Mass.
Dir. of Bur. of Statist's—Edward Young, of N. Y.
Congressional Printer—Almon M. Clapp, of N. Y.
Lib'n of Congress—Ainsworth R. Spofford, of D. C.
Treas. of the U. S.—Francis E. Spinner, of N. Y.
Com. of Internal Rev.—John W. Douglass, of Pa.
Com. of Customs—William T. Haines, of Pa.
Com. of Patents—Mortimer D. Leggett, of Ohio.
Com. of Pensions—J. H. Baker, of Minnesota.
Com. of Indian Affairs—F. A. Walker, of Mass.
Com. of Land Office—W. S. Drummond, of Ill.
Com. of Agriculture—Frederick Watts, of Pa.
Com. of Education—John Eaton, Jr., of Tenn.
Register of the Treasury—John Allison, of Pa.
Comp. of the Currency—John Jay Knox, of N. Y.

UNITED STATES SUPREME COURT.

Chief-Justice of the United States—Salmon P. Chase, of Ohio, aged 65, appointed 1864.

		Age.	*App.*			*Age.*	*App.*
Associate-Justice..	Nathan Clifford, Me...	69	1858	*Associate-Justice*..	Stephen J. Field, Cal.	56	1863
" "	Noah H. Swayne, Ohio.	63	1862	" "	William Strong, Pa...	64	1870
" "	Samuel F. Miller, Ia..	57	1862	" "	Joseph. P. Bradley, N. J.	60	1870
" "	David Davis, Ill.....	58	1862	" "	Ward Hunt, N. Y.....	62	1872

Reporter of the Supreme Court—John William Wallace, of Pennsylvania, appointed 1858.

UNITED STATES ARMY.

GENERALS.

Rank.	*Name.*	*Headquarters.*
General—	Wm. T. Sherman...	Washington, D. C.
Lieut.-Gen.—	Philip H. Sheridan....	Chicago, Ill.
Maj.-Gen.—	W. S. Hancock..	New-York.
" "	J. M. Schofield,	San Francisco, Cal.
" "	P. St. George Cooke.....	Arizona.
" "	Irwin McDowell.....	
Brig.-Gen.—	John Pope.....	F't Leavenworth.
" "	Oliver O. Howard.	Washington, D.C.
" "	Alfred H. Terry.....	Atlanta, Ga.
" "	E. R. S. Canby...	Portland, Oregon.
" "	E. O. C. Ord....	San Francisco, Cal
" "	Christ. C. Auger.....	Omaha, Neb.

Organization of the Army.—1 general; 1 lieutenant-general; 4 major-generals; 6 brigadier-generals, with staff complement; adjutant-quartermaster; commissary and surgeon-generals, with their subordinates; engineers, 300; cavalry, 10,000; artillery, 3635; infantry, 15,000; Indian scouts, 1000; quartermaster's department, 2500. Total number of enlisted men and attachés for which rations can be issued under act of Congress, July 15th, 1870—35,284.

Regiments in the Army.—Cavalry, 10; artillery, 5; infantry, 25; ordnance, 1; engineers, 1; the signal corps, and Indian scouts.

Pay of the Army, (per month.)—General, $886; lieutenant-general, $756; major-general, $481; brigadier-general, $326.50; colonels of engineers, ordnance, cavalry, and light artillery, $227; lieutenant-colonels, $203; majors, $179; captains, $137.50; lieutenants, $120.83; colonels of artillery and infantry, $212; lieutenant-colonels, $188; majors, $169; captains, $127.50; first lieutenants, $117.50; second lieutenants, 112.50; chief signal officer, $227; chaplains, $118, with subsistence.

UNITED STATES NAVY.

ADMIRALS—ACTIVE LIST.

Rank.	*Name.*	*Where Serving.*
Admiral.....	David D. Porter....	Wash'n, D.C.
Vice-Admiral.	Stephen C. Rowan..	" "
Rear-Adm'l...	L. M. Goldsborough	" "
" "	Charles H. Davis...	Norfolk.
" "	Sylvanus W. Godon.	New-York.
" "	Joseph Lanman....	S't-h-Atlantic.
" "	John Rodgers....	Asia.
" "	John A. Winslow..	South-Pacific.
Rear-Adm'l...	Samuel P. Lee.....	N'h-Atlantic.
" "	Oliver S. Glisson..	Washington.
" "	Melancthon Smith.	New-York.
" "	Charles S. Boggs...	Europe.
" "	Henry Walke.....	Newark, N. J.
" "	Thornton A. Jenkins,	L. H. Board.
" "	Charles Steedman.	North-Pacific.
" "	James Alden.....	Washington.

Salaries.—The President, $25,000 per annum; Vice-President, $8000; Cabinet Officers, $8000 each; Chief-Justice, $8500; Associate-Justices, $8000 each.

ADMIRALS—RETIRED LIST.

Rear-Adm'l.	William B. Shubrick.	L. H. Board.	*Rear-Adm'l.*	Andrew A. Harwood.	Washington.
" "	Joseph Smith.....	Exam'g B'd.	" "	Theodorus Bailey.....	"
" "	Silas H. Stringham...	New-York.	" "	James L. Lardner....	Philadelphia.
" "	Hiram Paulding.....	Waiti'g ord's.	" "	Henry K. Thatcher...	Waiti'g ord's.
" "	Thomas Crabbe.	Pri'cet'n, N.J.	" "	William Radford.....	Retiring B'd.
" "	John B. Montgomery.	Washington.	" "	Thomas T. Craven....	California.
" "	Corn's K. Stribling...	L. H. Board.	" "	Henry K. Hoff.....	Retiring B'd.
" "	Joshua R. Sands.....	Waiti'g ord's.	" "	Thomas Turner.....	Philadelphia.
" "	Charles H. Bell.....	" "	" "	Charles H. Poor.....	Retiring B'd.
" "	Levin M. Powell.....	Retiring B'd.			

Organization of the Navy, (active list.)—Admiral, 1; vice-admiral, 1; rear-admirals, 14; commodores, 23; captains, 50; commanders, 89; lieutenant-commanders, 178; lieutenants, 141; masters, 151; ensigns, 59; surgeons, 80; petty officers, 175; officers on the retired list, 225.

Vessels in the Navy.—First rates, 4; guns, 176. Second rates, 39; guns, 669. Third rates, 46; guns, 476. Fourth rates, 103; guns, 238. Total vessels, 192; total guns, 1559. Of these vessels there are iron-clads, 51; screw steamers, 89; paddle-wheel steamers, 14; sailing vessels, 35.

Squadrons.—European, Headquarters, London; North-Pacific, Headquarters, San Francisco; South-Pacific, Headquarters, Panama; Asiatic, Headquarters, Hong Kong; North-Atlantic, Headquarters, Washington; South-Atlantic, Headquarters, Rio de Janeiro.

Navy-Yards.—Portsmouth, N. H.; Charlestown, Mass.; Brooklyn, N. Y.; Philadelphia, Pa.; Washington, D. C.; Norfolk, Va.; Pensacola, Fla.; San Francisco, Cal.; Sackett's Harbor, N. Y.

Pay of the Navy, (active list, per annum.)—Admiral, $10,000; vice-admiral, sea duty, $7000; shore duty, $4000; rear-admirals, sea duty, $5000; shore duty, $4000; commodores, sea duty, $4000; shore duty, $3200; captains, sea duty, $3500; shore duty, $2800; commanders, sea duty, $2800; shore duty, $2240; lieutenants, sea duty, $1875; shore duty, $1500; masters, sea duty, $1500; shore duty, $1200; ensigns, sea duty, $1200; shore duty, $960; midshipmen, $500; petty officers, $14 to $30 per month; seamen, $20 per month, with subsistence.

DIPLOMATIC INTERCOURSE.

Countries.	*United States Ministers Abroad.*	*App.*	*Foreign Ministers to the United States.*	*App.*
Argentine Rep...	Julius White, Ill.....	1872	*Senor Don Carlos Carranza*.....	1872
Austria.....	JOHN JAY, N. Y.....	1869	BARON CHARLES LEDERER.....	1868
Belgium.....	J. Russell Jones, Ill.....	1869	Maurice Delfosse.....	1865
Bolivia.....	John T. Croxton, Ken.....	1872	No Representative.....	....
Brazil.....	JAMES R. PARTRIDGE, Md.....	1871	C'NSELOR A.P.DE CARVALHOBORGES	1871
Chili.....	JOSEPH P. ROOT, Kan.....	1870	*Senor Don Francisco G. Errazuriz*..	1872
China.....	FREDERICK F. LOW, Cal.....	1869	No Representative.....	....
Colombia.....	Vacant.....	....	SENOR DON CARLOS MARTIN.....	1872
Costa Rica.....	Jacob B. Blair, W. Va.....	1868	No Representative.....	....
Denmark.....	M. J. Cramer, Ky.....	1870	*C. T. Christensen*.....	1872
Ecuador.....	E. Rumsey Wing, Ky.....	1869	Senator Don Antonio Flores.....	1870
France.....	ELIHU B. WASHBURNE, Ill.....	1869	MARQUIS DE NOAILLES.....	1872
Germany.....	GEORGE BANCROFT, N. Y.....	1871	KURD VON SCHLÖZER.....	1871
Great Britain	ROBERT C. SCHENCK, Ohio:.....	1870	SIR EDWARD THORNTON, K. C. B...	1868
Greece.	John M. Francis, N. Y.....	1871	No Representative.....	....
Guatemala.....	Silas A. Hudson, Iowa.....	1869	SENOR DON VICENTE DARDON.....	1872
Hawaiian Islands.	Henry A. Pierce, Mass.....	1869	E. H. ALLEN.....	1870
Hayti.....	Ebenezer D. Bassett, Pa.....	1869	Stephen Preston.....	1870
Honduras.....	Henry Baxter, Mich.....	1869	No Representative.....	....
Italy.....	GEORGE P. MARSH, Vt.....	1861	COUNT LUIGI CORTI.....	1870
Japan.....	C. E. DE LONG, Oregon.....	1870	*Jugoi Arinori Mori*.....	1871
Liberia.....	J. Milton Turner, Mo.....	1871	*Henry M. Schieffelin*.....	1865
Mexico.....	THOMAS H. NELSON, Ind...	1869	SENOR DON IGNACIO MARISCAL.....	1869
Netherlands.....	Charles T. Gorham, Mich.....	1870	Bernhard de Westenberg.....	1871
Nicaragua.....	Charles N. Riotte, Texas.....	1869	Senor Don Emelio Benard.....	1872
Peru.....	FRANCIS THOMAS, Md.....	1872	COL. DON MANUEL FREYRE.....	1869
Portugal.....	Charles H. Lewis, Va.....	1870	CHEV. J. DE SOUZA LOBO.....	1872
Russia.....	JAMES L. ORR, S. C.....	1872	BARON HENRI D'OFFENBURG.....	1872
Salvador.....	Thomas Biddle, Pa.....	1871	*Senor Don Vicente Dardon*	1872
Spain.....	DANIEL E. SICKLES, N. Y.....	1869	ADMIRAL DON J. POLE DE BERNABE.	1872
Sweden	C. C. Andrews, Minn.....	1869	OLUF STENERSEN.....	1870
Switzerland.....	Horace Rublee, Wis.....	1869	John A. Hitz.....	1868
Turkey.....	George H. Boker, Pa.....	1871	BLACQUE BEY.....	1867
Uruguay.....	John. L. Stevens, Me.....	1872	No Representative.....	....
Venezuela..... .	William A. Pile, Mo.....	1871	No Representative.....	....

Envoys Extraordinary and Ministers Plenipotentiary, in SMALL CAPS; Ministers Resident, in Roman; Chargés des Affaires, in *Italics.*

THE FORTY-THIRD CONGRESS.

BEGINS MARCH 4, 1873, AND ENDS MARCH 4, 1875.

SENATE.

President, Henry Wilson, of Massachusetts.

ALABAMA.
1877 *George Goldthwaite.*
1879 A Republican.

ARKANSAS.
1877 Powell Clayton.
1879 A Republican.

CALIFORNIA.
1875 *Eugene Casserly.*
1879 Aaron A. Sargent.

CONNECTICUT.
1875 William A. Buckingham.
1879 Orris S. Ferry.

DELAWARE.
1875 *Thomas F. Bayard.*
1877 *Eli Saulsbury.*

FLORIDA.
1875 Abijah Gilbert.
1879 A Republican.

GEORGIA.
1875 *Thomas M. Norwood.*
1879 *A Democrat.*

ILLINOIS.
1877 John A. Logan.
1879 Richard J. Oglesby.

INDIANA.
1875 Daniel D. Pratt.
1879 Oliver P. Morton.

IOWA.
1877 George G. Wright.
1879 William B. Allison.

KANSAS.
1877 Alexander Caldwell.
1879 A Republican.

KENTUCKY.
1877 *John W. Stevenson.*
1879 *Thomas C. McCreery.*

LOUISIANA.
1877 J. RODMAN WEST.
1879 *A Democrat.*

MAINE.
1875 Hannibal Hamlin.
1877 Lot M. Morrill.

MARYLAND.
1875 *William T. Hamilton.*
1879 *George R. Dennis.*

MASSACHUSETTS.
1875 CHARLES SUMNER.
1877 A Republican.

MICHIGAN.
1875 Zachariah Chandler.
1877 Thomas W. Ferry.

MINNESOTA.
1875 Alexander Ramsey.
1877 William Windom.

MISSISSIPPI.
1875 Adelbert Ames.
1877 James L. Alcorn.

MISSOURI.
1875 CARL SCHURZ.
1879 *Louis V. Bogy.*

NEBRASKA.
1875 THOMAS W. TIPTON.
1877 Phineas W. Hitchcock.

NEVADA.
1875 William M. Stewart.
1879 A Republican.

NEW-HAMPSHIRE.
1877 Aaron H. Cragin.
1879 Bainbridge Wadleigh.

NEW-JERSEY.
1875 *John P. Stockton.*
1877 Fred. T. Frelinghuysen.

NEW-YORK.
1875 REUBEN E. FENTON.
1879 Roscoe Conkling.

NORTH-CAROLINA.
1877 *Matthew W. Ransom.*
1879 *Augustus S. Merrimon.*

OHIO.
1875 *Allen G. Thurman.*
1879 John Sherman.

OREGON.
1877 *James K. Kelly.*
1879 John H. Mitchell.

PENNSYLVANIA.
1875 John Scott.
1879 Simon Cameron.

RHODE ISLAND.
1875 WILLIAM SPRAGUE.
1877 Henry B. Anthony.

SOUTH-CAROLINA.
1877 Thomas J. Robertson.
1879 John J. Patterson

TENNESSEE.
1875 William G. Brownlow.
1877 *Henry Cooper.*

TEXAS.
1875 Joseph W. Flanagan.
1877 MORGAN C. HAMILTON.

VERMONT.
1875 George F. Edmunds.
1879 Justin S. Morrill.

VIRGINIA.
1875 John F. Lewis.
1877 *John W. Johnston.*

WEST-VIRGINIA.
1875 Arthur I. Boreman.
1877 *Henry G. Davis.*

WISCONSIN.
1875 Matthew H. Carpenter.
1879 A Republican.

Democrats in *italics*. Liberal Republicans in SMALL CAPS. Administration Republicans in Roman. The whole number of Senators is 74, of whom 20 are Democrats, 7 Liberal Republicans, and 47 Administration Republicans.

HOUSE OF REPRESENTATIVES.

Districts. ALABAMA.
At Large, Alexander White.
At Large, Christopher C. Sheets.
1 FREDERICK G. BROMBERG.
2 James T. Rapier.
3 Charles Pelham.
4 Charles Hayes.*
5 *John H. Caldwell.*
6 *Joseph H. Sloss.**

ARKANSAS.
At Large, WILLIAM J. HYNES.
1 *Lucien C. Gause.*
2 Oliver P. Snyder.*
3 *Thomas M. Gunter.*

CALIFORNIA.
1 Charles Clayton.
2 H. Frank Page.
3 *John K. Luttrell.*
4 Sherman O. Houghton.*

CONNECTICUT.
Four Representatives will be chosen in April, 1873.

DELAWARE.
At Large, James R. Lofland.

FLORIDA.
At Large, Josiah T. Walls.*
At Large, William J. Purman.

GEORGIA.
1 *Morgan Rawls.*
2 Richard H. Whiteley.*
3 *Philip Cook.*
4 *Henry R. Harris.*
5 James C. Freeman.
6 *James H. Blount.*
7 *Pierce M. B. Young.**
8 *Ambrose R. Wright.*†
9 *Hiram P. Bell.*

ILLINOIS.
1 John B. Rice.
2 Joseph D. Ward.
3 Charles B. Farwell.*
4 Stephen A. Hurlbut.
5 Horatio C. Burchard.*
6 John B. Hawley.*
7 Franklin Corwin.
8 Greenbury L. Fort.
9 Granville Barriere.
10 William H. Ray.
11 *Robert M. Knapp.*
12 *James C. Robinson.**
13 John McNulta.
14 Joseph G. Cannon.
15 *John R. Eden.*
16 James S. Martin.
17 *William R. Morrison.*
18 Isaac Clements.
19 *Samuel S. Marshall.**

INDIANA.

At large, Godlove S. Orth.
At large, William Williams.*
1 *William E. Niblack.**
2 *Simeon K. Wolfe.*
3 *William S. Holman.**
4 Jeremiah M. Wilson.*
5 John Coburn.*
6 Morton C. Hunter.
7 Thomas J. Cason.
8 James N. Tyner.*
9 JOHN E. NEFF.
10 Henry V. Saylor.
11 Jasper Packard.*

IOWA.

1 George W. McCrary.*
2 Aylett R. Cotton.*
3 William G. Donnan.*
4 Henry O. Pratt.
5 James Wilson.
6 William Loughridge.
7 John A. Kasson.
8 James W. McDill.
9 Jackson Orr.*

KANSAS.

At large, David P. Lowe.*
At large, Stephen A. Cobb.
At large, William A. Phillips.

KENTUCKY.

1 *Edward Crossland.**
2 *John Young Brown.*
3 *Charles W. Milliken.*
4 *William B. Read.**
5 *Elijah D. Standeford.*
6 *William E. Arthur.**
7 *James B. Beck.**
8 *Milton J. Durham.*
9 *George M. Adams.**
10 *John D. Young.*

LOUISIANA.

At large, GEORGE H. SHERIDAN.‡
1 *Effingham Lawrence.*‡
2 *Randall L. Gibson.*‡
3 Chester B. Darrall.*
4 *Edward C. Davidson.*‡
5 Frank Morey.*

MAINE.

1 John H. Burleigh.
2 William P. Frye.*
3 James G. Blaine.*
4 Samuel F. Hersey.
5 Eugene Hale.*

MARYLAND.

1 *Ephraim K. Wilson.*
2 *Stevenson Archer.**
3 *William G. O'Brien.*
4 *Thomas Swann.**
5 William J. Albert.
6 Lloyd Lowndes.

MASSACHUSETTS.

1 James Buffington.*
2 Benjamin W. Harris.
3 William Whiting.
4 Samuel Hooper.*
5 Daniel W. Gooch.
6 Benjamin F. Butler.*
7 Ebenezer R. Hoar.
8 John M. S. Williams.
9 George F. Hoar.*
10 Alvah Crocker.*
11 Henry L. Dawes.*

MICHIGAN.

1 Moses W. Field.
2 Henry Waldron.*
3 George Willard.
4 Julius C. Burrows.
5 Wilder D. Foster.*
6 Josiah W. Begole.
7 Omar D. Conger.*
8 Nathaniel B. Bradley.
9 Jay A. Russell.

MINNESOTA.

1 Mark H. Dunnell.*
2 Horace B. Strait.
3 John T. Averill.*

MISSOURI.

1 Edwin O. Stanard.
2 *Erastus Wells.**
3 *William H. Stone.*
4 *Robert Hatcher.*
5 *Richard J. Bland.*
6 Harrison E. Havens.*
7 *Thomas T. Crittenden.*
8 *Abram Comingo.**
9 Isaac C. Parker.*
10 Ira B. Hyde.
11 *John B. Clarke, Jr.*
12 *John M. Glover.*
13 *Aylett H. Buckner.*

MISSISSIPPI.

1 *Lucius Q. C. Lamar.*
2 Albert R. Howe.
3 Henry W. Barry.*
4 Jason Niles.
5 George C. McKee.*
6 John R. Lynch.

NEBRASKA.

At large, Lorenzo Crounse.

NEVADA.

At large, *Charles W. Kendall.**

NEW-HAMPSHIRE.

Three Representatives will be chosen in March, 1873.

NEW-JERSEY.

1 John W. Hazelton.*
2 Samuel A. Dobbins.
3 Amos Clark, Jr.
4 *Robert Hamilton.*
5 William W. Phelps.
6 Marcus L. Ward.
7 Isaac W. Scudder.

NEW-YORK.

At large, Lyman Tremain.
1 Henry J. Scudder.
2 *John G. Schumaker.*
3 Stewart L. Woodford.
4 Philip S. Crooke.
5 *William R. Roberts.**
6 *James Brooks **
7 *Thomas J. Creamer.*
8 John D. Lawson.
9 David B. Mellish.
10 *Fernando Wood.**
11 *Clarkson N. Potter.**
12 Charles St. John.*
13 JOHN O. WHITEHOUSE.
14 *David M. De Witt.*
15 *Ely Perry.**
16 James S. Smart.
17 Robert S Hale.
18 William A. Wheeler.*
19 Henry H. Hathorn.

NEW-YORK—*Continued.*

20 Daniel Wilber.
21 Clinton L. Merriam.*
22 Ellis H. Roberts.*
23 William E. Lansing.*
24 R. Holland Duell.*
25 Clinton D. McDougall.
26 William H. Lamport.*
27 Thomas C. Platt.
28 H. Boardman Smith.*
29 Freeman Clarke.*
30 George G. Hoskins.
31 Lyman K. Bass.
32 Walter L. Sessions.*

NORTH-CAROLINA.

1 Clinton L. Cobb.*
2 Charles R. Thomas.*
3 *Alfred M. Waddell.**
4 William A. Smith.
5 *James M. Leach.**
6 *Thomas S. Ashe.*
7 *William M. Robbins.*
8 *Robert B. Vance.*

OHIO.

1 *Milton Sayler.*
2 HENRY B. BANNING.
3 John Q. Smith.
4 Lewis B. Gunkel.
5 *Charles N. Lamison.**
6 Isaac R. Sherwood.
7 *Lawrence T. Neal.*
8 William Lawrence.
9 James W. Robinson.
10 Charles Foster.*
11 Hezekiah S. Bundy.
12 *Hugh J. Jewett.*
13 *Milton I. Southard.*
14 *John Berry.*
15 William P. Sprague.*
16 Lorenzo Danforth.
17 Laurin D. Woodworth.
18 James Monroe.*
19 James A. Garfield.*
20 Richard C. Parsons.

OREGON.

At large, Joseph G. Wilson.

PENNSYLVANIA.

At large, Lemuel Todd.
At large, Glenni W. Scofield.*
At large, Charles Albright.
1 *Samuel J. Randall.**
2 Charles O'Neill.
3 Leonard Myers.*
4 William D. Kelley.*
5 Alfred C. Harmer.*
6 James S. Biery.
7 Washington Townsend.*
8 *Heister Clymer.*
9 A. Herr Smith.
10 John W. Killinger.*
11 *John B. Storm.**
12 Lazarus D. Shoemaker.*
13 James D. Strawbridge.
14 John B. Packer.*
15 *John A. Magee.*
16 John Cessna.
17 *R. Milton Speer.**
18 Sobieski Ross.
19 Carlton B. Curtis.
20 Hiram L. Richmond.
21 Alexander W. Taylor.
22 James S. Negley.*
23 Ebenezer McJunkin.*
24 William S. Moore.

RHODE ISLAND.
1 Benjamin T. Eames.*
2 James M. Pendleton.*

SOUTH-CAROLINA.
At large, Richard H. Cain.
1 Joseph H. Rainey.*
2 Alonzo J. Ransier.
3 Robert B. Elliott.*
4 Alexander S. Wallace.*

TENNESSEE.
At large, Horace Maynard.*
1 Roderick R. Butler.*
2 Jacob M. Thornburg.
3 William Crutchfield.
4 *John M. Bright.**
5 Horace Harrison.
6 *Washington C. Whitthorne.**
7 *John D. C. Atkins.*
8 David R. Munn.
9 Barbour Lewis.

TEXAS.
At large, *Roger Q. Mills.*
At large, *Asa H. Willie.*
1 *William S. Herndon.**
2 *William P. McLean.*
3 *De Witt C. Giddings.**
4 *John Hancock.**

VERMONT.
1 Charles W. Willard.*
2 Luke P. Poland.*
3 George W. Hendee.

VIRGINIA.
1 John B. Sener.
2 James H. Platt, Jr.*
3 J. Ambler Smith.
4 William H. H. Stowell.*
5 *Alexander M. Davis.*
6 *Thomas Whitehead.*
7 *John T. Harris.**
8 *Eppa Hunton.*
9 *Rees T. Bowen.*

WEST-VIRGINIA.
1 *Benjamin Wilson.*‡
2 *Benjamin F. Martin.*‡
3 *Frank Hereford.**

WISCONSIN.
1 Charles G. Williams.
2 Gerry W. Hazelton.*
3 J. Allen Barber.*
4 *Alexander Mitchell.**
5 *Charles A. Eldridge.**
6 Philetus Sawyer.*
7 Jeremiah M. Rusk.*
8 Alexander S. McDill.

DELEGATES FROM THE TERRITORIES.

ARIZONA.
Richard C. McCormick.*

COLORADO.
Jerome B. Chaffee.*

DAKOTA.
*Moses K. Armstrong.**

DISTRICT OF COLUMBIA.
Norton P. Chipman.*

IDAHO.
John Hailey.

MONTANA.
Martin Maginnis.

NEW-MEXICO.
A delegate will be chosen in September, 1873.

UTAH.
George Q. Cannon, M.

WASHINGTON.
Obadiah B. McFadden.

WYOMING.
William R. Steele.

Democrats in *Italics*. Liberal Republicans in SMALL CAPS. Administration Republicans in Roman. Members of the Forty-second Congress indicated thus (*). The whole number of Representatives is 292, of whom 187 are Administration Republicans, 6 are Liberal Republicans, 92 are Democrats, and there are 7 vacancies. The number of Territorial delegates is 10, of whom 3 are Republicans, 5 Democrats, and 1 Mormon. † Died since election. ‡ Contested.

The salary of the Members of each House is $5000 per annum, and mileage at the rate of 20 cents per mile. For each day's absence, except when occasioned by sickness, a deduction of $8 per day is made. The President *pro tem.* of the Senate receives $8000 per annum, and the Speaker of the House of Representatives receives $6000 per annum.

Rates of Postage.

LETTERS.

Letters to any part of the United States, 3 cents per half-ounce, prepaid. City letters must be prepaid 2 cents per half-ounce. Letters not called for (if prepaid) will be returned to the writer at his or her request without additional postage. Letters deposited without being properly prepaid are sent immediately to the Dead-Letter Office, Washington. *Letters deposited in city lamp-post boxes must have the requisite number of stamps before placing them therein. Depositing money in the boxes does not insure their being prepaid.* Newspapers are not taken at city lamp-post boxes. New stamped postal cards, furnished only by the Government, 1 cent each; circulars unsealed, with no writing, 2 cents for every two ounces to one address. No postage required on letters to the President, Vice-President, and Members of Congress, or on official communications to heads of bureaus of Executive Departments.

NEWSPAPERS.

Transient newspapers are rated at 1 cent for every two ounces, and 1 cent additional two ounces, prepaid. Newspapers sent from the office of publication may be prepaid at the following rates quarterly: dailies, (six issues per week,) per quarter, 30 cents; weeklies per quarter, 5 cents; monthlies, every four ounces, per quarter, 3 cents.

BOOKS.

Postage on books, not exceeding 2 ounces in weight, 2 cents; each additional 2 ounces or fraction thereof, 2 cents, prepaid.

MISCELLANEOUS MATTER.

On maps, prints, engravings, music, cards, photographs, book manuscript, proofs, cuttings, roots, seeds, etc., in one package to one address, prepaid, not exceeding 2 ounces, 1 cent, and 1 cent each additional ounce, limited to 12 ounces, and so wrapped that the contents may be seen.

MONEY-ORDERS.

Money can be sent to any part of the country, or England, Ireland, or Germany, with absolute safety, by obtaining a money-order. The fees are, on orders payable in the United States: on orders not exceeding $10, 5 cents; not exceeding $20, 10 cents; not exceeding $30, 15 cents; not exceeding $40, 20 cents; exceeding $40, 25 cents. No order issued for more than $50.

On orders payable in the United Kingdom of Great Britain or Ireland: orders not exceeding $10, 25 cents; over $10, and not exceeding $20, 50 cents; over $20, and not exceeding $30, 75 cents; over $30, and not exceeding $40, $1; over $40, and not exceeding $50, $1.25. No single order issued for less than $1, or more than $50. List of money-order offices may be seen at post-offices. In New-York City, the money-order office is open from 10 A.M. to 3 P.M.

THE CITY OF NEW-YORK.

A list of the principal Federal, State, County, and Municipal Officers in the City of New-York, together with their Salaries, etc.

Federal Departments.

CUSTOM-HOUSE.

Salaries per Annum.

Collector of the Port, Chester A. Arthur.....$6400
Assistant Collector, Charles P. Clinch..... 5000
Auditor, Collector's Office, S. G. Ogden..... 7000
Cashier, Collector's Office, W. D. Robinson. 5000
Deputy Collector, Storekeeper's Department, Thomas L. James..... 3000
Deputy Collector, Fourth Div., G.W. Embree 3000
Deputy Collector, Fifth Div., John R. Lydecker..... 3000
Deputy Collector, Sixth Div., W. A. Morris.. 3000
Deputy Collector, Seventh Div., N. G. Williams..... 3000
Deputy Collector, Eighth Div., D. H. Tompkins..... 3000
Deputy Collector, Ninth Div., Dudley F. Phelps..... 3000

NAVAL OFFICE.

Naval Officer, Addison H. Laflin..... 5000

SURVEYOR'S OFFICE.

Surveyor of the Port, vacant..... 4500

APPRAISER'S OFFICE.

Appraiser of the Port, William A. Darling. 4000

SUB-TREASURY.

Assistant Treasurer of the U. S., Thomas Hillhouse.....12000
Deputy Assistant Treasurer, C. H. Patterson 3600
Cashier, William G. White..... 3000

ASSAY OFFICE.

Superintendent, Thomas C. Acton..... 4500

POST-OFFICE.

Postmaster, Patrick H. Jones..... 600
Assistant Postmaster, Bankson T. Morgan.. 3000
Cashier, W. H. Whiting..... 2750
Superintendent Money Order Department, William Plimley..... 2750
Superintendent Box Department, G. H. Hopper..... 2750
Superintendent City and Carriers' Department, J. Gayler..... 2750
Superintendent Foreign Department, G. W. Riblet..... 2750
Superintendent Newspaper Department, S. H. Knapp..... 2750
Superintendent Register Department, E. De Forest.....$2750
Superintendent Letter Distribution Department, A. Yeoman..... 2750
Superintendent Night Department, G. H. Duryee..... 2750
Superintendent Night Box Department, T. O'Brien..... 2750

PENSION OFFICE.

Pension Agent, Silas B. Dutcher..... 3000

INTERNAL REVENUE DEPARTMENT.

Supervisor Internal Rev., Lucien Hawley... 3000
Chief Clerk, George N. Birdsall..... 2500
Collector 32d Dist., Marshall B. Blake.....
Assessor 32d Dist., Spencer Kirby.....
Collector 2d Dist., M. W. Treadwell .....
Assessor 2d Dist., Max Weber.....
Collector 3d Dist., John McHarg.....
Assessor 3d Dist., Maurice Friedsom.....
Collector 8th Dist., C. R. Coster.....
Assessor 8th Dist., Augustus Ford.....
Collector 9th Dist., Andreas Willman.....
Assessor 9th Dist., A. P. Ketchum.....

Collectors and Assessors are paid $1500, and allowed by law to increase their salaries to $4500 and $4000 from fees.

MARSHAL'S OFFICE.

U. S. Marshal, George H. Sharpe.....
Chief Deputy Marshal, Oliver Fisk..... } fees.
Chief Clerk, John E. Kennedy.....

DISTRICT-ATTORNEY'S OFFICE.

U. S. District-Attorney, George Bliss, Jr....fees.
Assist. District-Attorneys, H. E. Tremain, A. H. Purdy, Thomas Simons, Roger M. Sherman, Willett Denike, Jr., John A. Goodlet. } fees

U. S. COMMISSIONER'S OFFICE.

Commissioners, Kenneth G. White, G. F. Betts, John A. Osborn, R. E. Stilwell, J. A. Shields, J. I. Davenport.

UNITED STATES COURTS.

Circuit Judge, L. E. Woodruff..... 4500
District Judge, S. Blatchford..... 4500
Clerk of Circuit Court, Kenneth G. White.
Clerk of District Court, G. F. Betts.

State Departments.

Health Officer, S. Oakley Vanderpool..... fees.

HARBOR-MASTER'S OFFICE.

Captain of the Port, J. A. Jones..... fees.
Harbor Masters, Dist. 1. C. C. Ellis, 2. W. J. Penoyer, 3. D. Hart, 4. T. H. Ferris, 5. Bernard Kenny, 6. J. C. Suydam, 7. J. W. Brown, 8. A. J. Hull, 9. S. Sammons, 10. John Brice, 11. John H. Bell. } fees.

PORT-WARDEN'S OFFICE.

President, A. O. Willsea.....
Vice-President, E. L. Carey.....
Collector, Samuel L. Kennedy..... } fees.
Secretary, J. Aug. Herriman .....
Treasurer, M. H. Richards .....
Port-Wardens, A. D. Button, A. O. Willsea, E. L. Carey, M. H. Richards, John S.

Blish, A. L. Brewer, H. S. Burdick, Louis Lochmann, Charles S. Macomber.

COMMISSIONERS OF EMIGRATION'S OFFICE.

President of the Board, Richard O'Gorman.
Commissioners, Emanuel B. Hart, H. L. Hoguet, J. B. Nicholson, Willy Wallach, G. J. Forrest, Andreas Willmann, J. S. Thayer, Alexander Frear. *Ex.-officio Members*, the Mayor of the City of New-York, the Mayor of the City of Brooklyn, the President of the Irish Emigrant Society, the President of the German Society.
Superintendent, Bernard Casserly.....$6000
Treasurer, N. Hart Jackson..... 4000

COMMISSIONERS OF TAXES AND ASSESSMENTS' OFFICE.

Commissioners, G. H. Andrews, Thomas J. Creamer, Nathaniel Sands..... each, $10000
Secretary, C. F. Babcock..... 4000

PILOT COMMISSIONERS' OFFICE.

Commissioners, President, Ambrose Snow; Robert L. Taylor, W. C. Thompson, W. W. Story.
Secretary, G. W. Blunt..... .....$4000

COMMISSIONERS OF QUARANTINE'S OFFICE.

Commissioners, Richard Schell.....$2500
A. N. Bell..... 2500
Samuel Barton..... 2500
Clerk of the Board, Francis E. Howard.

City and County Departments.

Mayor, William F. Havemeyer.....$10000

COMMON COUNCIL.

Aldermen, Samuel B. H. Vance, President, Peter Gilsey, Joseph A. Monheimer, Jenkins Van Schaick, George Koch, Oliver P. C. Billings, John J. Morris, Oswald Ottendorfer, Stephen V. R. Cooper, Peter Kehr, John Falconer, Robert McCafferty, Richard Flanagan, John Reilly, Patrick Lysaght.

Assistant Aldermen, Dist. 1. Thomas Foley, 2. Jeremiah Murphy, 3. Charles M. Clancy, 4. John C. Keating, 5. Henry Wisser, 6. Michael Healey, 7. T. L. Thornell, 8. John Theiss, 9. G. F. Coddington, 10. Joseph P. Strack, 11. William S. Kreps, 12. Patrick Keenan, 13. William Wade, President, 14. John J. Kehoe, 15. Edward Brooks, 16. George Kelly, 17. S. N. Simonson, 18. Philip Cumisky, 19. H. A. Linden, 20. Isaac Somers, 21. Benjamin Boyer.

FINANCE DEPARTMENT.

Comptroller, Andrew H. Green.....$10000
Deputy-Comptroller, vacant..... —
Auditor Comptroller's Office, O. M. Daniel.. 4000
Superinten't of Markets, Thomas F. Devoe. 2000
Clerk Bureau of Arrears, A. S. Cady..... 5000
Auditor Bur. Co. Affairs, Abram L. Earle. 6000
Receiver of Taxes, Martin T. McMahon.... 8000
Collector of City Revenue, Thomas Dunlap. fees.
Chamberlain, Francis A. Palmer..... 10000

EXCISE DEPARTMENT.

Commissioners, John H. Williams, Martin Nachtman, David B. Freeman.
Chief Clerk, J. V. Freeman..... fees.
Inspector, David P. McBrien..... fees.

FIRE DEPARTMENT.

Commissioners, W. Hitchman, President; J. Galway, J. J. Blair, Alexander Shaler, J. S. Hennessey.....each, $10000

POLICE DEPARTMENT.

Commissioners, Benjamin F. Manierre, President; Henry Smith, Thomas J. Barr, Joseph F. Bosworth, and the Mayor of the City of New-York.....each, 15000
Chief Clerk, Seth C. Hawley..... 7500
Superintendent of Police, James J. Kelso...10000
Inspectors of Police, George W. Dilks, George W. Walling, and John McDermott..each, 3500
Chief of Detective Force, James Irving..... 3000

HEALTH DEPARTMENT.

Commissioners, Stephen Smith, Giovanni Ceccarini, Magnus Gross, John Mullally, each.....$7500
The other members of the board are the Police Commissioners, the Mayor of New-York, and S. O. Vanderpool, Health Officer.
Secretary, Emmons Clark..... 6000
Superintendent Bureau of Sanitary Inspection, Edward H. Jones..... 4400
Superintendent Bureau of Vital Statistics, Charles P. Russell.. 3000
Superintendent Bureau of Permits, Charles H. Cooper..... 2400

LAW DEPARTMENT.

Counsel to the Corporation, E. Delafield Smith 16000
Corporation Attorney, Horace M. Ruggles. 5000
Public Administrator, Isaac Dayton 5000

DEPARTMENT OF DOCKS.

Commissioners, John T. Agnew, (President,) Richard M. Henry, Wilson G. Hunt, J. Greenville Kane, William Wood, Eugene T. Lynch (Secretary).....each, 10000
Engineer-in-Chief, George B. McClellan.... 10000
Superintendent of Repairs and Supplies, Jacob R. Westervelt..... 5000

DEPARTMENT OF PUBLIC WORKS.

Commissioner, George M. Van Nort.....$10000
Deputy Commissioner, E. P. Barker..... 6000
Collector of Assessments, John A. Kennedy. fees.
Superintendent of Repairs and Supplies, Wilson Small..... 4000
Superintendent Bureau of Street Improvement, Gilbert Palmer..... 4000
Superintendent Bureau of Lamps and Gas, G. E. Hill..... 4000
Chief-Engineer, Edward H. Tracy..... 7500
Registrar of Water-Rents, Horatio N. Sherwood..... 5000
Water Purveyor, John V. Gridley..... 5000
Engineer in Charge of Sewers, Stevenson Towle..... 5000

DEPARTMENT OF PUBLIC PARKS.

Commissioners, Henry G. Stebbins, (President,) F. E. Church, R. N. Blatchford, S. H. Wales. No Salary.
Secretary and Treasurer, F. H. Whittemore. 7500

Landscape Architect, F. Law Olmsted.....$10000
Consulting Architect, C. Vaux..... 5000
Consulting Engineer, G. S. Green..... .. 5000

DEPARTMENT OF PUBLIC CHARITIES AND CORRECTION.

Commissioners, Isaac Bell, James Bowen, O. W. Brennan, James B. Nicholson, Alexander Frear.... .....each, 10000
Secretary to the Board, Joshua Phillips.... 3250
Cashier to the Board, Edwin H. Lawrence.. 3250
Warden Bellevue Hospital, Thos. S. Brennan. 2500
Warden City Prison, Mark Finley..... 5000
Superintendent Free Labor Bureau, James Donohue..... 3500
Superintendent Out-Door Poor, George Kellock..... 4750
Superintendent Workhouse, Blackwell's Island, Joseph Keen..... 2500
General Storekeeper Blackwell's Island, John E. Flagler..... 2500
Warden Alms-house, Incurable Hospital, and Blind Asylum, Edward Burke..... . 2500
Warden Lunatic Asylum, and Epileptic and Paralytic Hospital, James Beach.... 2500
Warden of the Penitentiary, John Fitch... 2500
Warden of the Randall's Island Nurseries, W. H. Stephens..... 2500
Superintendent of the Randall's Island Hospitals, John Walker..... 1500
Resident Physician Inebriate Asylum, Jas. L. Adams, M.D..... 2000
Chief of Staff, Charity Hospital, Small-pox and Fever Hospitals, A. E. McDonald.... 2500
Warden of the Industrial School, Hart's Island, Lawrence Dumphy..... 2500
Warden of New-York City Asylum for Insane, James Whuythe. 2500

DEPARTMENT OF BUILDINGS.

Superintendent, James M. Macgregor..... 7500
Deputy Superintendent, W. W. Adams..... ——

DEPARTMENT OF PUBLIC INSTRUCTION.

Commissioners, J.G.Holland, President; Bernard Smyth, Timothy Brennan, Samuel A. Lewis, William E. Duryea, William Wood, Rufus G. Beardslee, Nathaniel Sands, Magnus Gross, Nathaniel Jarvis, Jr., Smith Ely, Edward O. Jenkins. No salaries
Clerk, Lawrence D. Kiernan.....$——
City Superintendent, Henry Kiddle..... 5000
First Assistant Superintendent of Grammar Schools, Thomas F. Harrison..... 4500
First Assistant Superintendent of Primary Schools, Norman A. Calkins..... ... 4500
Superintendent of Buildings, David J. Stagg..... 4000
Engineer, Stephen O'Brien..... 4000

SHERIFF'S OFFICE.

Sheriff, Matthew T. Brennan..... fees.
Under-Sheriff, Joel O. Stevens..... ——

COUNTY CLERK'S OFFICE.

County Clerk, Charles E. Loew...$3000 and fees.
Deputy County Clerk, Henry A. Gumbleton 3500

SURROGATE'S OFFICE.

Surrogate, Robert C. Hutchings.....15000
Chief Clerk, S. D. Van Schaick..... ——
Probate Clerk, George S. Abrahams..... ——

REGISTER'S OFFICE.

Register, Franz Siegel..... ..... fees.
Deputy Register, William F. Gilley..... fees.

CORONER'S OFFICE.

Coroners, Gerson N. Herrman, Nelson W. Young, Patrick H. Keenan, Adolph Kessler..... } fees.
Clerk, J. P. Toal.....$2500

COMMISSIONER OF JURORS' OFFICE.

Commissioner, Douglas Taylor.....$3500
Deputy Commissioner, Casper C. Childs.... 2500

SUPERIOR COURT.

Chief-Justice, James M. Barbour.....$15000
Justices, Claudius L. Monell, John J. Freedman, William E. Curtis, John Sedgwick, Hooper C. Van Vorst..... } 15000 each.
Clerk of the Court, Thomas Boese..... ... ——

COURT OF COMMON PLEAS.

Chief-Justice, Charles P. Daly .....
Justices, Frederick W. Loew, Charles H. Van Brunt, Hamilton W. Robinson, Richard L. Larremore, Joseph F. Daly. } $15000 each.
Clerk of the Court, Nathaniel Jarvis, Jr... ——

MARINE COURT.

Justices, Alexander Spaulding, George M. Curtis, Magnus C. Gross, William H. Tracy, Philip J. Joachimsen, George Shea..... } $10000 each.
Clerk of the Court, Alexander V. Davidson.$4000

COURT OF GENERAL SESSIONS.

Recorder, John K. Hackett.....$15000
City Judge, Josiah Sutherland..... 15000
Clerk of Oyer and Terminer and General Sessions, H. Vandervoort..... 10000

DISTRICT-ATTORNEY'S OFFICE.

District-Attorney, Benjamin K. Phelps...$20000
Assistant District-Attorneys, D. G. Rollins 10000
H. P. Russell.... 10000
George W. Lyon 10000

DISTRICT COURTS.

Justices, *First Dist.*, Dennis Quinn..... } $10000 each.
Second Dist., Thomas Kivlen..
Third Dist., J. W. Fowler..
Fourth Dist., Anthony Hartman .....
Fifth Dist., Joseph Koch.....
Sixth Dist., Thaddeus H. Lane
Seventh Dist., Joseph Maguire
Eighth Dist., W. J. Kane. ....
Ninth Dist., Josiah Porter....

POLICE COURTS.

Justices, First Dist. { Joseph Dowling.. Edward Hogan..
Second Dist. { Thos. A. Ledwith John Cox.....
Third Dist. { John Scott..... Edw. J. Shandley
Fourth Dist. { James E. Coulter Butler H Bixby.
Fifth Dist. { John McQuade...
} $10000 each.

THE NEW-YORK WORLD.

WHAT ITS CONTEMPORARIES SAY OF IT.

From the Clarksburg (W. Va.) Conservative.

We have always considered the New-York WORLD as the highest type of American journalism. The editorials in THE WORLD evince a high state of culture and an intimate acquaintanceship with the demands of statesmanship. THE WORLD has taken positions that neither we nor our patrons could endorse, but we are satisfied that they were the offsprings of a desire to advance the interests of the Democratic party. In the news department THE WORLD has been remarkably progressive, having the latest intelligence from all quarters of the globe, and in this proving its claim to an advanced paper of the American metropolis.

From the Georgetown (O.) News.

The New-York WORLD, perhaps the ablest edited paper in the United States. Persons desiring a daily or weekly newspaper from the seat of wealth and commerce of this country, should take THE WORLD.

From the Fort Dodge (Iowa) Times.

Emphatically a "people's paper," laboring to overthrow monopolies and establish pure, unadulterated Democracy.

From the Monticello (Wis.) Express.

We advise every man, whether Democrat or Republican, to subscribe for it. In reading THE WORLD, it seems to be more the voice of the nation than of a political party. Through it the best statesmen of the country speak, and in it you find the true philosophy of our government. It is the political text-book of the age, and no man can keep himself fully and correctly posted without it.

From the Buffalo Courier.

A daily newspaper second to none on this continent. The New-York Daily WORLD, in its editorials, literary news, commercial and monetary departments, has become, under Mr. Marble's management, a power in the nation. Its leading articles betray profound investigation and refinement of thought, and its news from all parts of the world is evidently prepared with the most commendable enterprise and accuracy. While THE WORLD is an outspoken advocate of Democratic principles, it is nevertheless thoroughly independent of trading, mercenary politicians.

From the Grand Rapids (Mich.) Democrat.

One of the best of the New-York dailies. It is a large sheet, soundly edited, and its proprietor probably expends more money in the collection of news than any competing metropolitan journal.

From the Parkersburg, (W. Va.) Times.

As this paper is the leading Democratic organ of the country, and as it takes advanced ground in regard to the issues growing out of the war, and is edited by one of the ablest men of the Democratic party, any Democrat anxious for a thorough knowledge of the aims and aspirations of their party, should take THE WORLD'S daily, semi-weekly, or weekly edition.

From the Ebensburg (Pa.) Freeman.

It is entirely unnecessary for us to enlarge upon the great merits of THE WORLD as a newspaper. It has a world-wide reputation and is confessed on all hands to display more enterprise, energy, and ability in its management than any other journal of either party in the United States. It is established on a firm and permanent basis, and bids fair in the future to surpass all its great achievements in the past. The inducements which it holds out for the formation of clubs are of the most liberal character, and ought to commend themselves to the favorable consideration of the Democracy in every section of the country,

From the Elkton (Md.) Democrat.

We have long regarded THE WORLD as the very best journal in the land. As a vehicle of news it is enterprising, indefatigable, and conscientious. As an exponent of political truth it is profound, pains-taking, and lucid; and as a gladiator in the forefront of Democracy it is skillful, courteous, and invariably victorious.

From the South-Jackson (Mich.) Register.

It always gives us pleasure to say a good word for the WORLD, because of its accuracy of information, independence, reliability, and unswerving integrity. No journal could possibly denounce wrong wherever it is found, and defend the right with greater vigor. The WORLD is certainly the ablest and most *complete* newspaper published in New-York City, for all who wish to get early and reliable information on all the current topics of the day.

From the Oswego (N. Y.) Gazette.

The WORLD is the leading Democratic newspaper of this State, and is one of the most ably edited in the country. It contains the fullest and latest telegraphic, money and market reports. In its editorials it gives a fair and able discussion of the questions of the day from a Democratic standpoint, and in collecting foreign and local news it is second to no other journal in the world.

From the Sac City (Iowa) Sun.

It is, beyond all question, the ablest Democratic paper in the country, and is fully equal to any Republican paper as a newspaper. Send for a specimen copy and look at it.

From the Manchester (N. H.) Union.

We need not say that that paper, in point of ability, enterprise and influence, stands at the head of the Democratic press in this country.

From the Lacrosse (Wis.) Daily Leader.

In addition to being a first-class, metropolitan daily paper, THE WORLD is the leading Democratic paper of the United States, and as such is especially valuable to men of both parties who wish to keep posted on the political policy and sentiment of that party.

From the Kalamazoo (Mich.) Gazette.

This is one of the most scholarly papers printed in the United States, and wields an immense influence throughout the length and breadth of the land.

General Index.

Acts of Congress..... 15
Administration, The..... 77
Alabama..... 19
Albany, N. Y., Vote of..... 56
Arizona..... 20
Arkansas..... 19
Army List..... 77
Astronomical..... 1
Baltimore, Vote of..... 38
Boston, Vote of..... 39
Brooklyn, Vote of..... 56
Calendar for 1873..... 3
California..... 20
Chicago, Vote of..... 29
Church Days..... 2
Cincinnati, Vote of..... 60
Cities, Statistics of..... 16
Colleges, Electoral..... 75
Colorado..... 21
Congress, The Forty-third..... 79
Conjunction of Planets..... 1
Connecticut..... 22
Countries, Principal, Statistics of..... 17
Crops of 1872..... 14
Dakota..... 23
Democratic Platform..... 11
Detroit, Vote of..... 41
Diplomatic Intercourse..... 78
District of Columbia..... 23
Eclipses..... 2
Electoral Colleges in 1872..... 75
Events, Record of..... 9
Florida..... 23
Georgia..... 24
Governors of States..... 18
Governments, State and Territorial..... 18
Holidays, Legal..... 2
Idaho..... 26
Illinois..... 26
Indiana..... 29
Indianapolis, Vote of..... 31
Iowa..... 31
Jersey City, Vote of..... 49
Judiciary of U. S..... 77
Kansas..... 33
Kentucky..... 34
Legislatures, State..... 18
Louisiana..... 36
Louisville, Vote of..... 36
Maine..... 37
Maryland..... 38
Massachusetts..... 39
Michigan..... 40
Milwaukee, Vote of..... 73
Minnesota..... 41
Ministers, Foreign..... 78
Mississippi..... 43
Missouri..... 44
Montana..... 46
Navy List..... 77
Nebraska..... 47
Nevada..... 47
Necrology for 1872..... 13
Newark, N. J., Vote of..... 49
New-Hampshire..... 48
New-Haven, Vote of..... 22
New-Jersey..... 48
New-Mexico..... 57
New-Orleans, Vote of..... 37
New-York City..... 54, 82
New-York State..... 51
North-Carolina..... 50
Officials in City of New-York..... 82
Ohio..... 57
Oregon..... 60
Pennsylvania..... 60
Philadelphia, Vote of..... 63
Pittsburg, Vote of..... 63
Platforms of the Parties..... 11
Political Record..... 10
Popular Vote for President..... 76
Population of Nations, 17; United States, 18; Cities..... 16
Postage, Rates of..... 81
Present Administration..... 77
Record of Events..... 9
Representatives, House of..... 79
Republican Platform..... 12
Rhode Island..... 64
San Francisco, Vote of..... 21
Senate..... 79
South-Carolina..... 64
St. Louis, Vote of..... 46
Tennessee..... 65
Texas..... 67
Utah..... 68
Vermont..... 68
Virginia..... 69
Vote for President..... 75, 76
Washington Territory..... 71
West-Virginia..... 71
Wisconsin..... 72
Wyoming..... 74

CARBOLIC SALVE.

THE IMPORTANT DISCOVERY OF THE CARBOLIC ACID AS

A Cleansing, Purifying, and Healing Agent,

Is one of the most Remarkable Results of Modern Medical Research.

DURING THE LATE CIVIL WAR IT WAS EXTENSIVELY USED IN THE HOSPITALS, AND WAS FOUND TO BE NOT ONLY A THOROUGH DISINFECTANT, BUT ALSO

The Most Wonderful and Speedy Healing Remedy Ever Known.

It is now presented in a scientific combination, with other soothing and healing agencies, in the form of a SALVE; and having been already used in numberless cases with the most satisfactory and beneficial results, we have no hesitation in offering it to the public as

The Most Certain, Rapid and Effectual Remedy

FOR ALL SORES AND ULCERS, NO MATTER OF HOW LONG STANDING; FOR BURNS, CUTS, WOUNDS, AND EVERY ABRASION OF SKIN OR FLESH; AND FOR ALL SKIN-DISEASES.

It gives me great pleasure to present to the public the following letter from my much esteemed friend D. R. Locke, better known as "Petroleum V. Nasby":

MR. JOHN F. HENRY, 8 College Place. NEW-YORK, May 29, 1871.

DEAR SIR—I had on a forefinger of my right hand one of those pleasant pets, known as a "Run-round." The finger became inflamed to a degree unbearable, and the pain was gradually extending up the arm. A friend dressed it with CARBOLIC SALVE, and in twenty minutes the pain had so diminished as to give me a fair night's rest, which I had not had for a week. The inflammation left the finger in a day. I consider it a most valuable article for the household.

D. R. LOCKE.

Sold by all Druggists. *Price 25 Cents.*

JOHN F. HENRY, Sole Proprietor, No. 8 College Place, New-York.

PARK'S

BALSAM OF WILD CHERRY & TAR.

THIS STANDARD OLD COUGH REMEDY,

So long and favorably known in the Western States, is rapidly gaining favor at the North and East. Read the following remarkable case in this City, of

A Cure Where Tubercles Had Already Actually Formed.

66 CARMINE STREET, NEW-YORK, September 10, 1869.

Mr. JOHN F. HENRY, U. S. Family Medicine Warehouse, No. 8 College Place.

Dear Sir—My daughter, aged 17 years, has been sick for the past two years with that terrible disease, Consumption, and we thought her beyond the reach of medical skill, only hoping to relieve her from the acute pains she was continually suffering as *Tubercles had actually formed on her lungs.* She has taken Cod Liver Oil, Balsams, Expectorants, Pectorals, etc., without experiencing any relief, until I was induced to try your PARK'S BALSAM OF WILD CHERRY AND TAR. On commencing to take the Balsam, her respiration was very difficult and painful, which is now natural and easy; she had great difficulty in expectorating, which is entirely cured, and, as before stated, tubercles had formed on her lungs "*which have entirely disappeared,*" and I consider her now out of danger. The effect of this medicine is truly wonderful, and I consider it the most valuable remedy ever discovered.

Yours truly,

STEPHEN FISK.

Price $1 per Bottle. *Sold by all Druggists.*

JOHN F. HENRY, Sole Proprietor,

No. 8 College Place, New-York.

THE

PHILADELPHIA

Printing Ink Works.

PRINCIPAL OFFICE,

Tenth and Lombard Sts., Philadelphia.

59 Gold Street, Cor. Ann, New-York.

CHARLES ENEU JOHNSON & CO.

PATENTED APRIL 7th, 1871.

Established January 7th, 1804.

All the Editions of the "WORLD" Newspaper have been for years, and are printed from Printing Ink manufactured by

CHARLES ENEU JOHNSON & CO.

1873. "The World" 1873.

A new political era is opening before the country.

The negro-cycle of our politics has rounded to its conclusion through civil war-social violence, industrial disorder, and has ended in giving freedom to four mil, lions of the negro race, and the ballot to its adult males.

"The old order changeth, yielding place to new."

The politics of this new era will come home to every man's busines and bosom as never before, being vital to private prosperity and the maintenance of a Democratic Republic.

For not only are the manifold encroachments of Federal upon State powers, and of both upon the large liberty of American freemen now as always to be repelled with ceaseless vigilance; not only is home-rule or local self-government now as always to be maintained for the best guarantee of civil liberty and of national greatness, but besides, the victories of peace which are to give splendor to the new political era must be won against every advantage which even enemies of free institutions could desire or possess.

A gigantic Debt, which the honor of the country is pledged to pay, encumbers all our industries with its oppressive burden. Nevertheless our systems of Municipal and State Taxation are crude, unequal, and defraud the poor to release the rich. Nevertheless our system of Federal Taxation is such an infamous masterpiece of ignorance and incapacity, put to the vile uses of monopolists and favorites and thieves, as never anywhere has disgraced modern civilization since Louis XIV., with his methods of taxation rather than its amount, paralyzed the industries of France. And along with the Tariff, which prohibits the export of our manufactures, abridges the number of our industries, cuts down the profit upon the exports from all our farms, plantations, and mines; abolishes our shipping from off the high seas, and filches five dollars from the people's pockets every time it puts one dollar into the U. S. Treasury—along with this engine of oppression, stupidity, and fraud goes a Currency of fluctuating value as the measure of values in every act of domestic exchange.

Whatever parties may arise or fall, whatever their defeats or triumphs, and whatever their names, THE WORLD now and always will remain the unflinching champion of a

LIBERAL PROGRESSIVE DEMOCRACY,

whereof Freedom, defended and defined by Justice, is the polar-star.

As a Vehicle of News, THE WORLD will spare no expense, no energy, to maintain and advance its place in the first rank of metropolitan journals. Its fresh, abundant, various, and accurate news, comprising the whole circle of current intelligence and literature, will be discussed, as becomes a

TRUSTWORTHY ORGAN OF OPINION,

with candor, with steady devotion to sound public and private morals, with special knowledge for special themes, and with various and wide-reaching apprehension of the manifold interests of men and women in their homes, their market-places, their workshops, and their farms.

LINDSAY'S

TYPE FOUNDRY,

75 Fulton Street, New-York.

The Proprietors of the above foundry call the attention of

Book and Newspaper Publishers

AND

PRINTERS

To the greatly improved quality of the metal used by them in the manufacture of their

BOOK AND NEWSPAPER TYPE;

Soliciting a call from parties about purchasing, to enable such an opportunity of testing, to their own satisfaction, the superior quality of the material in actual use.

PRESSES, WOOD TYPE,

and all Material required in a **COMPLETE PRINTING-OFFICE**, furnished at Manufacturers' Prices.

All the Editions of the World Newspaper are printed from Type manufactured by

R. & J. & A. W. LINDSAY.

"The World"

WHAT IS SAID OF IT.

It would be impossible for us to add any thing in commendation of this great metropolitan journal to what has heretofore appeared in our columns when noticing the entrance of THE WORLD upon a new year. To say that it is edited with remarkable ability, and that by the universal judgment of the American people it stands in the front rank of political journalism, is merely giving expression to the well-settled convictions of all who are familiar with its able and instructive columns. Certainly no paper in this country displays more energy and industry in laying before its readers the latest and most reliable news from all portions of the inhabitable globe. As the admitted organ of the Democratic party it is invalnable to the politician, and although on some occasions its views have not at the time met with an unqualified indorsement, they have been treated with that consideration and respect to which their high source entitled them. The terms of THE WORLD, especially when taken by clubs, are exceedingly moderate, and we cheerfully recommend to all Democrats, especially who wish to know what is transpiring in the world around them, the propriety of getting-up clubs for the weekly or semi-weekly WORLD.—*Freeman*, Cambria, Pa.

THE WORLD is the leading Democratic newspaper of this State, and is one of the most ably edited in the country. It contains the fullest and latest telegraphic, money, and market reports. In its editorials it gives a fair and able discussion of the questions of the day from a Democratic standpoint, and in collecting foreign and local news it is second to no other journal in the world.—*Repository and Messenger*, Canandaigua, N. Y.

WHATEVER may be said of its politics, the New-York WORLD is unquestionably one of the most ably edited and enterprising newspapers in the country.—*Journal*, Muscatine, Iowa.

THE WORLD is acknowledged to be the best paper in the United States. No man of any party will ever do without THE WORLD, after taking it one year.—*Express*, Monticello, Wis.

THE WORLD is not surpassed as a newspaper by any of the New-York Weeklies, and its friends should see that it has a club in every town of the county.—*Sentinel*, Lewiston, Pa.

THE WORLD is ably edited, and is the leading Democratic newspaper of the United States.—*Republican*, Sing Sing, N.Y.

THE NEW-YORK WORLD.—The immense power wielded by the New-York dailies of prominence is felt throughout the country. To them more than to any other papers belongs the moulding of public opinion. The positions they occupy are indeed responsible ones, and it is to be greatly regretted that some of them are willing to use their power for unworthy purposes. Among the few honorable papers in New-York City can be put THE WORLD. We are not able to agree with it on political matters. We believe it is in error in much that it advocates; but we are forced to admit that it is the most enlightened and liberal Democratic newspaper that comes to our table, and we feel sure that if its advice had been heeded in the past, its party would not have suffered the disastrous defeats with which its course for the past few years has been marked. As a newspaper, THE WORLD has few equals, and for ability it is unsurpassed. If it is within its power it will bring its party up to a much higher plane than it has yet occupied. Its circulation should, therefore, be greatly increased, that its power may become more generally felt.—*Republican*, Menden, Ct.

THE NEW-YORK WORLD.—Should any of our readers desire to subscribe for a live metropolitan journal—one that will always give them the very latest, reliable, and most elaborate telegraphic news from all parts of the globe, we unhesitatingly recommend them to take this ably conducted journal. It has wide-awake and enterprising correspondents in all parts of the world, who are always on the alert to telegraph it all the important news, regardless of expense.—*Advertiser*, Ripley, Mass.

THE NEW-YORK WORLD is, beyond question, the most ably edited paper in that city. Its editorials are its remarkable features. . . . . THE WORLD, however, as a home newspaper has no equal in this country. . . . . THE WORLD, intellectually, scholarly, or strictly literary, has not its equal in this country. . . . . There is not a magazine in Europe more exact in its language or more able in its masterly handling of a subject than the New-York WORLD.—*Herald*, Bayonne, N. J.

"THE WORLD" AGRICULTURALLY CONSIDERED.—Under this heading the *American Agriculturist*, the first journal of its class in this country, prints the following in the editorial columns of its February issue:

We do not refer to the "Wide, Wide World," but to the newspaper of that name. It has become the custom of late, for the daily newspapers to devote a share of their weekly editions to agricultural matters, and the agricultural departments of these papers are good or bad, according to the ability of the editors in charge of them. Persons who differ with THE WORLD in political matters will agree that its agricultural department is not surpassed, if it is equalled, by any of its rivals. There are not so many long "original" articles as in some papers, but a great variety of original and well-selected matter. Its reports of the Farmers' Club are the fullest that are given, and if one cares to know how much people can talk and say little, he can find it in THE WORLD the next morning after the club meeting. Other dailies wait a week before they publish the club reports, and whatever faint sparkle they may have has subsided.

R. HOE & CO.,

Manufacturers of Warranted

EXTRA CAST-STEEL SAWS,

Of every Description.

Single and Double Cylinder and Type Revolving

PRINTING MACHINES.



MOVABLE AND SOLID TOOTH
CIRCULAR SAWS.

MILL, MULAY, AND GANG-SAWS.

TUTTLE PATENT

"CHAMPION" CROSS-CUT SAWS.

Cross-Cut Saws of all kinds.

SAW MANDRELS, GUMMING MACHINES, ETC.

Send for Catalogues and Price-Lists.

R. HOE & CO.,

31 Gold Street, N. Y.

PERKINS & GOODWIN,

Paper Manufacturers and Wholesale Dealers in

Book and News Printing Paper,

AND

PAPER MANUFACTURERS' MATERIALS.

All the Editions of "The World" and "The World Almanac" are printed on paper furnished by us.

Cash Advances made upon Consignments of Paper, Rags, Etc.

No. 84 DUANE STREET,

3 doors East of Broadway,

GEO. F. PERKINS,
EDWD. GOODWIN, JR.

NEW-YORK.

BETTER THAN EVER.

THE NEW-YORK LEDGER

FOR THE NEW YEAR 1873.

THE GREAT FAMILY PAPER.

Instructive and entertaining as the LEDGER has been in the past, we hope and intend to make it still more instructive and entertaining in the future. Our experience is greater than heretofore, and our ambition to make the LEDGER the best paper of the kind published in the world, is undiminished.

It is the aim of the LEDGER to cultivate a taste for reading in the rising generation, and at the same time, by the character of its contents, to contribute constantly to their moral and intellectual improvement and growth.

An epicure might as well undertake to write down what he would have for dinner every day for twelve months to come, as for us to attempt, at this time, a catalogue of all the good things that will be spread before the readers of the LEDGER in 1873. Our old subscribers will bear us witness that all the promises we have ever made have always been more than fulfilled. We never let slip an opportunity to obtain any really good and desirable thing. Expense and trouble never stand in our way. And in this respect, as it has been in the past, so it will be in the future.

The LEDGER is particularly devoted to the interests and welfare of the young. A vast number of questions about lovers' quarrels, propositions of marriage, plans for housekeeping, and the best means of brightening the future of youthful married couples are answered in its columns.

One great and guiding principle with us is, to inculcate the sentiments of self-respect and self-reliance, and thus to strengthen and render more manly the characters which are just assuming form to endure through all their days.

The LEDGER is always full of life. Nobody ever complains that even a single number is dull.

It has the largest number of great and distinguished writers.

It contains the purest, sweetest, and most delightful stories, striking narratives, and instructive biographical and historical sketches.

It has the most popular and carefully prepared collection of scientific facts.

Many of the most distinguished clergymen of the country write for it.

All our favorite old writers will continue to write for the LEDGER; and we are always on the keen look-out for any new developments of *real* rising genius.

OUR TERMS FOR 1873.

NOW IS THE TIME TO SUBSCRIBE.

Single copies, $3 per annum; four copies $10, which is $2.50 a copy; eight copies, $20. The party who sends us $20 for a club of eight copies, (all sent at one time,) will be entitled to a copy *free*. Postmasters and others who get up clubs, in their respective towns, can afterward add single copies at $2.50. No subscriptions taken for a less period than one year. Canada subscribers must send twenty cents in addition to the subscription, to pay the American postage. When a draft or money-order can conveniently be sent, it will be preferred, as it will prevent the possibility of the lossof money by mail. The postage on the LEDGER to all parts of the country is only twenty cents a year, or five cents a quarter, payable at the office where the paper is delivered.

☞ We employ no traveling agents. Address all communications to

ROBERT BONNER, Publisher,

Corner of William and Spruce Sts., New-York.

JAY COOKE, M'CULLOCH & CO.,

No. 41 Lombard Street, London.

Foreign Exchange, Commercial Credits, Cable Transfers, Circular Letters for Travelers. Available in all parts of the World.

JAY COOKE & CO.,

No. 20 Wall Street.

TO INVESTORS.

BANKING-HOUSE OF JAY COOKE & CO.,
20 WALL STREET, NEW-YORK.

The NORTHERN PACIFIC RAILROAD COMPANY had, at the close of 1872, 521 miles of road constructed, the greater part of which was in full operation with regular daily trains.

Satisfactory arrangements have been made for pushing the construction vigorously during the present year, and it is expected that a much larger amount of work will be done than even in 1872. The Minnesota Section, immediately on its completion, entered upon a satisfactory business, including local traffic and the large carrying trade of the North-Western British Settlements and the Hudson's Bay Company. The recently completed section of 65 miles, on the Pacific Coast, at once commands a profitable business between Puget Sound and the Columbia River, heretofore done by coastwise steamers. The earnings for 1873, with this length of road in full operation, giving the Company control of the extensive and productive trade of the Upper Missouri, much of Montana and the North-West, will be large.

Of the nearly Ten Million acres of land accruing to the Company in connection with the portion of Road now constructed, Several Millions acres, of excellent average quality, are in market, and their sale and settlement progressing. The average price thus far realized is $5.66 per acre—which is at the rate of more than $100,000 per mile of road for the whole grant.

The Company began last year the process of redeeming and canceling its First Mortgage Gold Bonds, as they are now being received at 1.10 in payment and exchange for the Company's land.

With these accomplished results and most favorable prospects, the Company is now selling its First Mortgage 7-30 Bonds for the purpose of completing its line of road. We recommend them as a well secured and unusually profitable investment. They have the following elements of strength and safety: They are the obligation of a strong corporation; they are a First Mortgage on the Road, its Right of Way, Telegraph Line, Equipments and Franchises, and a first lien on its Net Earnings. In addition to this unusually sufficient security there is pledged for the payment of principal and Interest a Land Grant of 12,800 acres per mile of road through the States, and 25,600 through the Territories. The rate of interest (seven and three-tenths per cent Gold) is equal now to about 8¼ currency. *Gold Checks for the semi-annual interest on the Registered Bonds are mailed to the Post-Office address of the owner.*

All marketable securities are received in exchange on most favorable terms.

JAY COOKE & CO.,

Financial Agents Northern Pacific R. R. Co.

1,500,000 ACRES

of the most FERTILE and eligibly located LANDS, suitable for FARMING and GRAZING, are offered FOR SALE to actual settlers, on the most liberal terms, by the ST. JOSEPH AND DENVER CITY RAILROAD COMPANY, lying along their line of road in the State of Nebraska.

The superior advantages that these lands possess in point of location, lying on the direct highway running East and West between New-York and San Francisco, is at a glance comprehended by every one looking to a rapid increase in the value of real estate and farming lands.

The SOIL is DEEP and RICH, and produces the heaviest Grain Crops in the country. The temperature of this section of the United States is particularly favorable for raising Fruit and all kinds of Garden Vegetables to perfection. And as a Grazing country it even excels Kansas, not only in point of the luxuriance of its grasses, but from the absence of the fly that troubles the cattle. This section has an abundance of good water, and is destined to become, before long, the fattening grounds of the large herds in the West. The climate is the most even and salubrious. The most liberal facilities will be extended to settlers on these lands.

For further information and pamphlets, address,

W. A. TREFFENBERG, 31 Nassau St., New-York,

or E. N. MORILL Land Commissioner, Hiawatha, Kan.

This book is a preservation photocopy.
It is made in compliance with copyright law
and produced on acid-free archival
60# book weight paper
which meets the requirements of
ANSI/NISO Z39.48-1992 (permanence of paper)

Preservation photocopying and binding
by
Acme Bookbinding
Charlestown, Massachusetts

2003

BOSTON PUBLIC LIBRARY
3 9999 06175 467 5